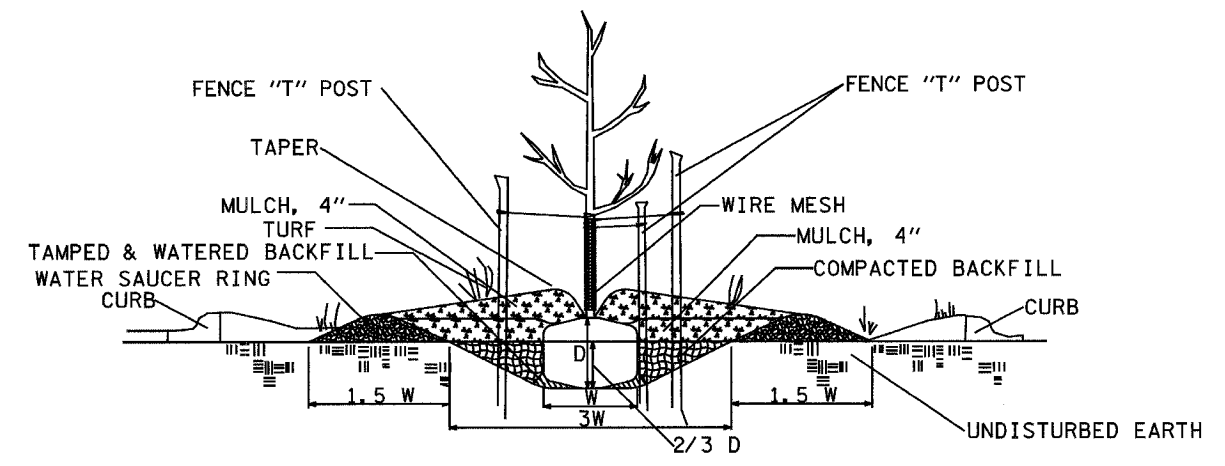
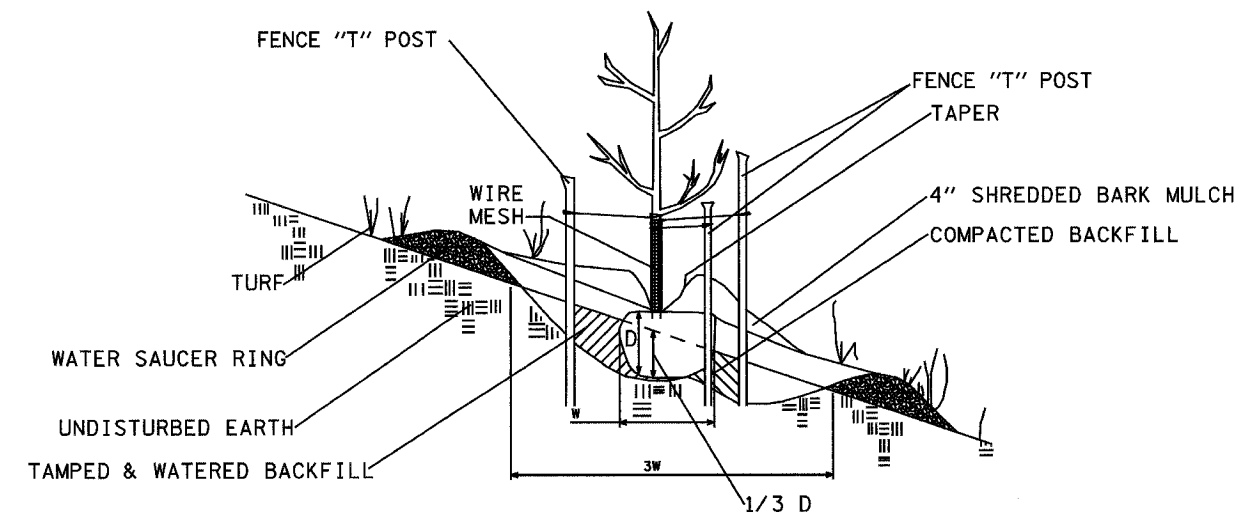


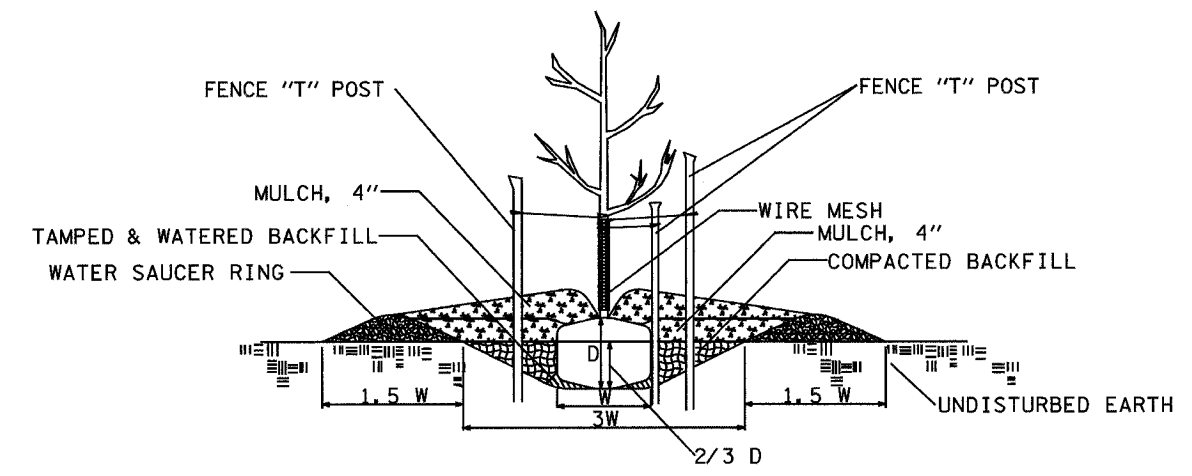
PARKWAY PLANTING DETAIL



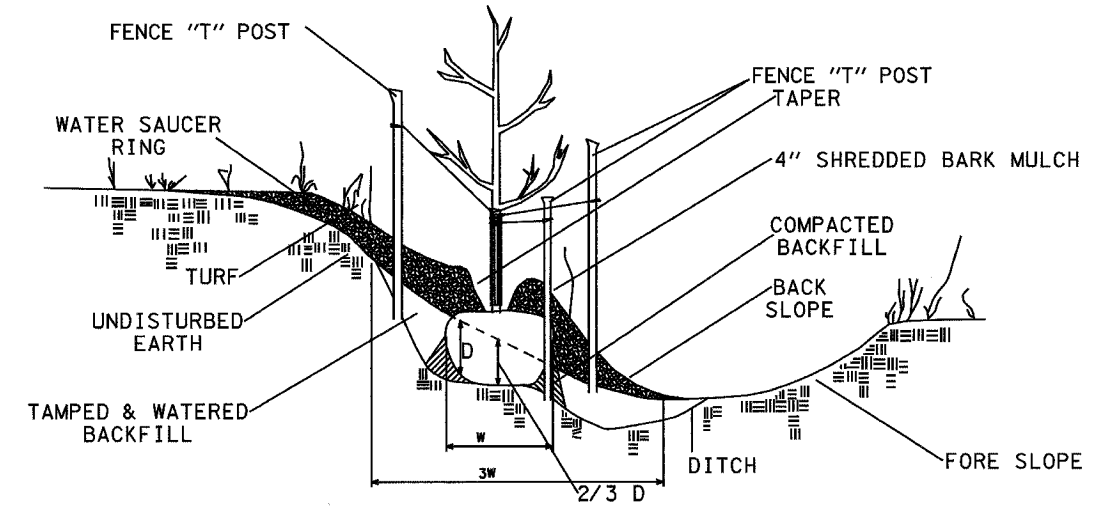
HILLSIDE PLANTING DEPTH



FLAT GROUND PLANTING DETAIL



DITCH AREA PLANTING DETAIL



TREE PLANTING SCHEDULE

TREE SIZE CALIPER	SHRUB TREE HEIGHT	EVERGREEN HT.	MIN DIAMETER BALL W	MIN DEPTH BALL D	HOLE DEPTH 2/3 D	HOLE DEPTH 3 W
1/4 IN	2 FT	1.5 FT	10 IN	10 IN	5 IN	30 IN
1/2	3	2	12	12	6	36
3/4	4	3	14	14	7	42
1	5	4	16	16	8	48
1 1/4	6	4 1/2	18	18	9	54
1 1/2	7	5	20	20	9	60
1 3/4	8	6	22	22	10	66
2	9	7	24	24	11	72
2 1/2	10	8	28	28	12	84
3	11	9	32	32	13	96
3 1/2	12 FT	12	38	38	15	114
4		14	42	42	17	126
4 1/2		16	48	48	19	144
5		18 FT	54	54	21	162
5 1/2			57	57	23	171
6			60	60	24	180
7			70	70	28	210
8 IN			80 IN	80 IN	32 IN	240 IN

REVISIONS	
NAME	DATE

ILLINOIS DEPARTMENT OF TRANSPORTATION
LANDSCAPING GENERAL NOTES AND DETAILS
 F.A.P. 103 (IL. RTE. 13/15)
 SECTION 27-1R - ST. CLAIR CO.
 SCALE: _____ DRAWN BY CRO
 DATE February 11, 2005 CHECKED BY RCY