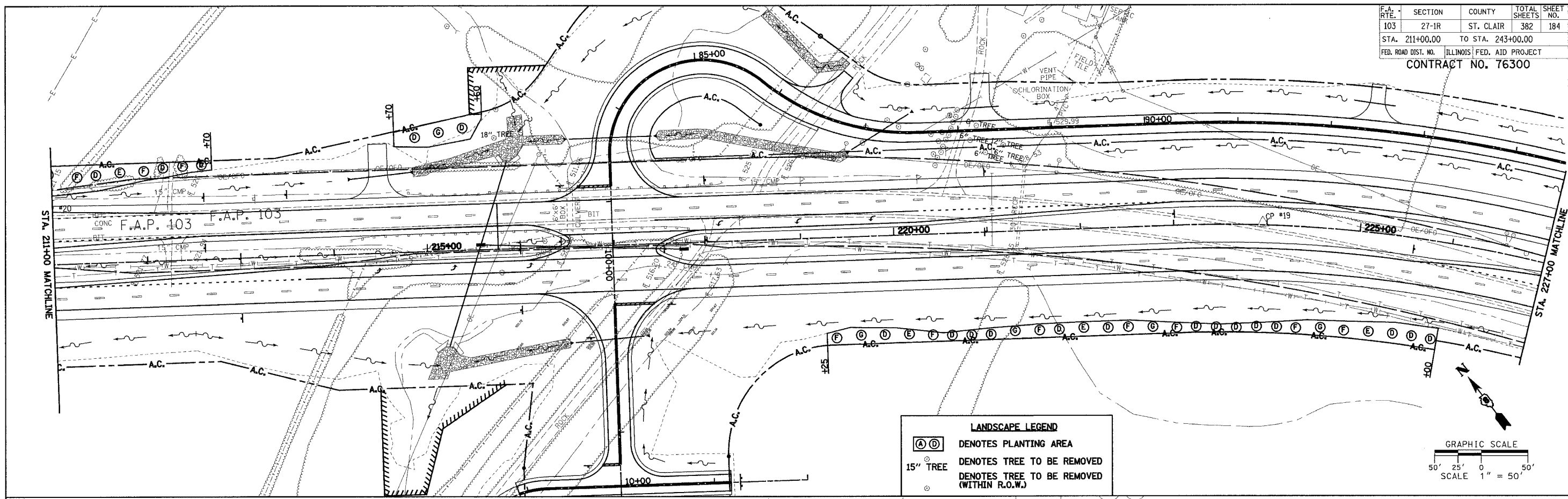


F.A.P. NO.	SECTION	COUNTY	TOTAL SHEETS	SHEET NO.
103	27-1R	ST. CLAIR	382	184
STA. 211+00.00		TO STA. 243+00.00		
FED. ROAD DIST. NO.		ILLINOIS FED. AID PROJECT		
CONTRACT NO. 76300				

DATE: \_\_\_\_\_  
 BY: \_\_\_\_\_  
 PLAN SUBMITTED: \_\_\_\_\_  
 PLOTTED: \_\_\_\_\_  
 NOTE BOOK NO. \_\_\_\_\_  
 CHECKED BY: \_\_\_\_\_  
 CAD FILE NAME: \_\_\_\_\_

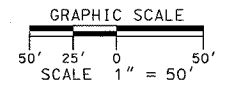


**LANDSCAPE LEGEND**

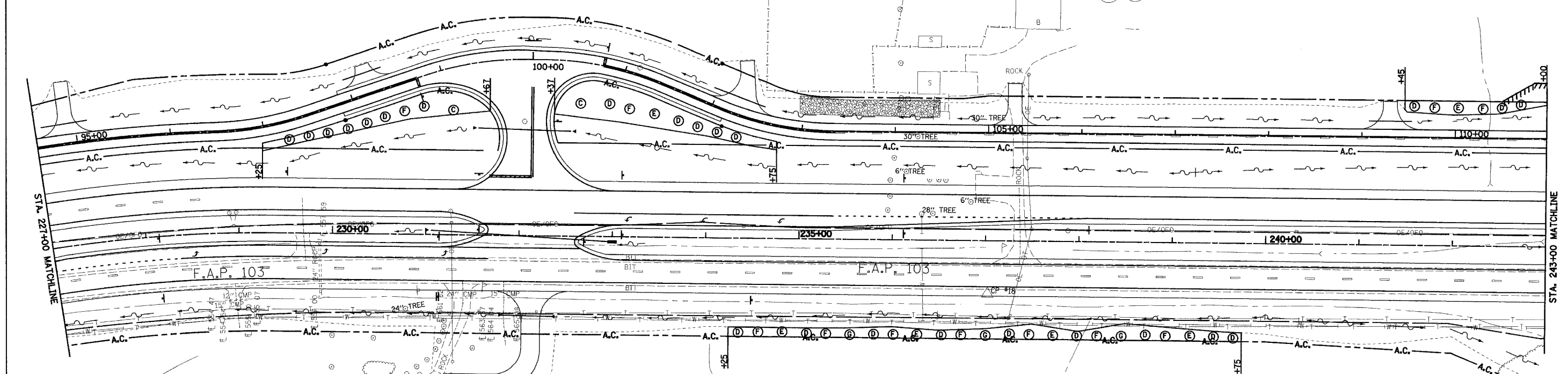
(A) (D) DENOTES PLANTING AREA

15" TREE DENOTES TREE TO BE REMOVED

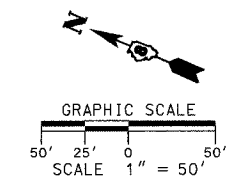
6" TREE DENOTES TREE TO BE REMOVED (WITHIN R.O.W.)



DATE: \_\_\_\_\_  
 BY: \_\_\_\_\_  
 PLAN SUBMITTED: \_\_\_\_\_  
 PLOTTED: \_\_\_\_\_  
 NOTE BOOK NO. \_\_\_\_\_  
 CHECKED BY: \_\_\_\_\_  
 CAD FILE NAME: \_\_\_\_\_



- |   |  |
|---|--|
| (A) ACER RUBRUM (RED MAPLE) SPACED AT 40'               | (E) MALUS PRAIRIFIRE (PRAIRIFIRE CRAB APPLE) SPACED AT 30'   |
| (B) QUERCUS PALUSTRIS (PIN OAK) SPACED AT 40'           | (F) ACER GRISELUM (PAPER BARK MAPLE) SPACED AT 20'           |
| (C) QUERCUS MUEHLENBERGII (CHINKAPIN OAK) SPACED AT 40' | (G) MALUS CORAL BURST (CORAL BURST CRAB APPLE) SPACED AT 30' |
| (D) CERCIS CANADENSIS (EASTERN RED BUD) SPACED AT 20'   | (H) QUERCUS RUBRA (RED OAK) SPACED AT 40'                    |



REVISIONS	
NAME	DATE

ILLINOIS DEPARTMENT OF TRANSPORTATION

**LANDSCAPING PLAN**

**SHEET 3 OF 8 SHEETS**

F.A.P. 103 (IL. RTE. 13/15)

SECTION 27-1R - ST. CLAIR CO.

SCALE: 1" = 50'

DATE: February 11, 2005

DRAWN BY: CRO

CHECKED BY: RCY

I:\2002\02058\000\01\VP\gn\landscape.sht sheet 3.dgn 3/7/2005 8:41:39 AM