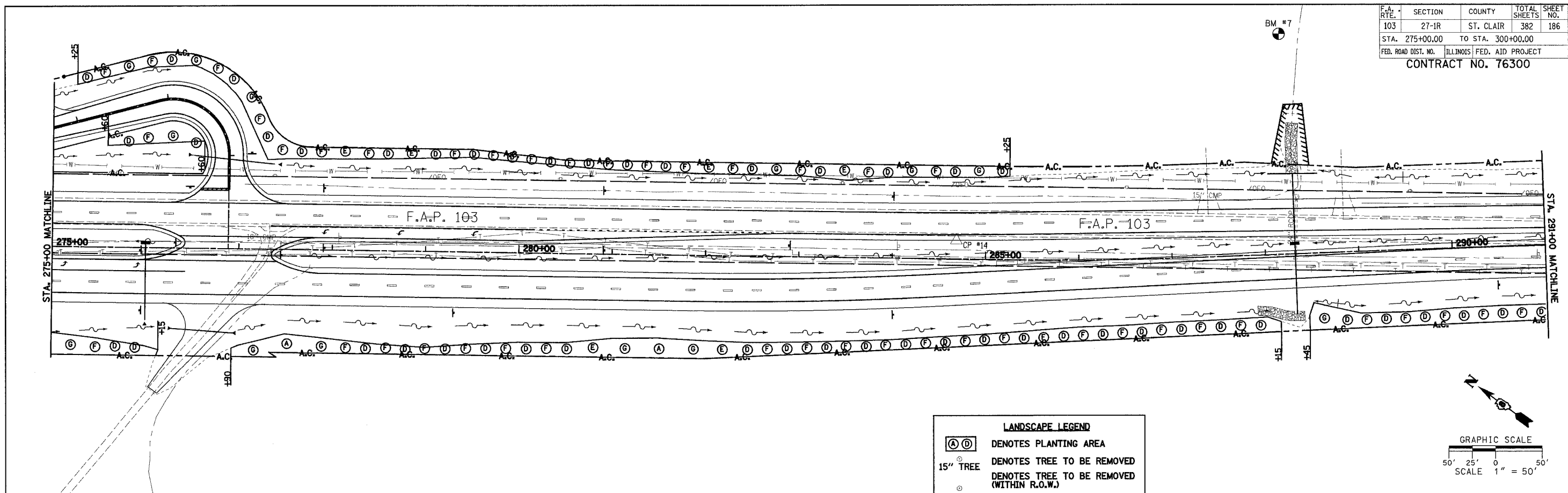
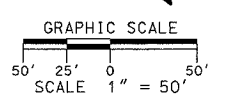


F.A. RTE. NO.	SECTION	COUNTY	TOTAL SHEETS	SHEET NO.
103	27-1R	ST. CLAIR	382	186
STA. 275+00.00	TO STA. 300+00.00			
FED. ROAD DIST. NO.		ILLINOIS FED. AID PROJECT		
CONTRACT NO. 76300				

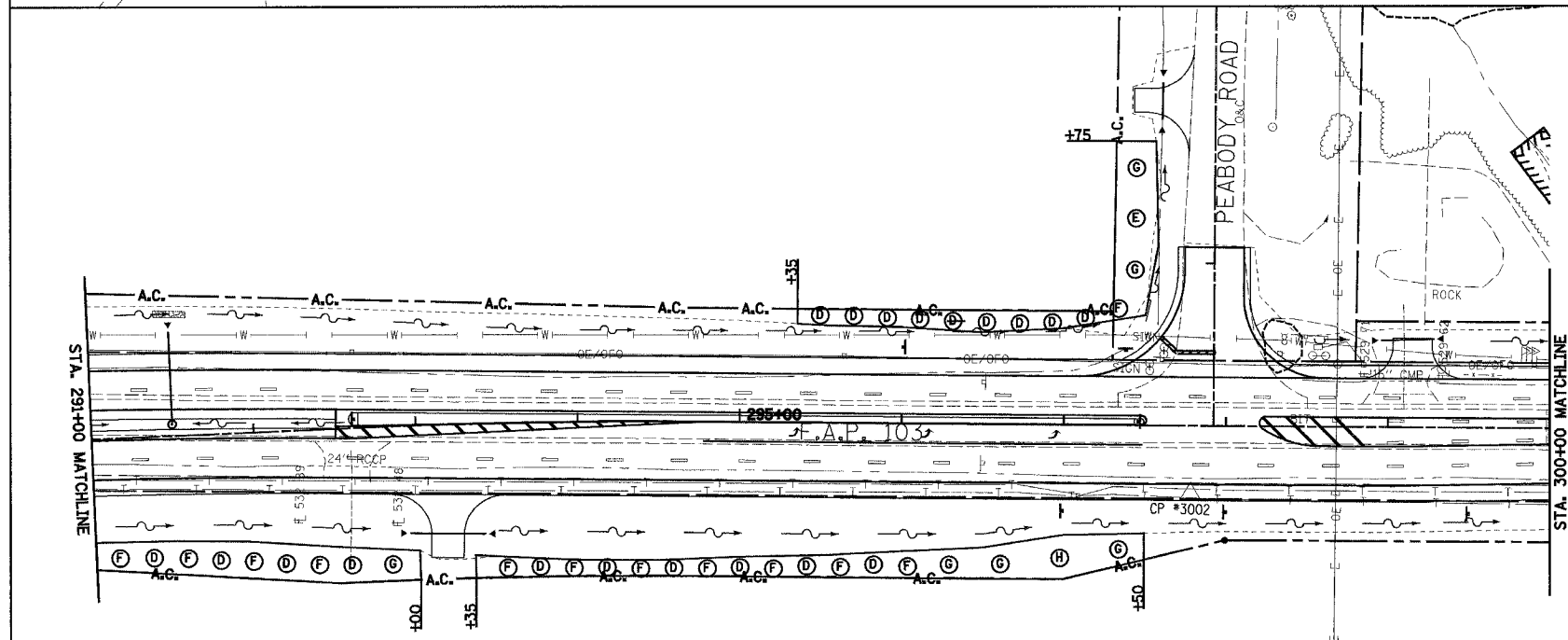
PLAN	BY	DATE
SURVEYED		
PLOTTED		
DESIGNED		
NOTE BOOK		
NO. OF SHEETS		
CAD FILE NAME		



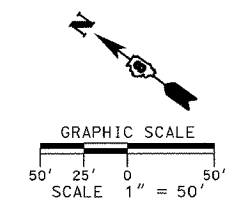
LANDSCAPE LEGEND	
ⓐ	DENOTES PLANTING AREA
Ⓒ	DENOTES TREE TO BE REMOVED
ⓞ	DENOTES TREE TO BE REMOVED (WITHIN R.O.W.)



PLAN	BY	DATE
SURVEYED		
PLOTTED		
DESIGNED		
NOTE BOOK		
NO. OF SHEETS		
CAD FILE NAME		



ⓐ ACER RUBRUM (RED MAPLE) SPACED AT 40'	ⓔ MALUS PRAIRIFIRE (PRAIRIFIRE CRAB APPLE) SPACED AT 30'
ⓑ QUERCUS PALUSTRIS (PIN OAK) SPACED AT 40'	ⓕ ACER GRISELUM (PAPER BARK MAPLE) SPACED AT 20'
ⓒ QUERCUS MUEHLENBERGII (CHINKAPIN OAK) SPACED AT 40'	ⓖ MALUS CORAL BURST (CORAL BURST CRAB APPLE) SPACED AT 30'
ⓓ CERCIIS CANADENSIS (EASTERN RED BUD) SPACED AT 20'	ⓓ QUERCUS RUBRA (RED OAK) SPACED AT 40'



REVISIONS	
NAME	DATE

ILLINOIS DEPARTMENT OF TRANSPORTATION
 LANDSCAPING PLAN
 SHEET 5 OF 8 SHEETS
 F.A.P. 103 (IL. RTE. 13/15)
 SECTION 27-1R - ST. CLAIR CO.
 SCALE: 1" = 50'
 DATE: February 11, 2005

DRAWN BY: CRO
 CHECKED BY: RCY