

F.A.U. RTE.	SECTION	COUNTY	TOTAL SHEETS	SHEET NO.
9251	28-3BR-I	ST. CLAIR	101	22
STA. 241+50		TO STA. 247+50		
FED. ROAD DIST. NO.		ILLINOIS FED. AID PROJECT		



STA 241+62.6 TO STA 245+34.8  
STA 247+32.8 TO STA 247+50

STA 245+34.8 TO STA 247+32.8

THERMOPLASTIC PAVEMENT MARKING LINES

4" YELLOW 1118 FT  
4" WHITE 777 FT  
12" YELLOW 35 FT

POLYUREA PAVEMENT MARKING LINES

4" YELLOW 792 FT  
4" WHITE 396 FT  
12" YELLOW 103 FT

STA 241+62.6 TO STA 242+00.0

RAISED REFLECTIVE PAVEMENT MARKERS (BRIDGE)

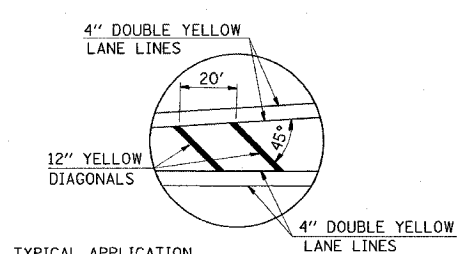
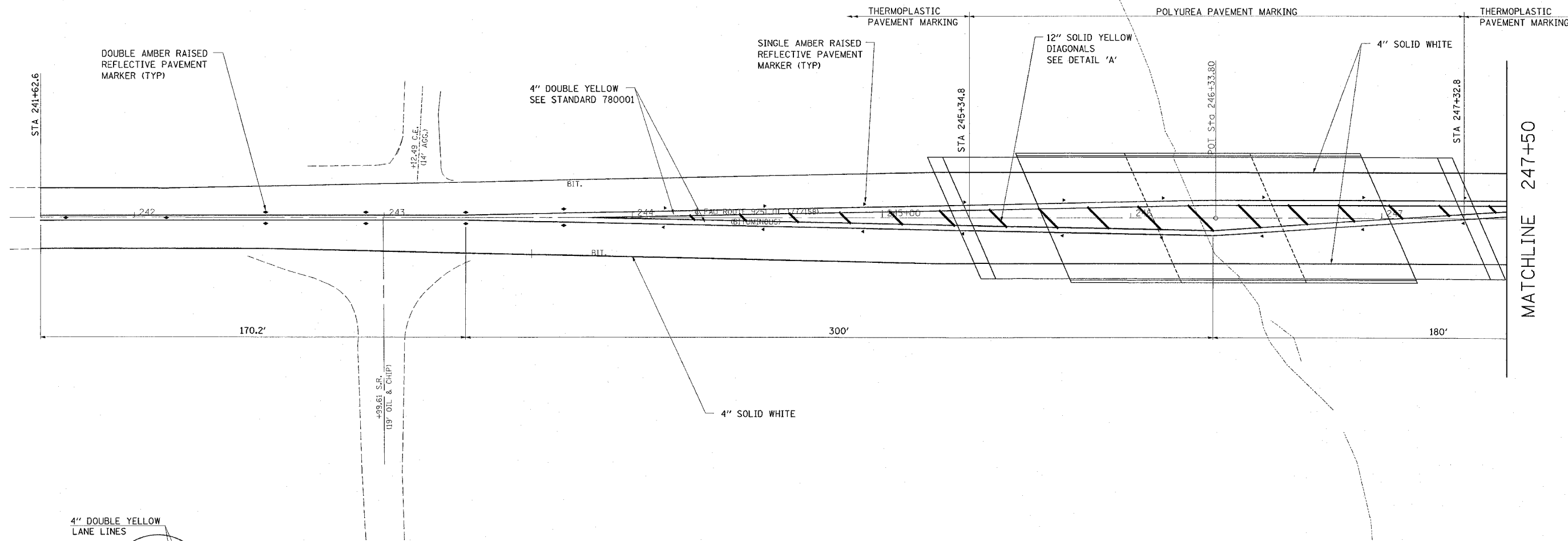
REPLACEMENT REFLECTOR  
DOUBLE AMBER 1 EACH

SINGLE AMBER 10 EACH

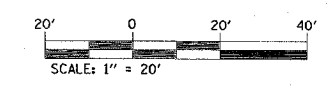
STA 242+00.0 TO STA 245+34.8  
STA 247+32.8 TO STA 247+50

RAISED REFLECTIVE PAVEMENT MARKERS

DOUBLE AMBER 9 EACH  
SINGLE AMBER 8 EACH



TYPICAL APPLICATION FOR MEDIAN STRIPING  
**DETAIL 'A'**  
NOT TO SCALE



REVISIONS	
NAME	DATE

ILLINOIS DEPARTMENT OF TRANSPORTATION  
**PAVEMENT MARKING**  
FAU ROUTE 9251  
SECTION 28-3BR-I  
ST. CLAIR COUNTY  
SN 082-0057 (E) 0398(P)

DRAWN BY:

PLOT DATE = 2/1/2006  
FILE NAME = c:\projects\112100\plan\p1-025.dgn  
PLOT SCALE = 28.000' / 1"  
REFERENCE = REF#