






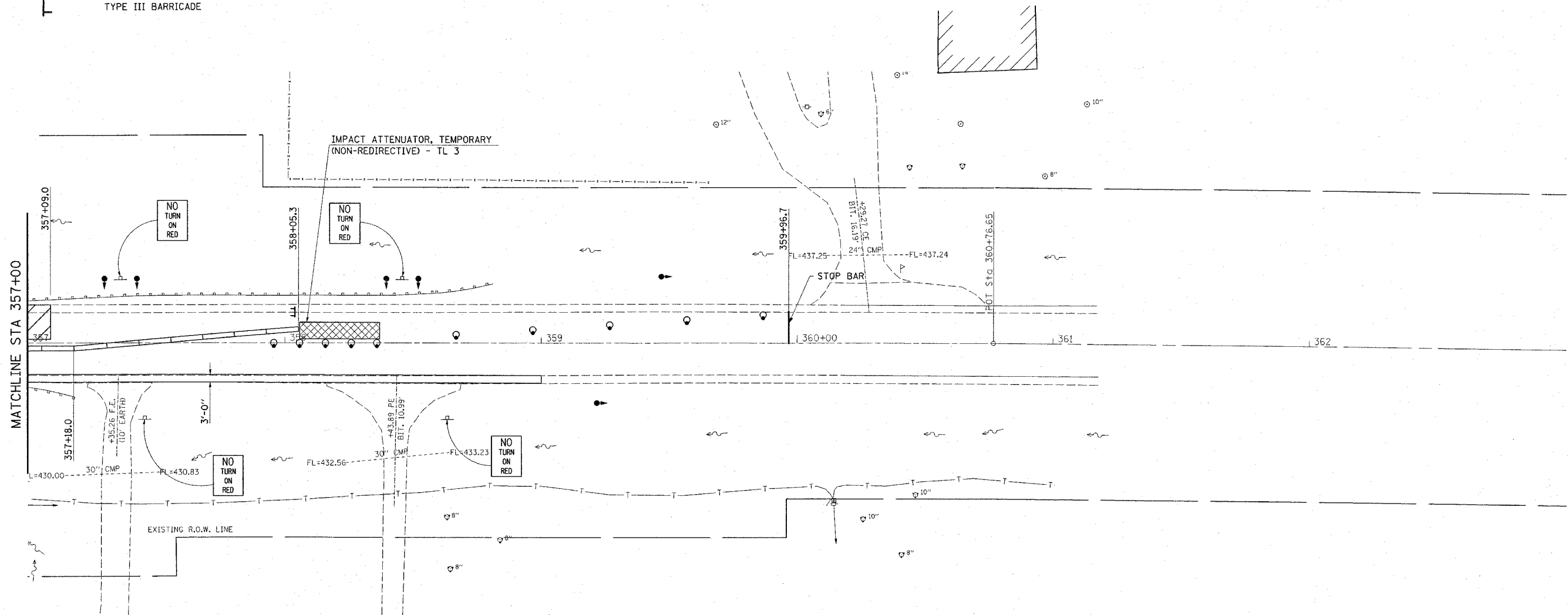
F.A.S. RTE.	SECTION	COUNTY	TOTAL SHEETS	SHEET NO.
1848	28-4BR	ST. CLAIR	101	61
STA. 357+50		TO STA. 363+50		
FED. ROAD DIST. NO.		ILLINOIS	FED. AID PROJECT	

LEGEND

-  IMPACT ATTENUATOR
-  TEMPORARY CONCRETE BARRIER
-  BARRELS OR BARRICADES WITH STEADY BURNING LIGHT
-  TEMPORARY BRIDGE TRAFFIC SIGNALS
-  TYPE III BARRICADE



PLAN	SURVEYED	DATE
NOTE BOOK NO.	ALIGNED	
	CHECKED	
	FIELD FILE NO.	



ILLINOIS DEPARTMENT OF TRANSPORTATION
STAGE I CONSTRUCTION

FAS ROUTE 1848
SECTION 28-4BR
ST. CLAIR COUNTY
SN 082-0058(E) 0272(P)

DRAWN BY:

PLOT DATE: *DATE-TIME*

REVISIONS	
NAME	DATE

DATE-TIME
DON-SPEC
REF-0081ROW.STGD
REF-0068ROW.STGD