

F.A.P. RTE.	SECTION	COUNTY	TOTAL SHEETS	SHEET NO.
600	30-ITS-1	MADISON	17	1

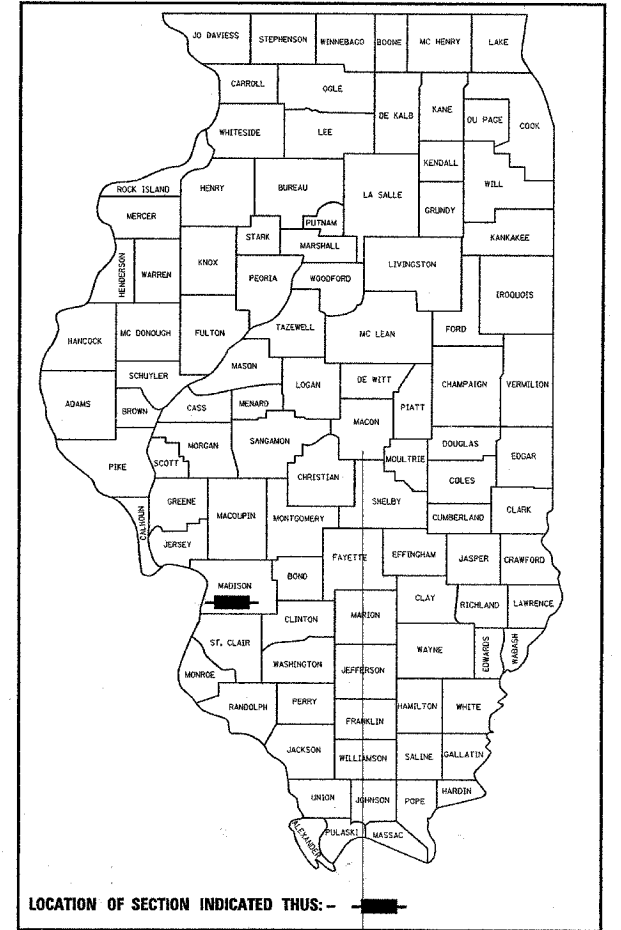
STATE OF ILLINOIS
DEPARTMENT OF TRANSPORTATION
DIVISION OF HIGHWAYS

**PROPOSED
HIGHWAY PLANS**

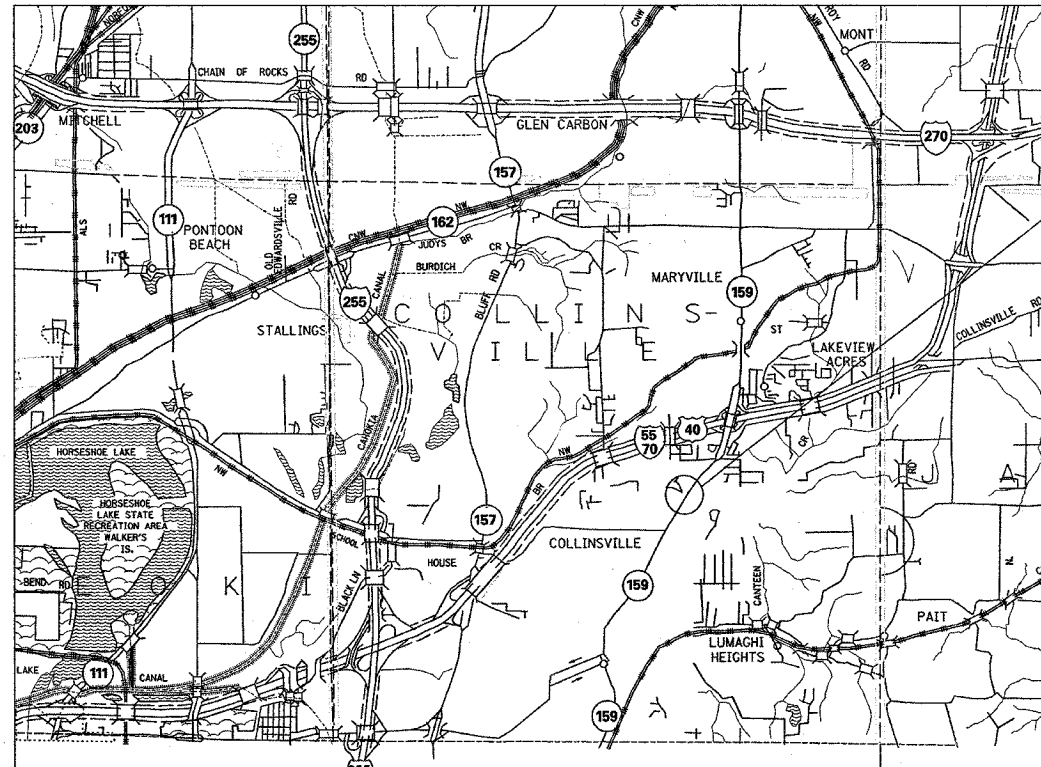
FAP ROUTE 600 (IL 159)
SECTION 30-ITS-1
MADISON COUNTY
TRAFFIC SIGNAL INSTALLATION
AT IL 159 AND CAMELOT DRIVE
IN COLLINSVILLE

FOR INDEX OF SHEETS, SEE SHEET NO. 2

D-98-084-05



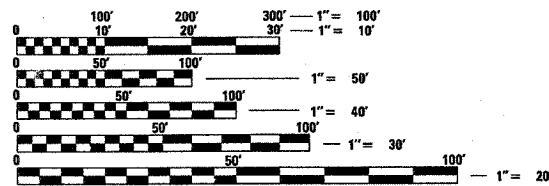
C-98-105-05



PROJECT LOCATION
IL 159 AND CAMELOT DR.
LAT: 38.69580
LONG: -89.96834

PROJECT ENGINEER: WENDA SOUTHERLAND (618) 346-3159
SQUAD LEADER: GREG HANCOCK (618) 346-3195

MICROFILMED _____
REEL NUMBER _____
AWARDED _____
RESIDENT ENGINEER _____
AS BUILT CHANGES WERE MADE
ON THE FOLLOWING SHEETS



FULL SIZE PLANS HAVE BEEN PREPARED USING STANDARD
ENGINEERING SCALES. REDUCED SIZED PLANS WILL NOT
CONFORM TO STANDARD SCALES. IN MAKING MEASUREMENTS
ON REDUCED PLANS, THE ABOVE SCALES MAY BE USED.

J.U.L.I.E.
JOINT UTILITY LOCATION INFORMATION FOR EXCAVATION
1-800-892-0123



DESIGN DESIGNATION
OTHER PRINCIPAL ARTERIAL

ADT
2005 = 22,100
MUSU = 5.9%

NOT TO SCALE

GROSS LENGTH = 385ft
NET LENGTH = 385ft

CONTRACT NO. 76941

STATE OF ILLINOIS
DEPARTMENT OF TRANSPORTATION
DIVISION OF HIGHWAYS

SUBMITTED Feb 10 2006
May C. Lamm
DEPUTY DIRECTOR OF HIGHWAYS
REGION FIVE ENGINEER

March 24, 2006
Mike Hine
ENGINEER OF DESIGN AND ENVIRONMENT

March 24, 2006
Milton R. Sear
DIRECTOR, DIVISION OF HIGHWAYS

**PRINTED BY THE AUTHORITY
OF THE STATE OF ILLINOIS**