CONTRACT NO. 76956

F.A.P. RTE.	SECTION	COUNTY	TOTAL SHEETS	SHEET NO.
592	121I-1	ST. CLAIR	16	5
STA.		TO STA.		
FED. ROAD DIST. NO.	ILLINOIS	FED. AID PROJECT		

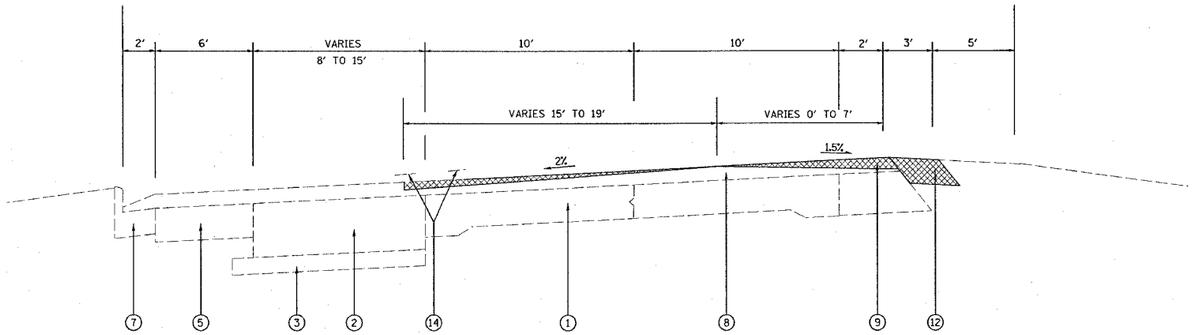

EXISTING TYPICAL SECTION

STA. 276+15.6 TO STA. 277+96.5

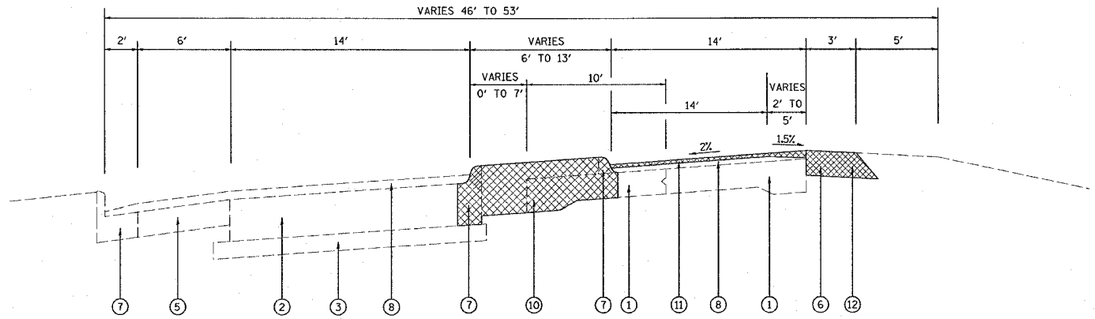

EXISTING TYPICAL SECTION

STA. 277+96.5 TO STA. 280+98.5

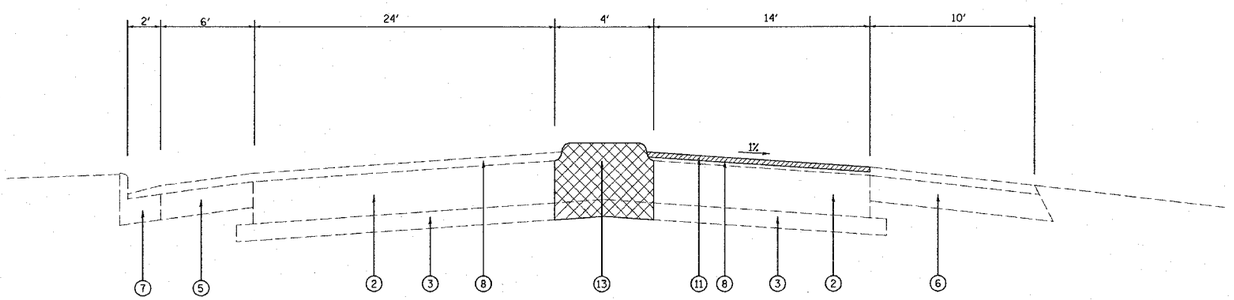

EXISTING TYPICAL SECTION

STA. 280+98.5 TO STA. 285+03.9

LEGEND

1. EXISTING P.C.C. PAVEMENT, 9"6"9"
2. EXISTING P.C.C. PAVEMENT, 10"
3. EXISTING GRANULAR SUB-BASE
4. EXISTING BITUMINOUS WIDENING, 10 3/4"
5. EXISTING AGGREGATE SHOULDER WITH BITUMINOUS SURFACE TREATMENT
6. EXISTING BITUMINOUS SHOULDER
7. EXISTING COMBINATION CONCRETE CURB & GUTTER
8. EXISTING BITUMINOUS RESURFACING
9. EXISTING AGGREGATE SHOULDERS, 6"
10. PROPOSED PAVEMENT REMOVAL
11. PROPOSED BITUMINOUS SURFACE REMOVAL VARIABLE DEPTH
12. PROPOSED BITUMINOUS SHOULDER REMOVAL
13. PROPOSED CONCRETE MEDIAN REMOVAL
14. PROPOSED PAVEMENT MARKING REMOVAL*

* SEE GENERAL NOTE #21 ON SHEET NO. 2

REVISIONS	
NAME	DATE

ILLINOIS DEPARTMENT OF TRANSPORTATION

TYPICAL SECTIONS

FAP ROUTE 592 (IL 157)
SECTION 121I-1
ST. CLAIR COUNTY

SCALE: VERT. HORIZ.
DATE
DRAWN BY
CHECKED BY

PLOT DATE = 2/9/2006
FILE NAME = c:\projects\ed09705\plan\pln09705a.dgn
PLOT SCALE = 50.0000 ' / IN.
REFERENCE = REF