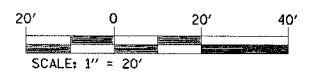
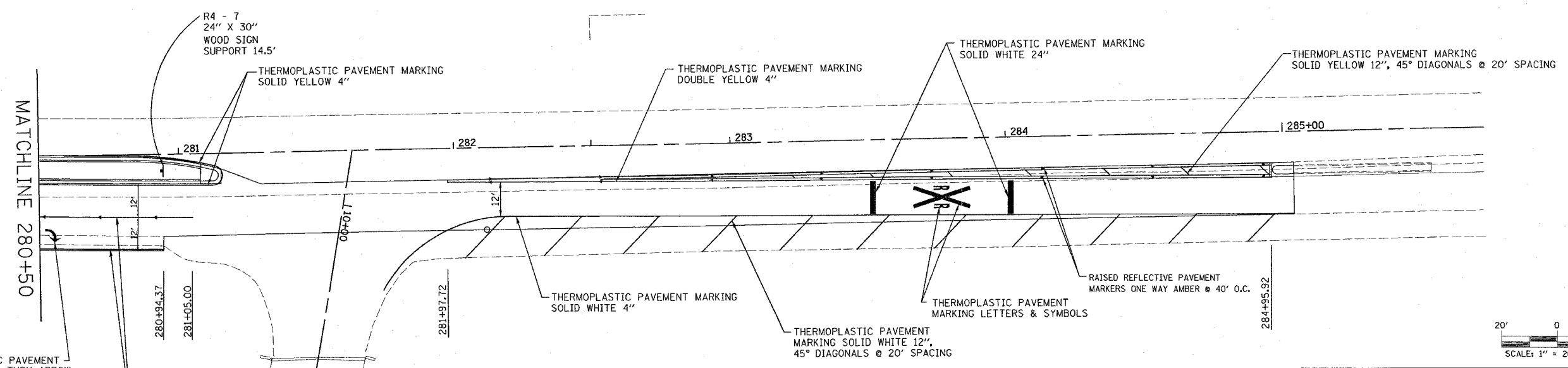
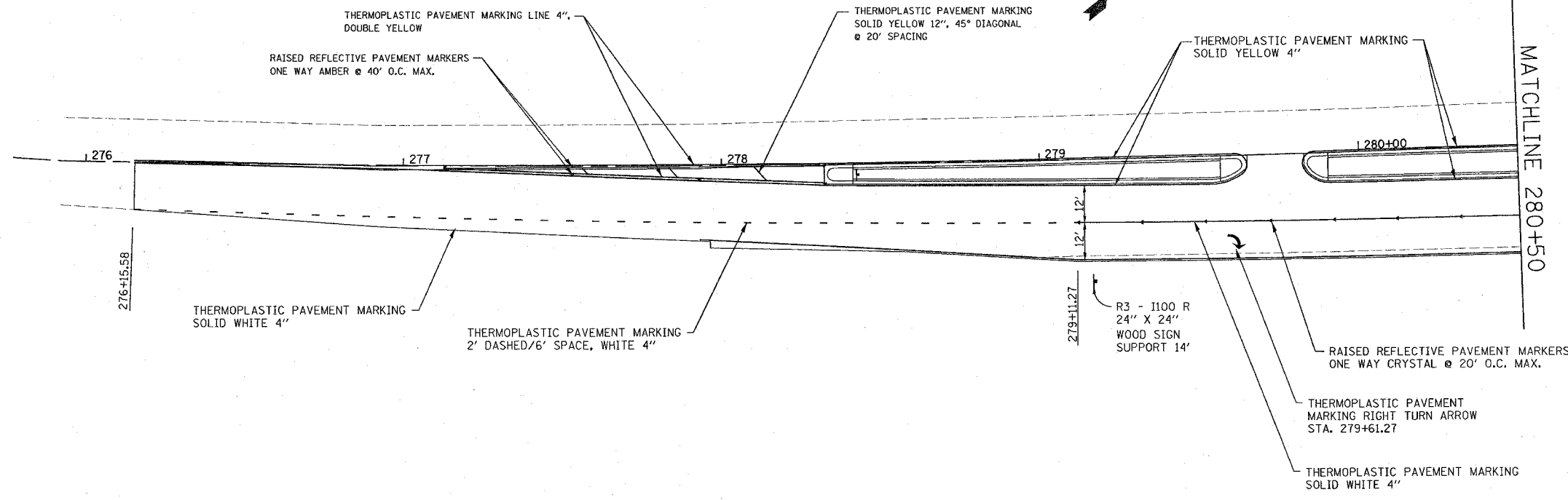


F.A.P. RTE.	SECTION	COUNTY	TOTAL SHEETS	SHEET NO.
592	1211-1	ST. CLAIR	16	9
STA. 276+15.58		TO STA. 280+50		
FED. ROAD DIST. NO. ILLINOIS FED. AID PROJECT				



REVISIONS	
NAME	DATE

ILLINOIS DEPARTMENT OF TRANSPORTATION  
**PAVEMENT MARKING**  
 FAP ROUTE 592  
 SECTION 1211-1  
 ST. CLAIR COUNTY  
 SCALE: VERT. 1" = 20'  
 HORIZ. 1" = 20'  
 DATE:                      DRAWN BY:                      CHECKED BY:

PLOT DATE = 2/1/2006  
 FILE NAME = \\s01\p1\592\1211-1\p1\592\1211-1\16.dgn  
 PLOT SCALE = 20/1000 = 1/50  
 USER NAME = dntelmen,jr