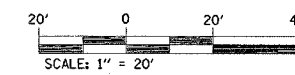
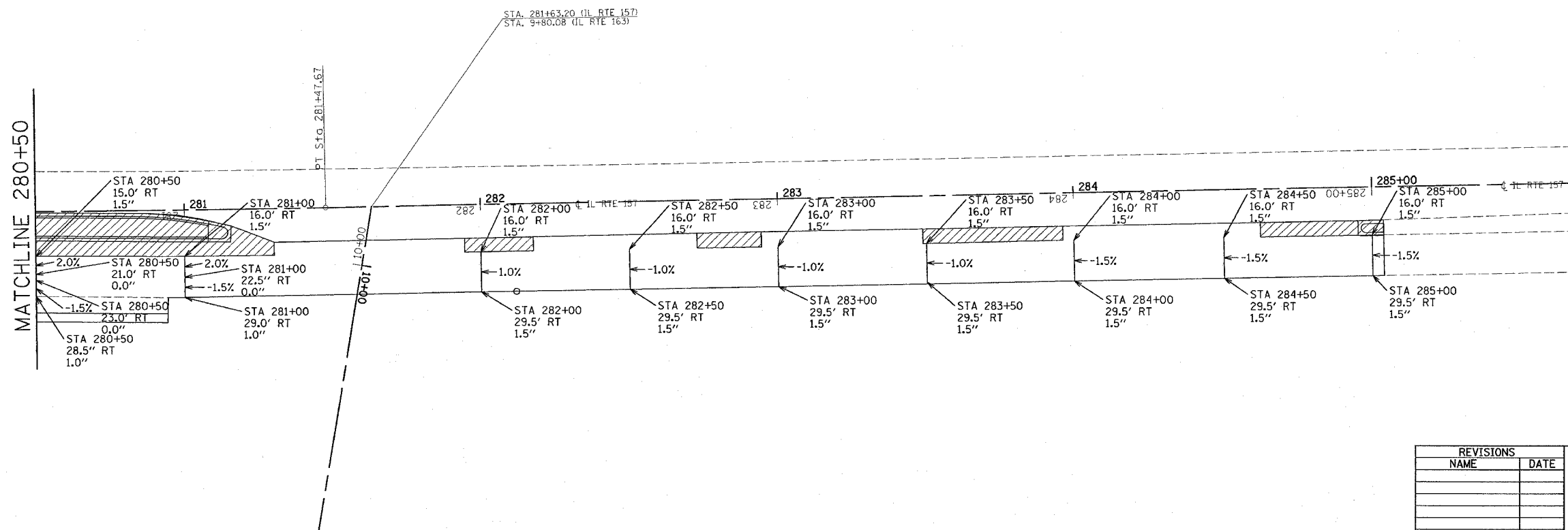
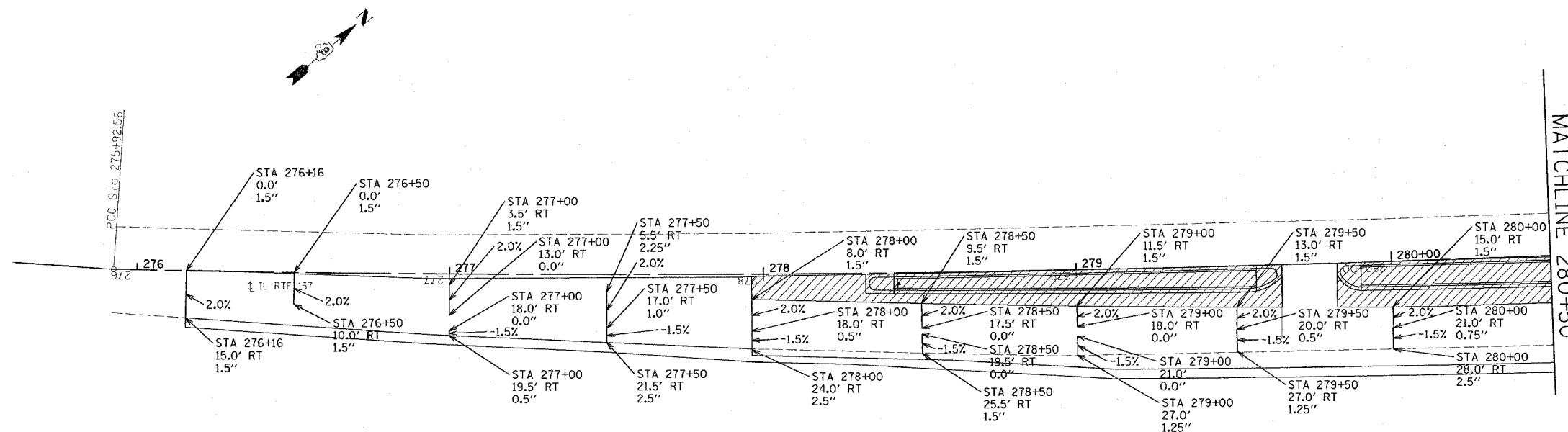


F.A.P. RTE.	SECTION	COUNTY	TOTAL SHEETS	SHEET NO.
609	1211-1	ST. CLAIR	16	11
STA. 280+50		TO STA. 285+03.88		
FED. ROAD DIST. NO.		ILLINOIS FED. AID PROJECT		



PLOT DATE = 2/9/2005
 FILE NAME = c:\projects\76956\plan\p11.dwg
 PLOT SCALE = 20.0000 / 1.00
 USER NAME = bergind

REVISIONS	
NAME	DATE

ILLINOIS DEPARTMENT OF TRANSPORTATION
**MILLING
 DETAILS**
 FAP ROUTE 592
 SECTION 1211-1
 ST. CLAIR COUNTY

SCALE: VERT. _____
 HORIZ. _____

DRAWN BY _____
 CHECKED BY _____