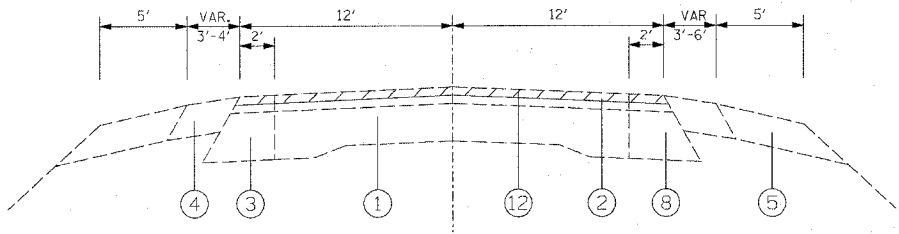
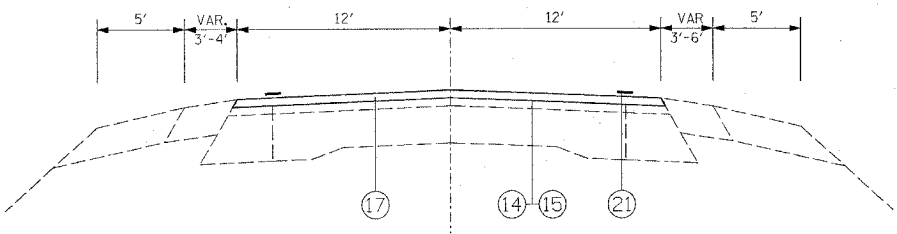


F.A.P. RTE.	SECTION	COUNTY	TOTAL SHEETS	SHEET NO.
789	125-R	MADISON	47	4
STA.		TO STA.		
FED. ROAD DIST. NO.		ILLINOIS FED. AID PROJECT		

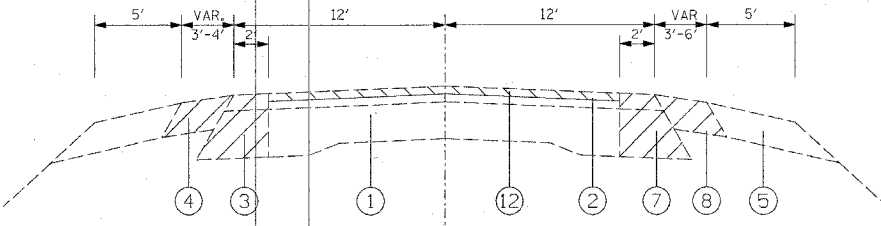
EXISTING
FROM STA. 238+86 TO STA. 240+37



PROPOSED
FROM STA. 238+86 TO STA. 240+37

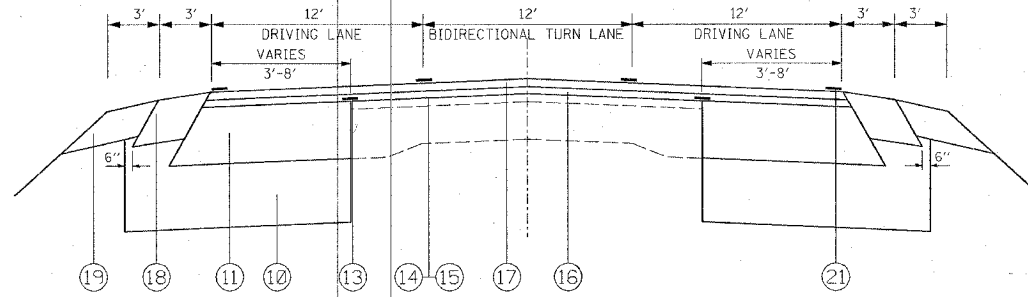


EXISTING
FROM STA. 240+37 TO STA. 243+06

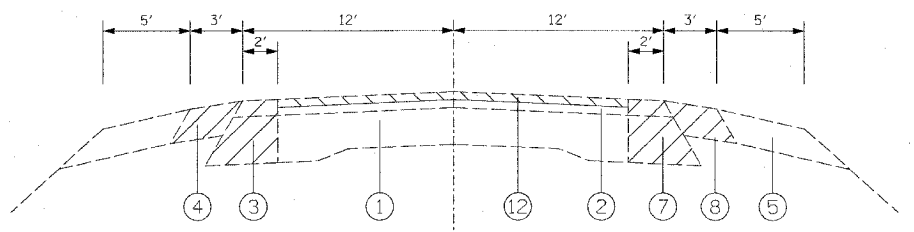


PROPOSED

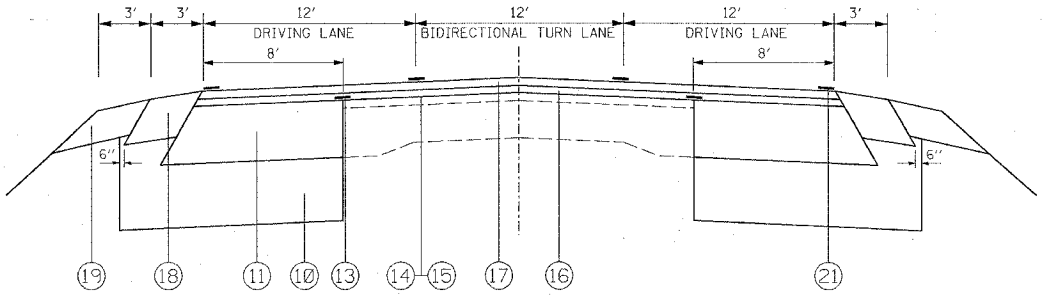
FROM STA. 240+37 TO STA. 243+06



EXISTING
FROM STA. 243+06 TO STA. 245+00



FROM STA. 243+06 TO STA. 245+00



LEGEND



- ① EXISTING PCC PAVEMENT (9"-7"-9")
- ② EXISTING RESURFACING 3"
- ③ EXISTING BITUMINOUS BASE COURSE, 9"
- ④ EXISTING BITUMINOUS SHOULDER 6"
- ⑤ EXISTING AGGREGATE SHOULDERS TYPE A 6"
- ⑥ EXISTING CONCRETE GUTTER TYPE A
- ⑦ PROPOSED PAVEMENT REMOVAL
- ⑧ PROPOSED PAVED SHOULDER REMOVAL
- ⑨ PROPOSED CUTTER REMOVAL
- ⑩ PROPOSED LIME MODIFIED SOIL, 12"
- ⑪ PROPOSED BITUMINOUS BASE COURSE WIDENING SUPERPAVE 10 3/4"
- ⑫ PROPOSED BITUMINOUS SURFACE REMOVAL, 1 1/2"
- ⑬ PROPOSED STRIP REFLECTIVE CRACK CONTROL TREATMENT
- ⑭ PROPOSED BITUMINOUS MATERIALS (PRIME COAT)
- ⑮ PROPOSED AGGREGATE MATERIALS (PRIME COAT)
- ⑯ PROPOSED LEVELING BINDER (MACHINE METHOD), SUPERPAVE, N90, 1"
- ⑰ PROPOSED BITUMINOUS CONCRETE SURFACE COURSE, SUPERPAVE, MIX "D", N90, 1 1/2"
- ⑱ PROPOSED BITUMINOUS SHOULDER, SUPERPAVE 8"
- ⑲ PROPOSED AGGREGATE SHOULDER, TYPE A 6"
- ⑳ PROPOSED CONCRETE GUTTER, TYPE A
- ㉑ PROPOSED PAVEMENT MARKING

REVISIONS	
NAME	DATE

ILLINOIS DEPARTMENT OF TRANSPORTATION

TYPICAL SECTIONS

FAP ROUTE 789
SECTION 125-R
MADISON COUNTY

PLOT DATE = 2/22/2006
 PLOT SCALE = 48.0000 / IN.
 REFERENCE = BREF#