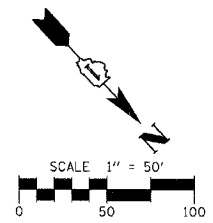



F.A.U. RTE.	SECTION	COUNTY	TOTAL SHEETS	SHEET NO.
---	00-P4003-00-BT	WILL	57	7
STA.	10+00	TO STA.	21+00	
FED. ROAD DIST. NO. 1	ILLINOIS	FED. AID PROJECT		

CONTRACT NO. 83532

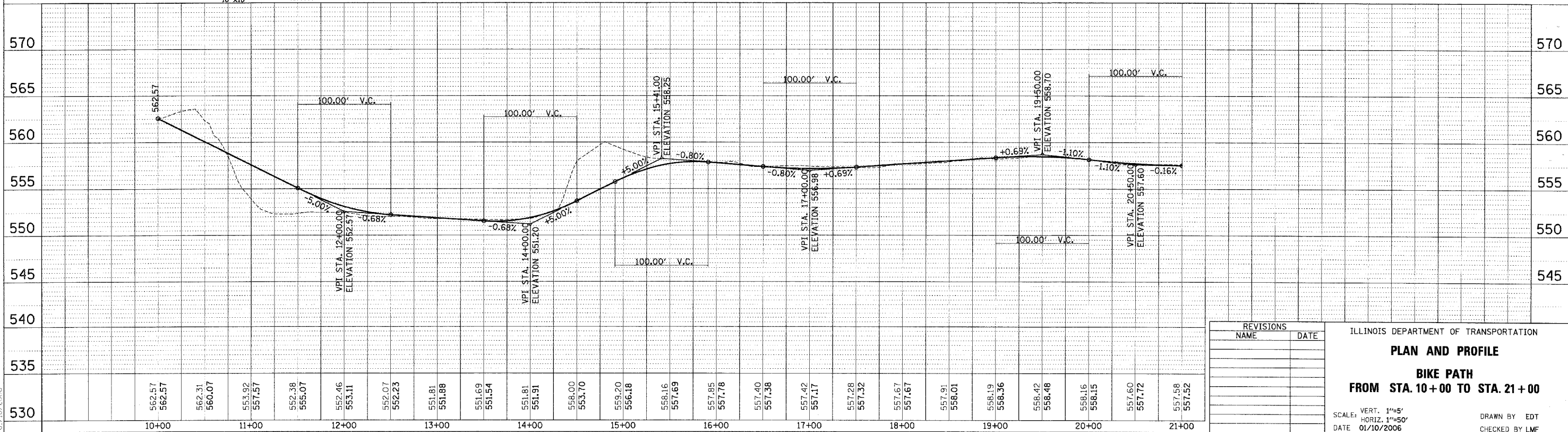


PLAN	SURVEYED	DATE
NO. 1	BY	
	CHECKED	
	DATE	

PROFILE	SURVEYED	DATE
NO. 1	BY	
	CHECKED	
	DATE	



- BIKE PATH**
 -BITUMINOUS CONCRETE SURFACE COURSE,
 SUPERPAVE, MIXTURE C, N50-2"
 -AGGREGATE BASE COURSE TYPE B 8"
- WALKING PATH**
 -WOOD CHIPS 6"



REVISIONS	
NAME	DATE

ILLINOIS DEPARTMENT OF TRANSPORTATION

PLAN AND PROFILE

BIKE PATH

FROM STA. 10+00 TO STA. 21+00

SCALE: VERT. 1"=5'
 HORIZ. 1"=50'

DATE 01/10/2006

DRAWN BY EDT
 CHECKED BY LMF

01/10/2006

N:\lockport\01-25\DESIGN\0125-BPP01.pln