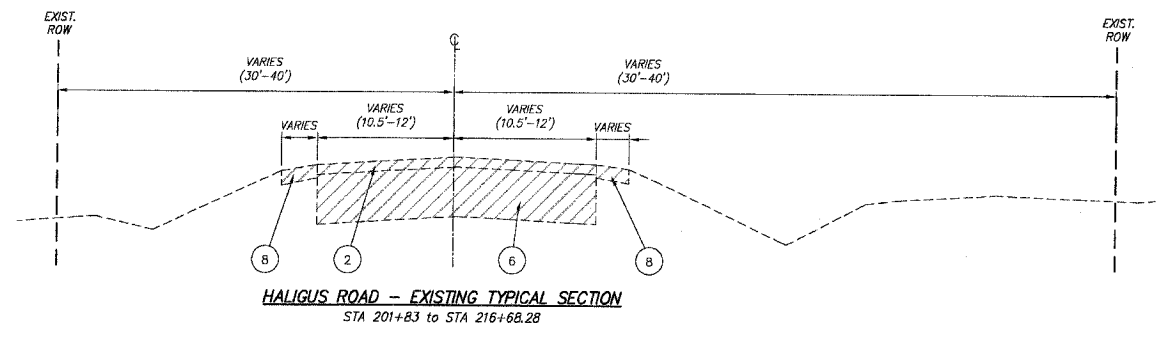
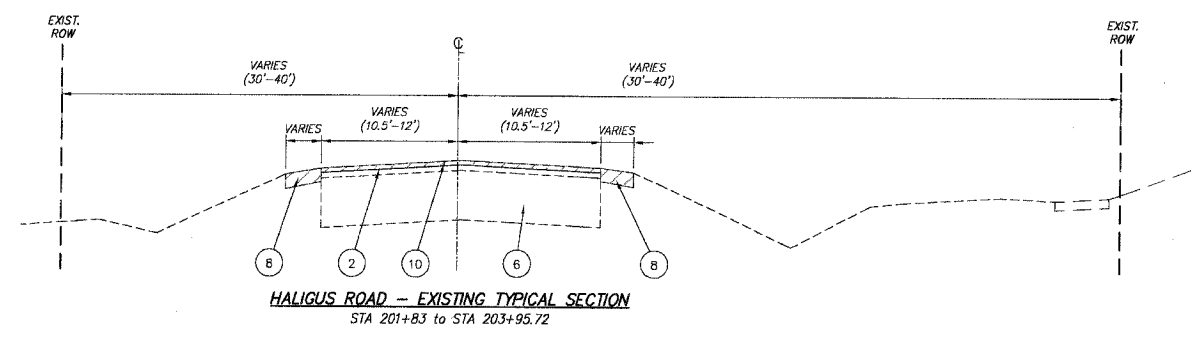
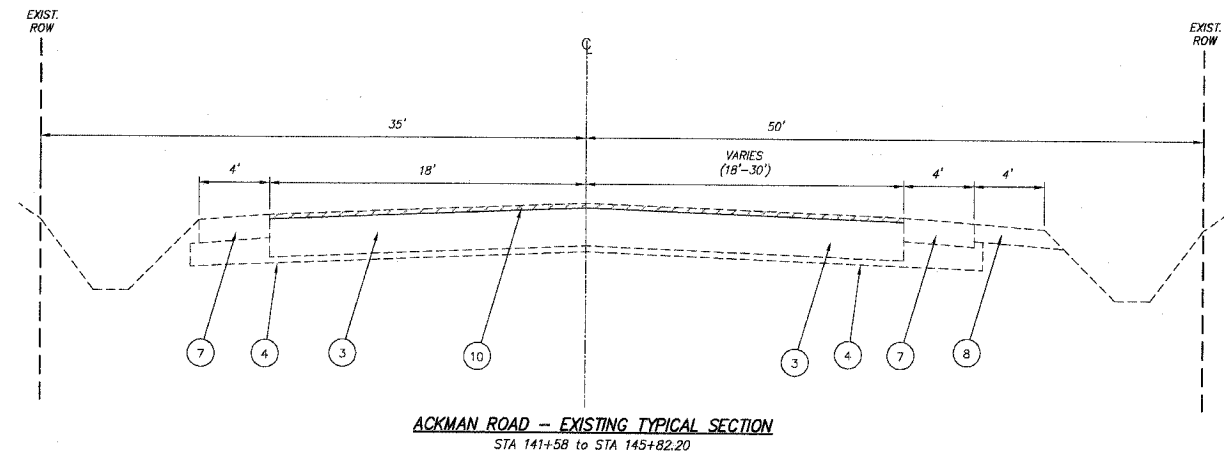
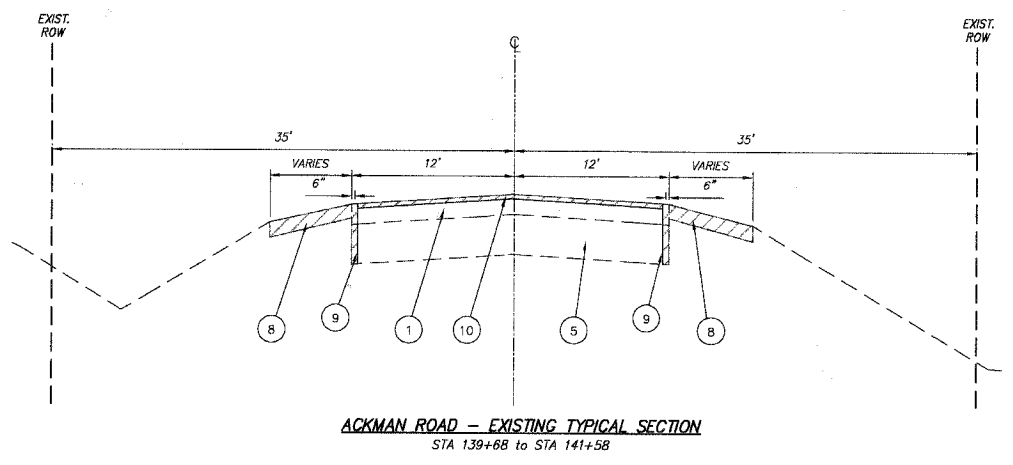


F.A.U. RTE.	SECTION	COUNTY	TOTAL SHEETS	SHEET NO.
3873	00-00243-00-FP	MCHENRY	84	05
STA.	TO STA.			
FED. ROAD DIST. NO. 1		ILLINOIS HIGHWAY PROJECT		
83840				



LEGEND

- 1 EXISTING BITUMINOUS PAVEMENT, VARIES (7.5" - 8")
- 2 EXISTING BITUMINOUS PAVEMENT, VARIES (4" - 6")
- 3 EXISTING BITUMINOUS PAVEMENT, VARIES (8" - 10")
- 4 EXISTING GRANULAR BASE, VARIES (4" - 6")*
- 5 EXISTING GRANULAR BASE, VARIES (11" - 14")*
- 6 EXISTING GRANULAR BASE, VARIES (14" TO 18")*
- 7 EXISTING BITUMINOUS SHOULDER
- 8 EXISTING AGGREGATE SHOULDER, 6"
- 9 PROPOSED SAW CUT, FULL DEPTH
- 10 PROPOSED BITUMINOUS SURFACE REMOVAL 1 1/2"

▨ ITEMS TO BE REMOVED

* THE DEPTH OF EXISTING GRANULAR BASE REMOVAL SHALL BE DETERMINED BY THE PROPOSED SUBGRADE ELEVATION

REVISIONS	
NAME	DATE
7.	
6.	
5.	
4.	
3.	
2.	
1.	

SMITH ENGINEERING CONSULTANTS, INC.
CIVIL/STRUCTURAL ENGINEERS AND SURVEYORS
4000 PRIME PARKWAY, SUITE 201
MCHENRY, ILLINOIS 80050
PH: 815-385-1778 FAX: 815-385-1781
www.smithengineering.com E-MAIL: see@smithengineering.com
MCHENRY HUNTLEY YORKVILLE
ILLINOIS PROFESSIONAL DESIGN FIRM # 184-000108

MCHENRY COUNTY DIVISION OF TRANSPORTATION
ACKMAN ROAD EXTENSION

EXISTING TYPICAL CROSS SECTIONS
ACKMAN RD - HALIGUS RD

SCALE: NTS DRAWN BY MRJ
DATE 10-05-2005 CHECKED BY TEH

PLOT FILE STANDARD
DATE: 05-20-05
DRAWN BY: MRJ
CHECKED BY: TEH