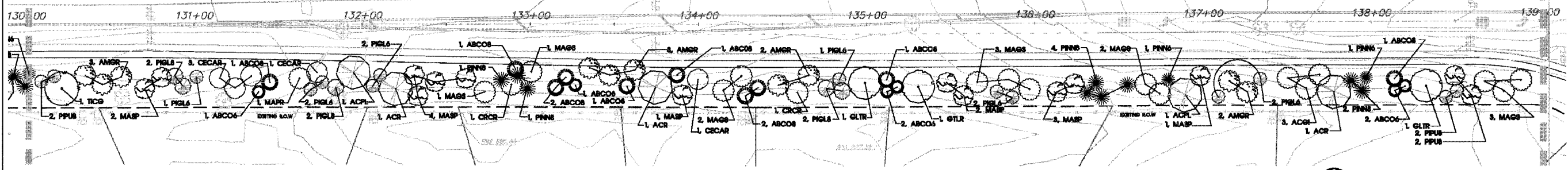
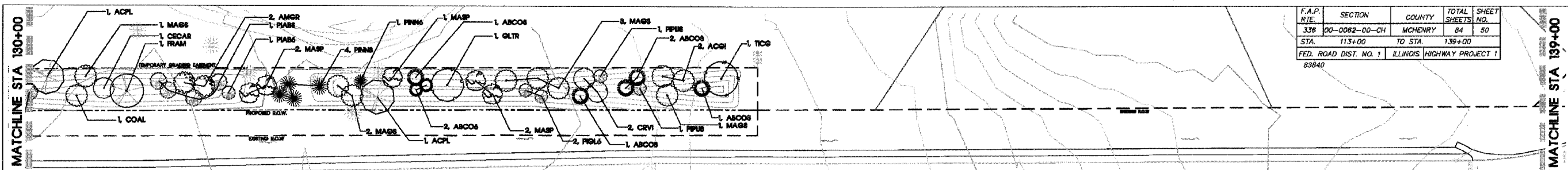
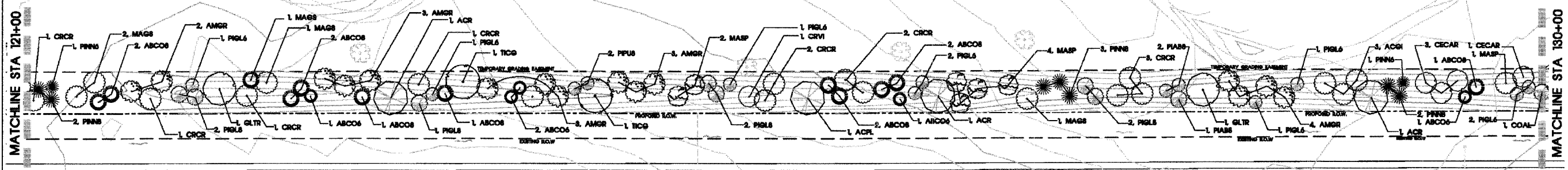


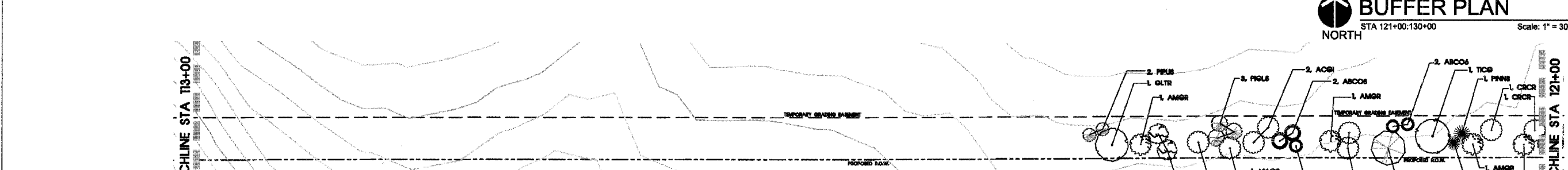
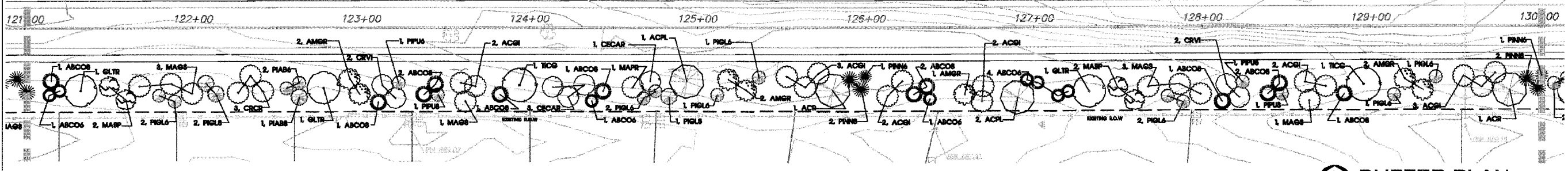
| F.A.P. RTE. | SECTION | COUNTY | TOTAL SHEETS | SHEET NO. |
|--|---------------|---------|--------------|-----------|
| 336 | 00-0062-00-CH | MCHENRY | 84 | 50 |
| STA. | 113+00 | TO STA. | 139+00 | |
| FED. ROAD DIST. NO. 1 ILLINOIS HIGHWAY PROJECT 1 | | | | |
| 83840 | | | | |



BUFFER PLAN
 STA 130+00:139+00
 Scale: 1" = 30'
 NORTH



BUFFER PLAN
 STA 121+00:130+00
 Scale: 1" = 30'
 NORTH



BUFFER PLAN
 STA 113+00:121+00
 Scale: 1" = 30'
 NORTH

SEC Planning Consultants
 PLANNING
 LANDSCAPE ARCHITECTURE
 COMMUNITY BRANDING
 12357 Rialto Trace Parkway, Suite A205
 Austin, TX 78727
 T 512.344.7803
 F 512.344.7793
 www.secplanning.com
 Email: info@secplanning.com

CIVIL ENGINEER
 South Engineering Consultants, Inc. McHENRY, IL

FOR REVIEW ONLY
 NOT FOR CONSTRUCTION

**ACKMAN ROAD EXTENSION
 LANDSCAPE BUFFER PLANS**
 McHenry County Division of Transportation
 McHENRY COUNTY, ILLINOIS

Drawing File Name
 T:\2003
 Job\030210-MCHD\files\submittal
 set\1-SFT.dwg
 Revisions:

| | |
|-----|--|
| 1. | |
| 2. | |
| 3. | |
| 4. | |
| 5. | |
| 6. | |
| 7. | |
| 8. | |
| 9. | |
| 10. | |
| 11. | |
| 12. | |

Issue Date: 08.30.05

Drawn By: BY, BD Reviewed By: PS

Project No.
 030210-MCHD

Sheet No.
 LP1

The reproduction, copying or other use of this drawing without the written consent of SEC Planning Consultants is prohibited.
 © 2005 SEC Planning Consultants