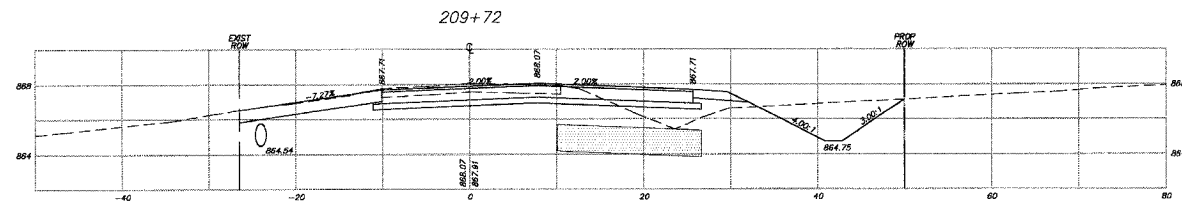
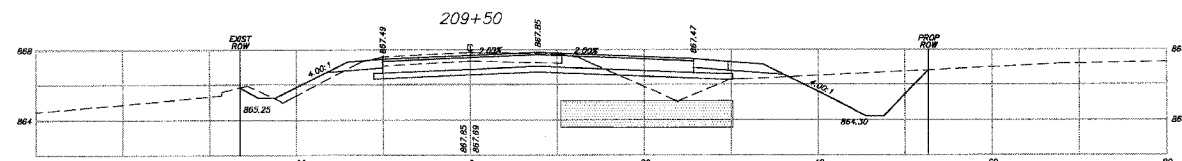



F.A.U. RTE.	SECTION	COUNTY	TOTAL SHEETS	SHEET NO.
3873 00-00243-00-FP	MCHENRY	MCHENRY	84	77
STA.	200+00	TO STA.	204+50	
FED. ROAD DIST. NO. 1	ILLINOIS HIGHWAY PROJECT		83840	



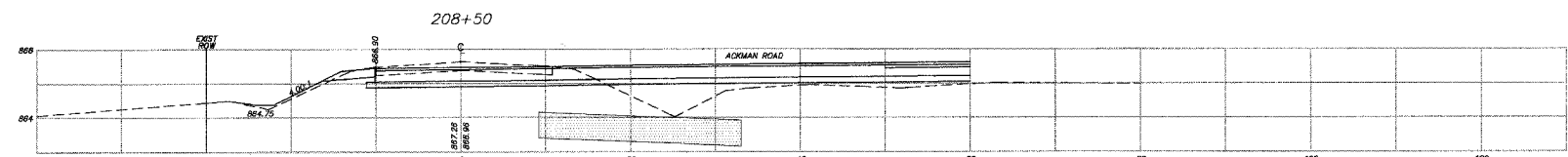
CUT = 14 FILL = 26 PGES = 25 TOPSOIL STRIP = 52



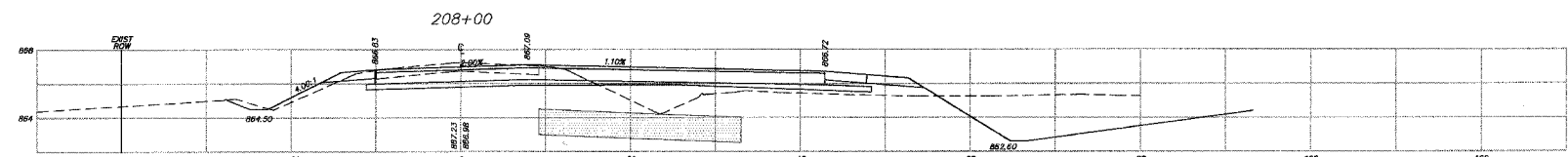
CUT = 16 FILL = 47 PGES = 30 TOPSOIL STRIP = 88



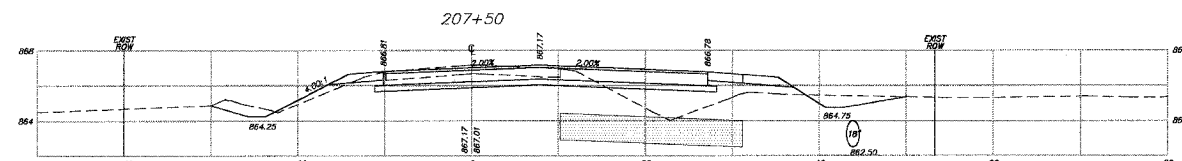
CUT = 41 FILL = 67 PGES = 55 TOPSOIL STRIP = 98



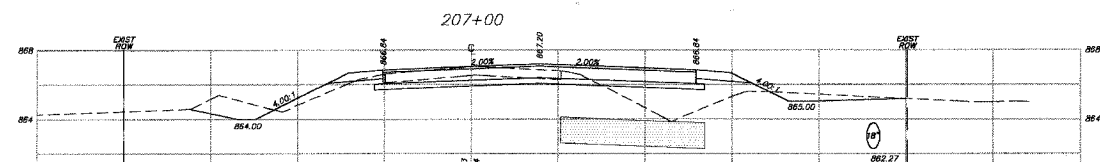
CUT = 23 FILL = 90 PGES = 36 TOPSOIL STRIP = 69



CUT = 56 FILL = 69 PGES = 36 TOPSOIL STRIP = 99

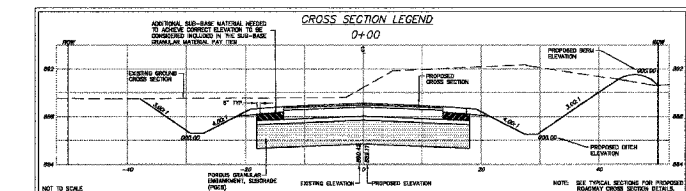


CUT = 22 FILL = 49 PGES = 32 TOPSOIL STRIP = 69



CUT = 27 FILL = 65 PGES = 25 TOPSOIL STRIP = 70

NOTE:  
SEE EARTHWORK TABLE FOR A  
SUMMARY OF THE CUTS AND FILLS.



REVISIONS	
NAME	DATE
7.	
6.	
5.	
4.	
3.	
2.	
1.	

**SMITH ENGINEERING CONSULTANTS, INC.**  
 CIVIL/STRUCTURAL ENGINEERS AND SURVEYORS  
 4500 FRANK PARKWAY, SUITE 201  
 MCHENRY, ILLINOIS 60050  
 PH: 815-385-1776 FAX: 815-385-1781  
 www.smithengineering.com E-MAIL: see@smithengineering.com  
 MCHENRY HUNTLEY YORKVILLE  
 ILLINOIS PROFESSIONAL DESIGN FIRM # 184-000108

**MCHENRY COUNTY DIVISION OF TRANSPORTATION**  
 ACKMAN ROAD EXTENSION

**CROSS SECTIONS FOR HALIGUS RD**

SCALE: H:1"=10', V:1"=5'  
 DATE 04-16-04  
 DRAWN BY CJP  
 CHECKED BY TH

PLOT FILE: XY  
 ME: CE-77  
 COMP. FILE: 0327Dmchc-haligus.dwg