

STATE OF ILLINOIS  
DEPARTMENT OF TRANSPORTATION  
**PLANS FOR  
PROPOSED LOCAL AGENCY IMPROVEMENT  
FEDERAL-AID URBAN PROJECT**  
CITY OF LASALLE  
F.A.U. ROUTE 6085 (O'CONOR AVENUE)  
SECTION 03-00069-00-FP  
PROJECT NO. M-5036 (91)  
C-93-066-04

F.A.U. RTE.	SECTION	COUNTY	TOTAL SHEETS	THIS SHEET
6085	03-00069-00-FP	LASALLE	25	1
ILLINOIS		PROJECT	M-5036(91)	

CONTRACT NO. 87276

INDEX OF SHEETS

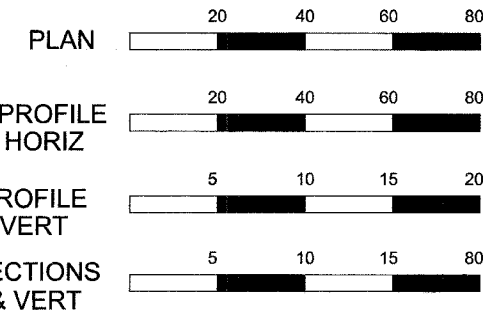
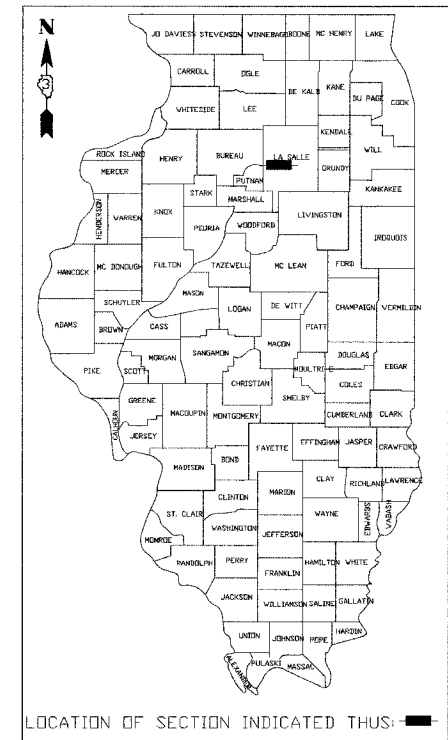
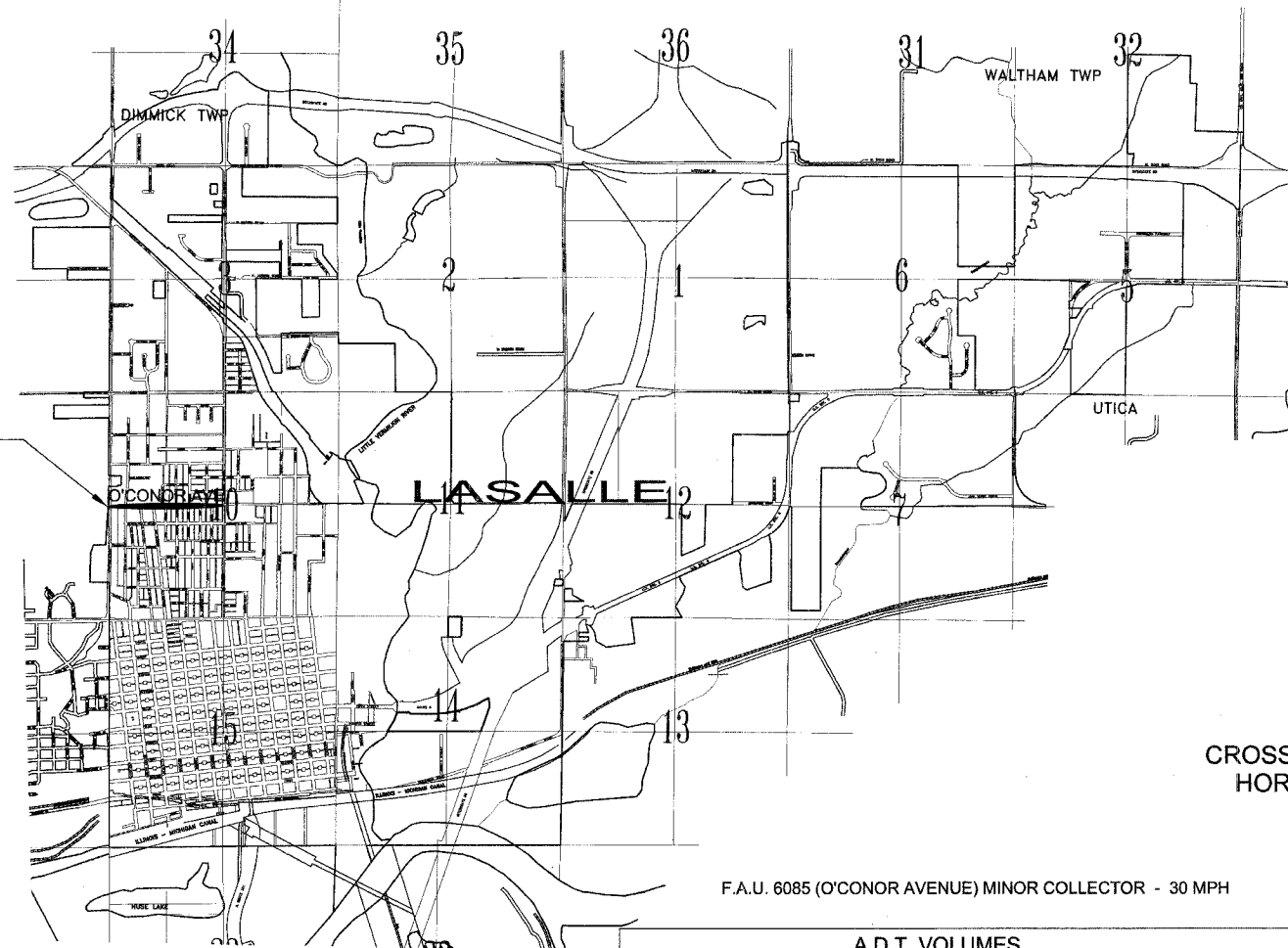
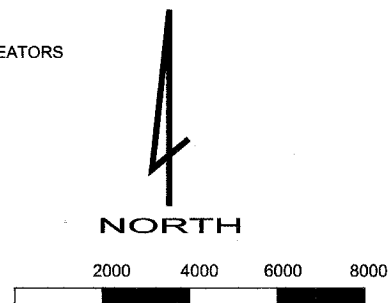
1. COVER SHEET
2. GENERAL NOTES, SUMMARY OF QUANTITIES  
SCHEDULE OF QUANTITIES, DETAILS
3. TYPICAL SECTIONS
4. SCHEDULE OF QUANTITIES
5. PLAN AND PROFILE STA. 0+50 TO 6+00
6. PLAN AND PROFILE STA. 6+00 TO 11+00
7. PLAN AND PROFILE STA. 11+00 TO 16+50
8. PLAN AND PROFILE STA. 16+50 TO 22+00
9. PLAN AND PROFILE STA. 22+00 TO 25+92
10. PAVEMENT MARKING PLAN STA. 0+50 TO 6+00
11. PAVEMENT MARKING PLAN STA. 6+00 TO 11+00
12. PAVEMENT MARKING PLAN STA. 11+00 TO 16+50
13. PAVEMENT MARKING PLAN STA. 16+50 TO 22+00
14. PAVEMENT MARKING PLAN STA. 22+00 TO 25+92
- 15.-25. CROSS SECTIONS

HIGHWAY STANDARDS

- 424001-04 CURB RAMPS FOR SIDEWALKS
- 442201-01 CLASS C AND D PATCHES
- 602011 CATCH BASIN, TYPE C
- 602301-01 INLET, TYPE A
- 602401-01 MANHOLE, TYPE A
- 602701-01 MANHOLE STEPS
- 604001-02 FRAMES AND LIDS TYPE 1
- 604006-02 FRAME AND GRATE, TYPE 3
- 604051-02 FRAME AND GRATE TYPE 11
- 606001-02 CONCRETE CURB TYPE B AND COMBINATION CONCRETE CURB AND GUTTER
- 701501-03 URBAN LANE CLOSURE, 2L, 2W UNDIVIDED
- 702001-06 TRAFFIC CONTROL DEVICES
- 720001 SIGN PANEL MOUNTING DETAILS
- 720006 SIGN PANEL ERECTION DETAILS
- 720011 METAL POSTS FOR SIGNS, MARKERS & DELINEATORS
- 780001-01 TYPICAL PAVEMENT MARKINGS
- 805001 ELECTRICAL SERVICE INSTALLATION DETAILS

PROJECT LOCATION

BEGIN PROJECT STA. 0+50  
END PROJECT STA. 25+92



F.A.U. 6085 (O'CONOR AVENUE) MINOR COLLECTOR - 30 MPH

A.D.T. VOLUMES

- 2006 F.A.U. 6085 (O'CONOR AVE)  
- ADT = 1600 VEHICLES PER DAY (88% P.C., 7% S.U., 5% M.U.)
- 2026 F.A.U. 6085 (O'CONOR AVE)  
- ADT = 1650 VEHICLES PER DAY (88% P.C., 7% S.U., 5% M.U.)

TOTAL GROSS AND NET LENGTH OF O'CONOR AVENUE = 2650 FEET (0.502 MILES)

POLICY STATEMENT: PLANS DEVELOPED IN ACCORDANCE WITH THE FEDERAL AID PROCEDURES FOR LOCAL HIGHWAY IMPROVEMENTS AND THE 3-R GUIDELINES

JOINT UTILITY LOCATING INFORMATION FOR EXCAVATORS (J.U.L.I.E.) DIAL TOLL FREE NUMBER 800-892-0123



I HEREBY STATE THAT THIS PLAN AND SPECIFICATION WAS PREPARED BY ME OR UNDER MY DIRECT PERSONAL SUPERVISION AND THAT I AM A DULY REGISTERED PROFESSIONAL ENGINEER UNDER THE LAWS OF THE STATE OF ILLINOIS

*Pamela Broviak*  
PAMELA A. BROVIK, PROFESSIONAL ENGINEER  
NO. 0062-048887 EXPIRES: 11/30/2007

2-24-2006  
DATE

CONTRACT NO. 87276

APPROVED \_\_\_\_\_ 2-24 20 06  
*[Signature]*  
LOCAL AGENCY REPRESENTATIVE

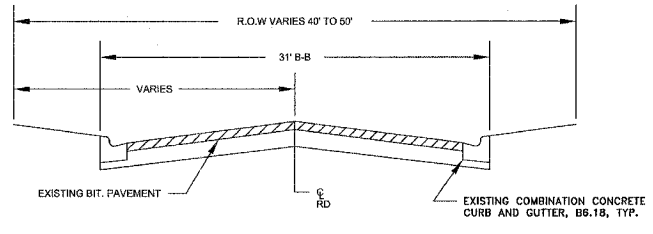
PASSED \_\_\_\_\_ 2/27 20 06  
*[Signature]*  
DISTRICT ENGINEER OF LOCAL ROADS & STREETS

APPROVED \_\_\_\_\_ 2/27 20 06  
*[Signature]*  
DEPUTY DIRECTOR REGION 2 ENGINEER

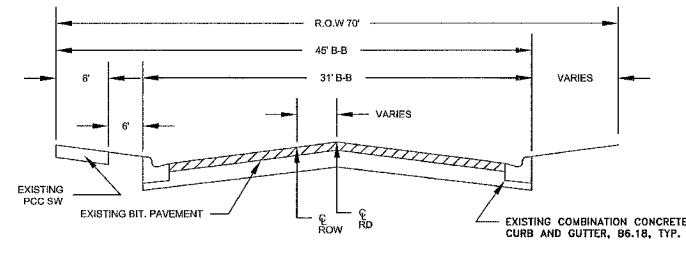
STATE OF ILLINOIS  
DEPARTMENT OF TRANSPORTATION



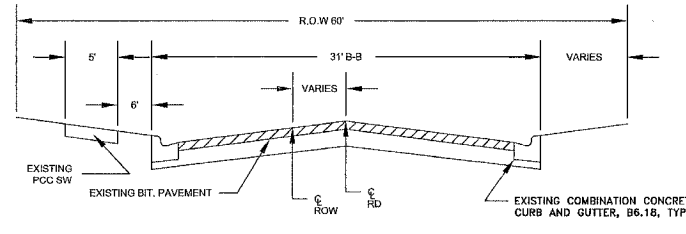
F.A.U. RTE. NO.	SECTION	COUNTY	TOTAL SHEETS	THIS SHEET
6085	03-00069-00-FP	LASALLE	25	3
ILLINOIS		PROJECT M-5036(91)		
CONTRACT NO. 87276				



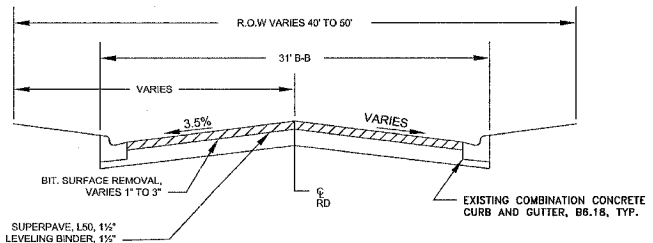
EXISTING TYPICAL SECTION  
O'CONOR AVENUE  
STA. 0+00 TO STA. 3+59



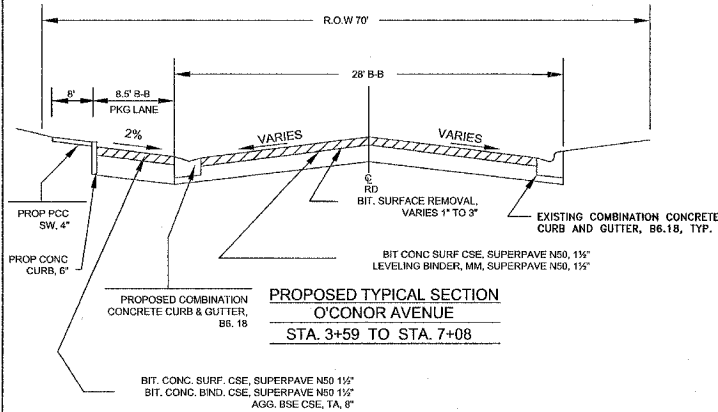
EXISTING TYPICAL SECTION  
O'CONOR AVENUE  
STA. 3+59 TO STA. 7+08



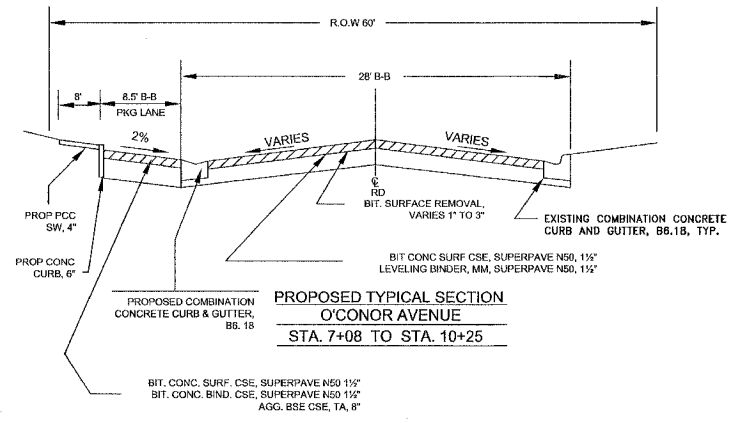
EXISTING TYPICAL SECTION  
O'CONOR AVENUE  
STA. 7+08 TO STA. 10+25



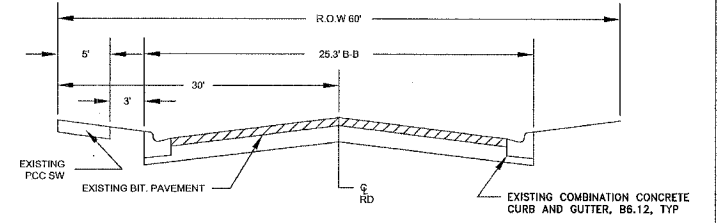
PROPOSED TYPICAL SECTION  
O'CONOR AVENUE  
STA. 0+00 TO STA. 3+59



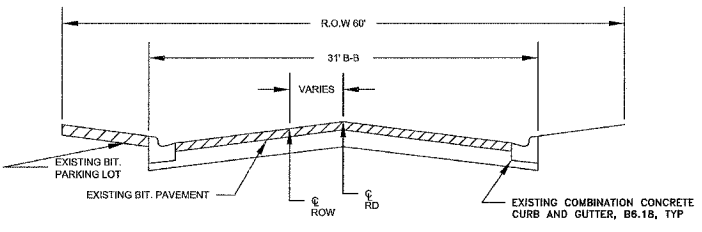
PROPOSED TYPICAL SECTION  
O'CONOR AVENUE  
STA. 3+59 TO STA. 7+08



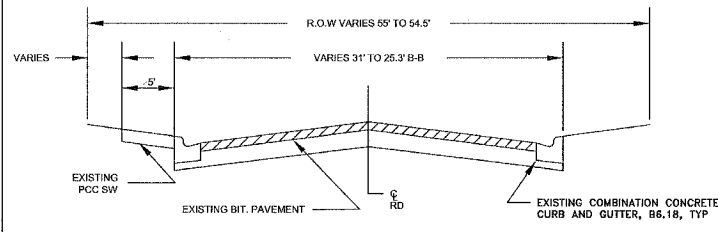
PROPOSED TYPICAL SECTION  
O'CONOR AVENUE  
STA. 7+08 TO STA. 10+25



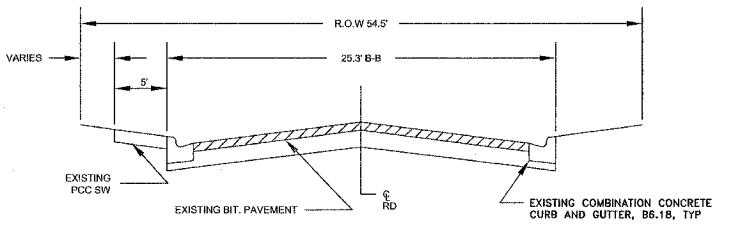
EXISTING TYPICAL SECTION  
O'CONOR AVENUE  
STA. 18+50 TO STA. 26+50



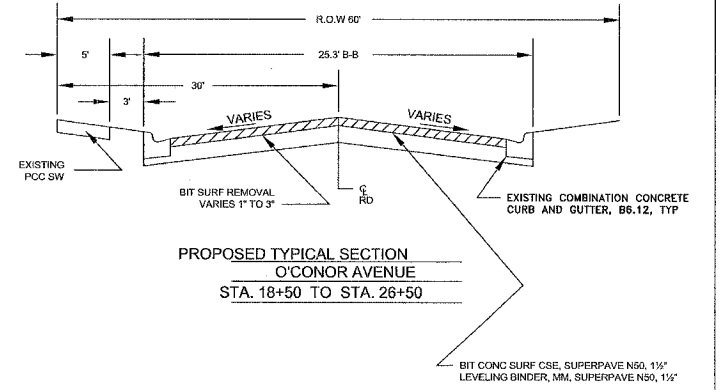
EXISTING TYPICAL SECTION  
O'CONOR AVENUE  
STA. 10+25 TO STA. 12+30



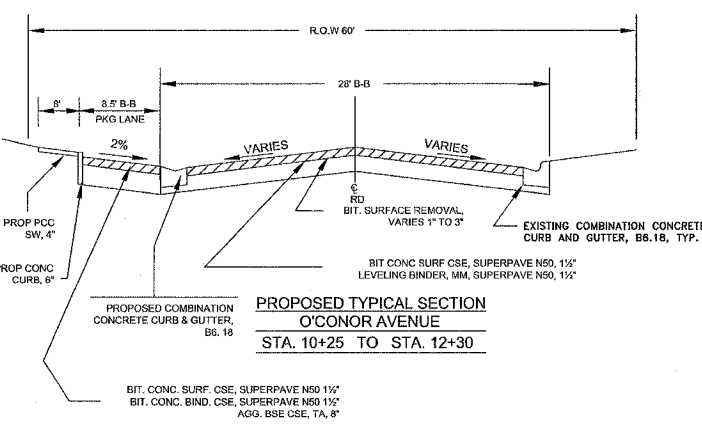
EXISTING TYPICAL SECTION  
O'CONOR AVENUE  
STA. 12+30 TO STA. 15+76



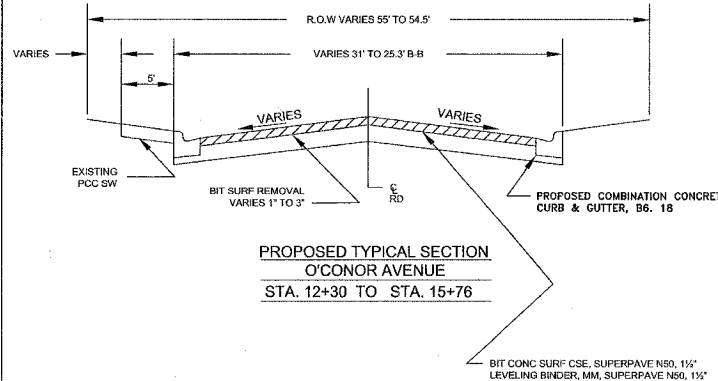
EXISTING TYPICAL SECTION  
O'CONOR AVENUE  
STA. 15+76 TO STA. 18+50



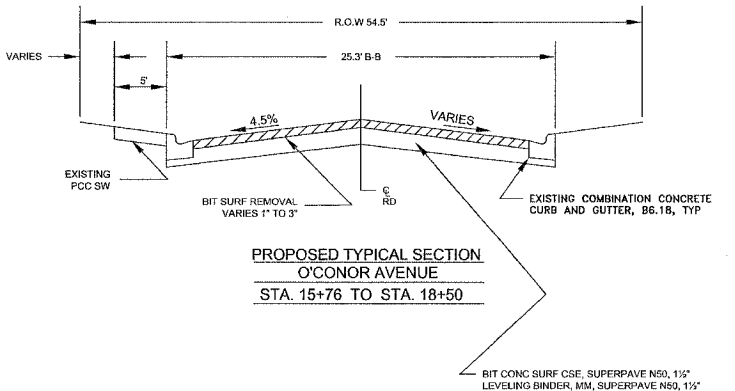
PROPOSED TYPICAL SECTION  
O'CONOR AVENUE  
STA. 18+50 TO STA. 26+50



PROPOSED TYPICAL SECTION  
O'CONOR AVENUE  
STA. 10+25 TO STA. 12+30



PROPOSED TYPICAL SECTION  
O'CONOR AVENUE  
STA. 12+30 TO STA. 15+76



PROPOSED TYPICAL SECTION  
O'CONOR AVENUE  
STA. 15+76 TO STA. 18+50

NO PARKING SIGNS SHALL BE PLACED ALONG O'CONOR IN THE FOLLOWING BLOCKS - THE SPECIFIC LOCATIONS SHALL BE DETERMINED BY THE ENGINEER  
 CREVE COEUR TO MALCOLM - SOUTH SIDE  
 MALCOLM TO ST. VINCENT - NORTH AND SOUTH SIDES

DRAWN BY:  
PAB  
 DATE:  
2/2006  
 SCALE:  
NTS

CITY OF LASALLE  
 O'CONOR AVE RECONSTRUCTION  
 TYPICAL SECTIONS

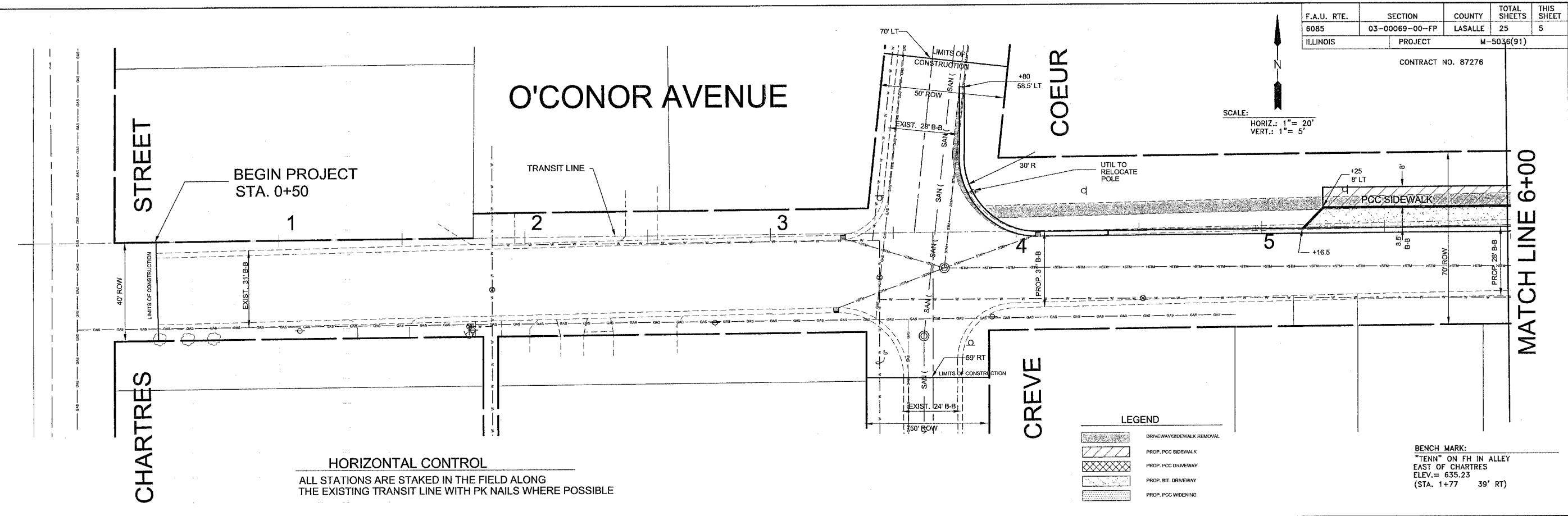




F.A.U. RTE. 6085	SECTION 03-00069-00-FP	COUNTY LASALLE	TOTAL SHEETS 25	THIS SHEET 5
ILLINOIS PROJECT		M-5036(91)		

CONTRACT NO. 87276

SCALE:  
HORIZ.: 1" = 20'  
VERT.: 1" = 5'

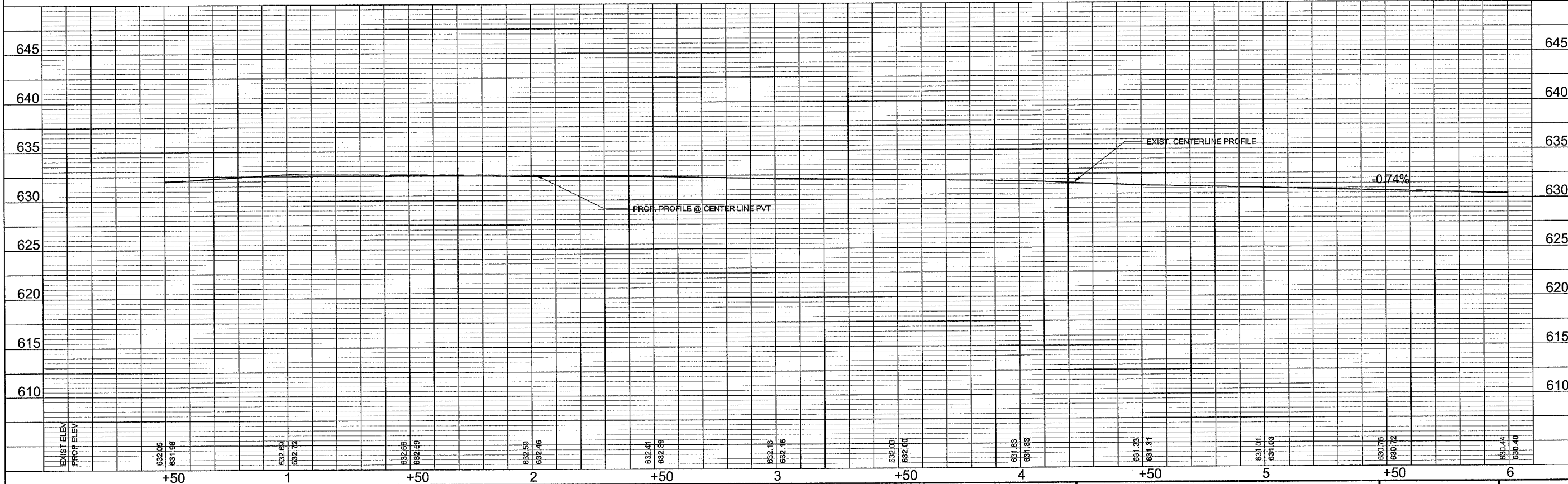


**HORIZONTAL CONTROL**  
ALL STATIONS ARE STAKED IN THE FIELD ALONG THE EXISTING TRANSIT LINE WITH PK NAILS WHERE POSSIBLE

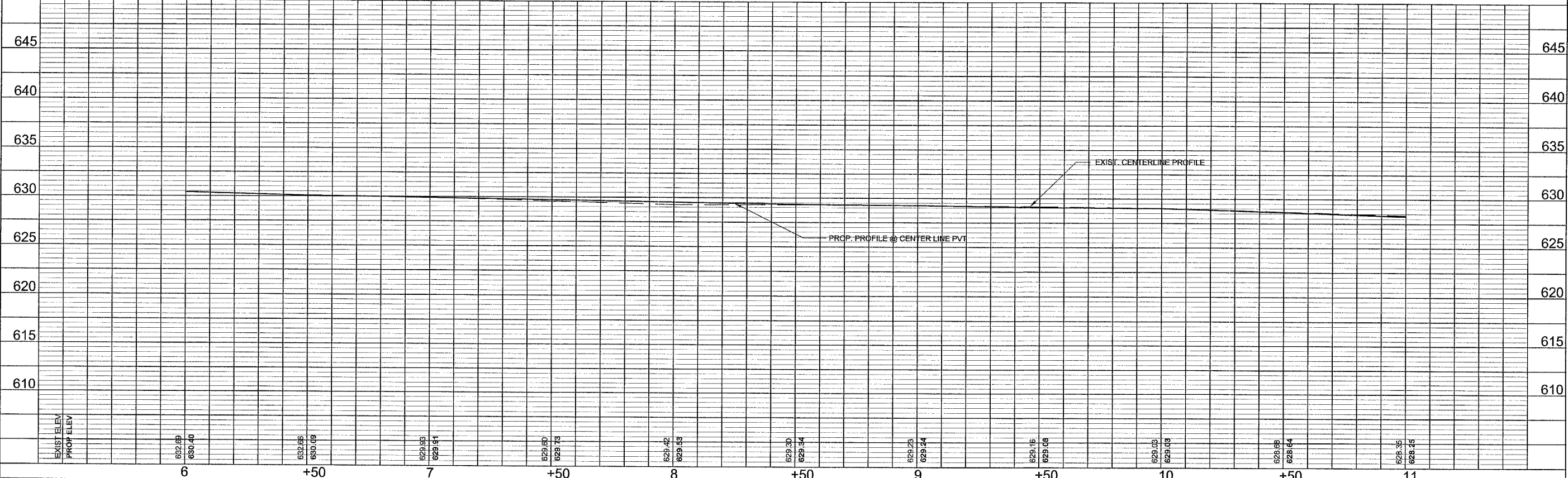
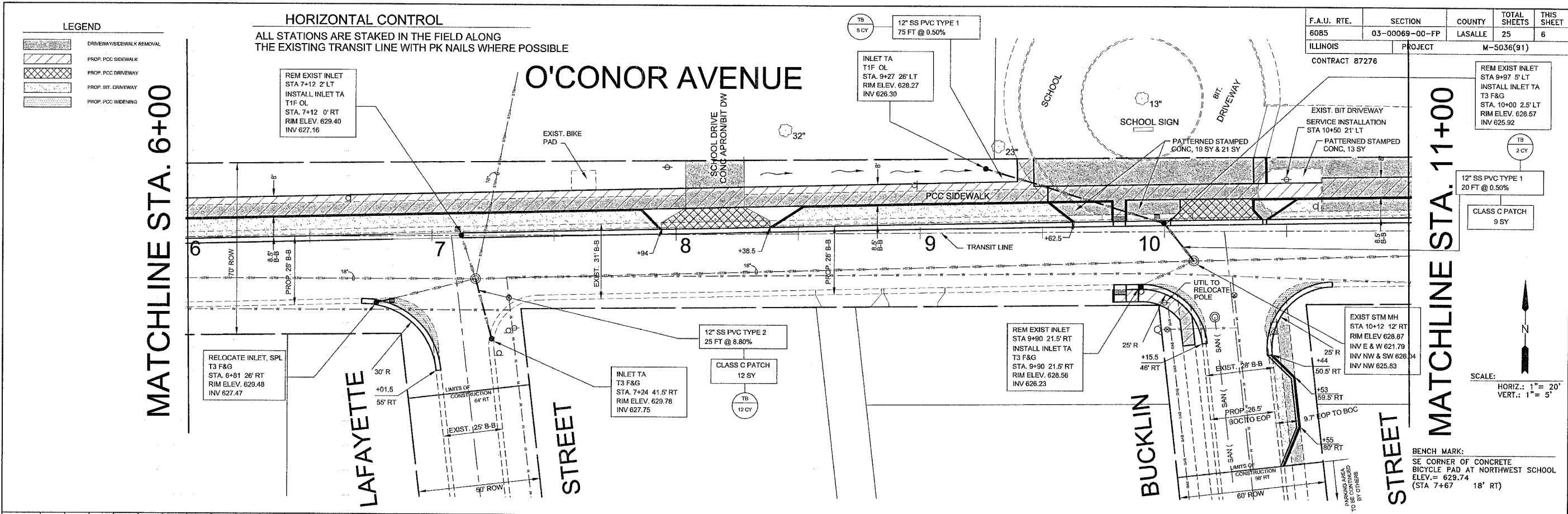
**LEGEND**

	DRIVEWAY/SIDEWALK REMOVAL
	PROP. PCC SIDEWALK
	PROP. PCC DRIVEWAY
	PROP. BIT DRIVEWAY
	PROP. PCC WIDENING

**BENCH MARK:**  
"TENN" ON FH IN ALLEY  
EAST OF CHARTRES  
ELEV. = 635.23  
(STA. 1+77 39' RT)

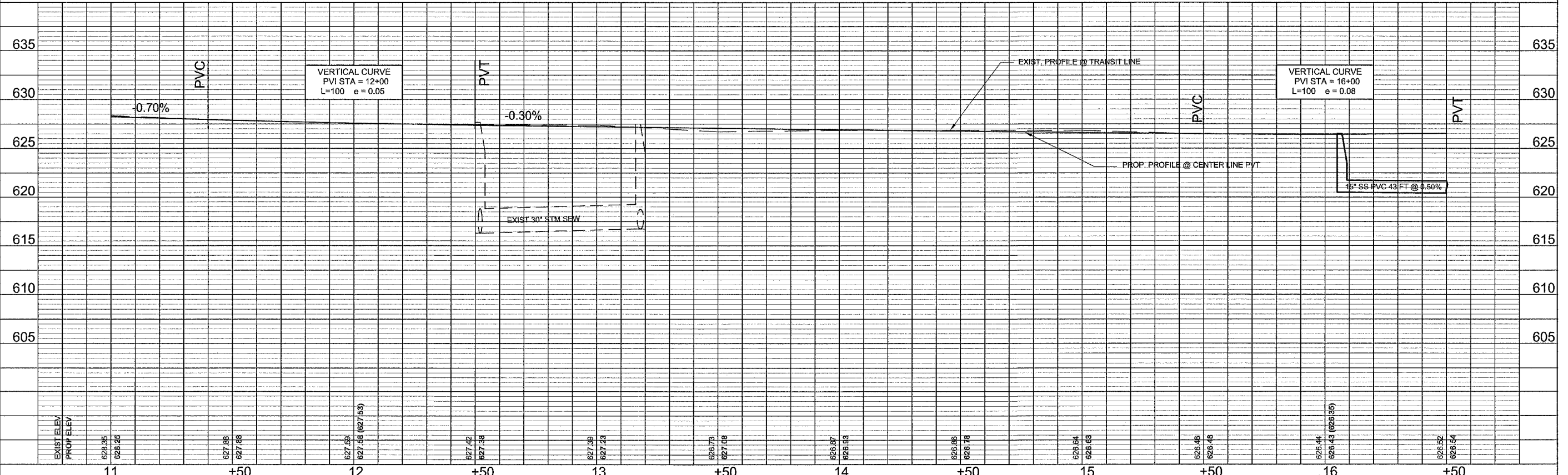
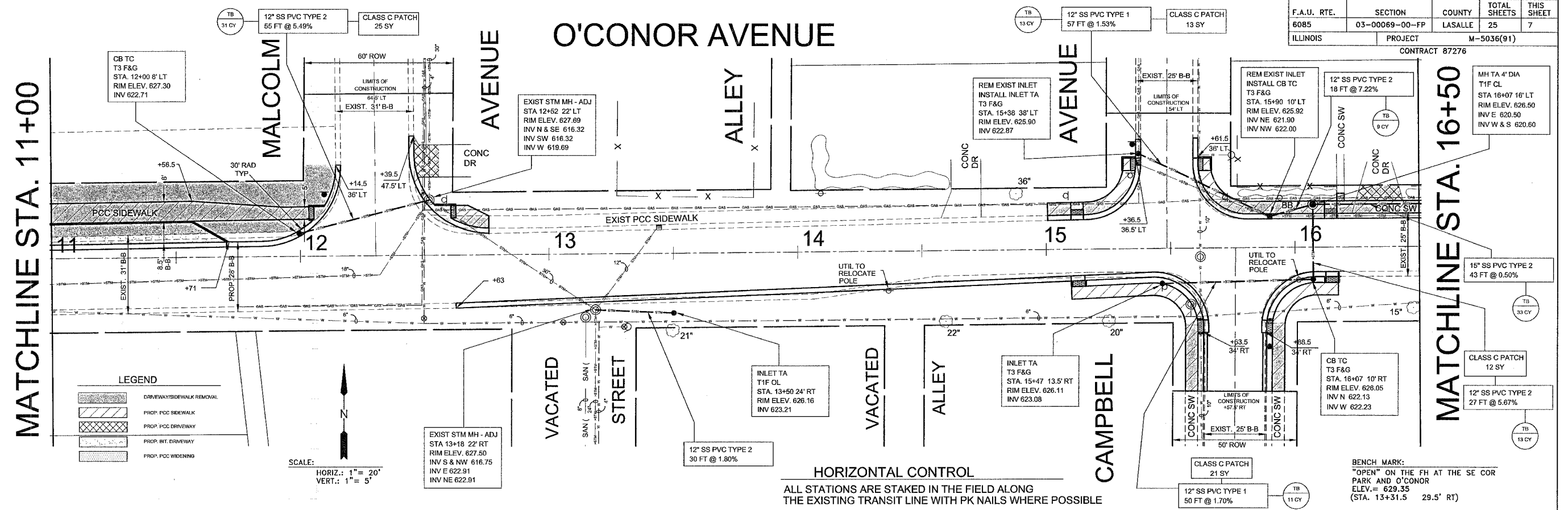


DRAWN BY: PAB	CAD: OCONORPG4	REVISIONS	CITY OF LASALLE	CITY OF LA SALLE	PLAN AND PROFILE	SCALE: AS NOTED	SHEET 5
CHECKED BY: DEB	DATE: 3/2005	DATE: 2/2006 BY: PAB	O'CONOR AVENUE RECONSTRUCTION	03-00069-00-FP	STA. 0+50 TO STA. 6+00	FILE NO.:	OF 25



DRAWN BY: PAB	CAD: OCONORPG5	DATE: 2/2006	BY: PAB	CITY OF LASALLE	CITY OF LA SALLE	O'CONOR AVENUE RECONSTRUCTION 03-00069-00-FP	PLAN AND PROFILE O'CONOR AVENUE STA. 6+00 TO STA. 11+00	SCALE: AS_NOTED	SHEET 6
CHECKED BY: DEB	DATE: 3/2005							FILE NO.:	OF 25

F.A.U. RTE.	SECTION	COUNTY	TOTAL SHEETS	THIS SHEET
6085	03-00069-00-FP	LASALLE	25	7
PROJECT			M-5036(91)	
ILLINOIS			CONTRACT 87276	



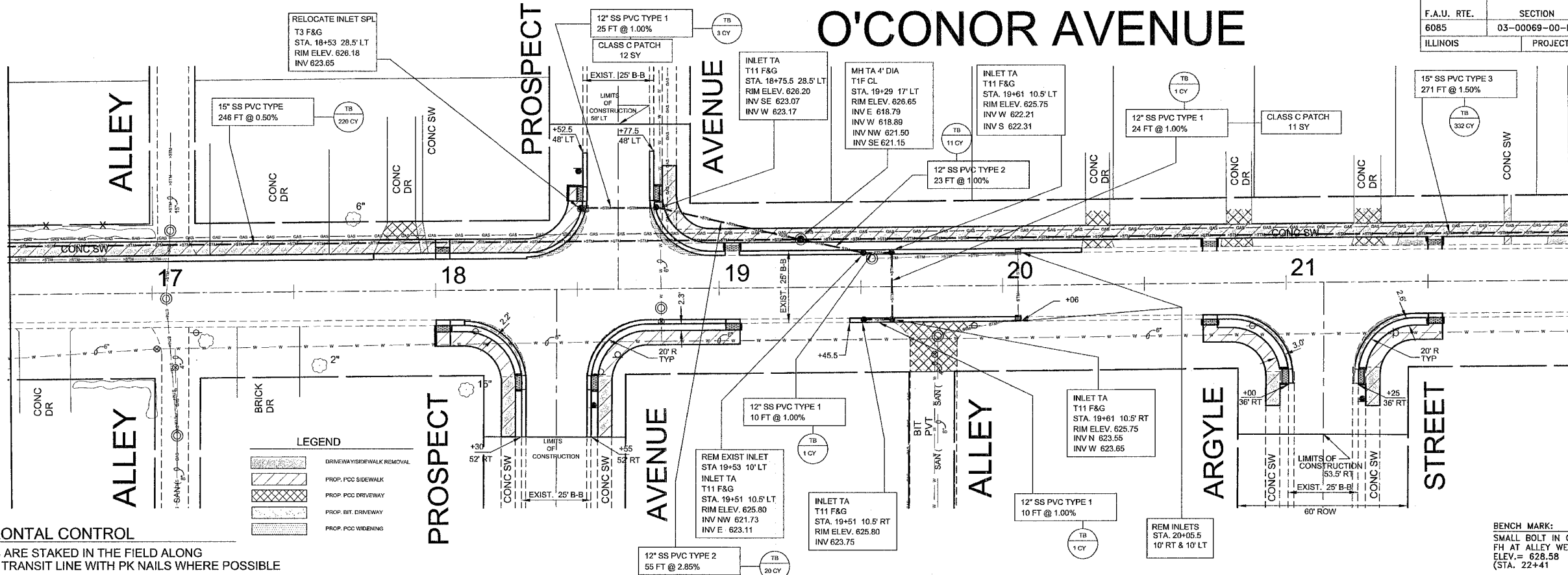
DRAWN BY: PAB CHECKED BY: DEB	CAD: OCONORPG6 DATE: 3/2005	REVISIONS DATE BY 2/2006 PAB	CITY OF LASALLE	CITY OF LA SALLE O'CONOR AVENUE RECONSTRUCTION 03-00069-00-FP	PLAN AND PROFILE O'CONOR AVENUE STA. 11+00 TO STA. 16+50	SCALE: AS NOTED FILE NO.:	SHEET 7 OF 25
----------------------------------	--------------------------------	------------------------------------	-----------------	---	--	------------------------------	------------------

# O'CONOR AVENUE

F.A.U. RTE.	SECTION	COUNTY	TOTAL SHEETS	THIS SHEET
6085	03-00069-00-FP	LASALLE	25	8
ILLINOIS PROJECT		M-5036(91)		
CONTRACT NO. 87276				

MATCHLINE STA. 16+50

MATCHLINE STA. 22+00



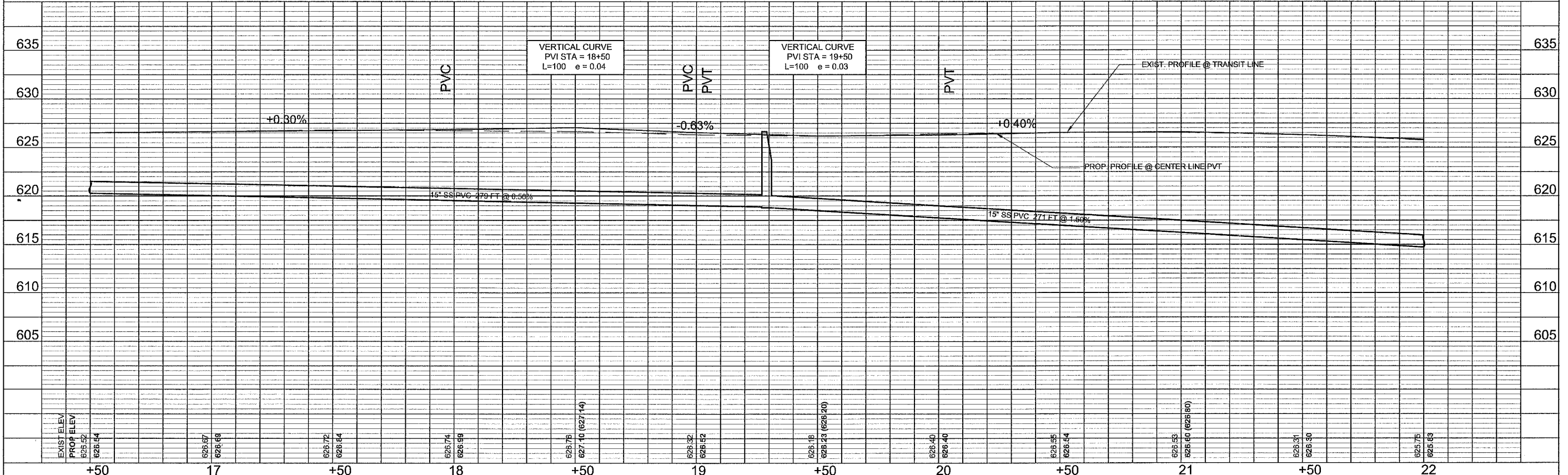
**LEGEND**

[Pattern]	DRIVEWAY/SIDEWALK REMOVAL
[Pattern]	PROP. PCC SIDEWALK
[Pattern]	PROP. PCC DRIVEWAY
[Pattern]	PROP. BIT DRIVEWAY
[Pattern]	PROP. PCC WIDENING

**HORIZONTAL CONTROL**

ALL STATIONS ARE STAKED IN THE FIELD ALONG THE EXISTING TRANSIT LINE WITH PK NAILS WHERE POSSIBLE

**BENCH MARK:**  
SMALL BOLT IN CENTER TOP OF FH AT ALLEY WEST OF ILLINOIS  
ELEV.= 628.58  
(STA. 22+41 25' RT)



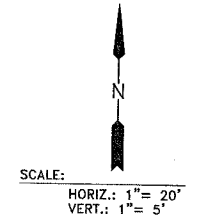
<p>DRAWN BY: PAB</p> <p>CHECKED BY: DEB</p>	<p>CAD: OCONORPG7</p> <p>DATE: 3/2005</p>	<p>REVISIONS</p> <table border="1"> <tr> <th>DATE</th> <th>BY</th> </tr> <tr> <td>2/2005</td> <td>PAB</td> </tr> </table>	DATE	BY	2/2005	PAB	<p>CITY OF LASALLE</p>	<p>CITY OF LA SALLE</p> <p>O'CONOR AVENUE RECONSTRUCTION</p> <p>03-00069-00-FP</p>	<p>PLAN AND PROFILE</p> <p>O'CONOR AVENUE</p> <p>STA. 16+50 TO STA. 22+00</p>	<p>SCALE: AS NOTED</p> <p>FILE NO.:</p>	<p>SHEET 8</p> <p>OF 25</p>
DATE	BY										
2/2005	PAB										



# O'CONOR AVENUE

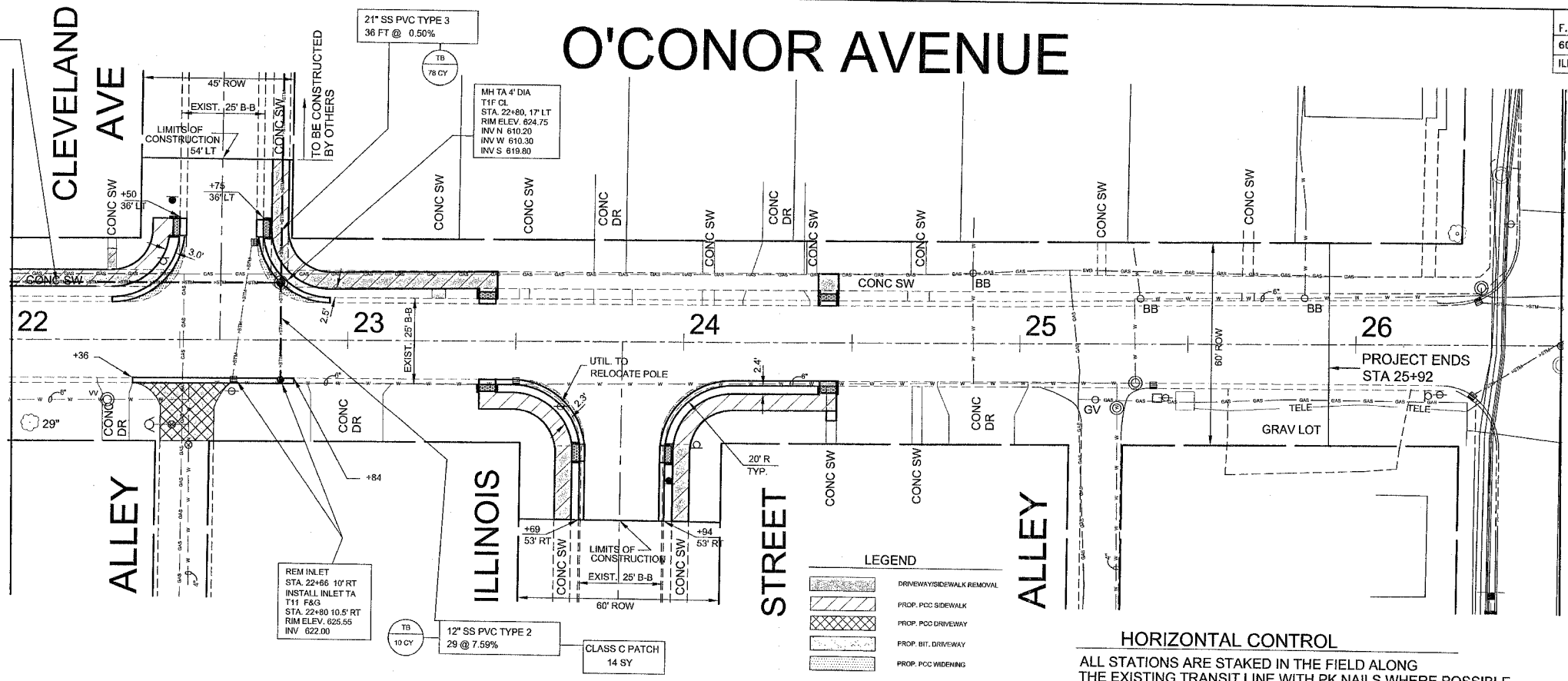
F.A.U. RTE. 6085	SECTION 03-00069-00-FP	COUNTY LASALLE	TOTAL SHEETS 25	THIS SHEET 9
ILLINOIS PROJECT		M-5036(91)		

CONTRACT NO. 87276



MATCHLINE STA. 22+00

ST. VINCENT AVENUE

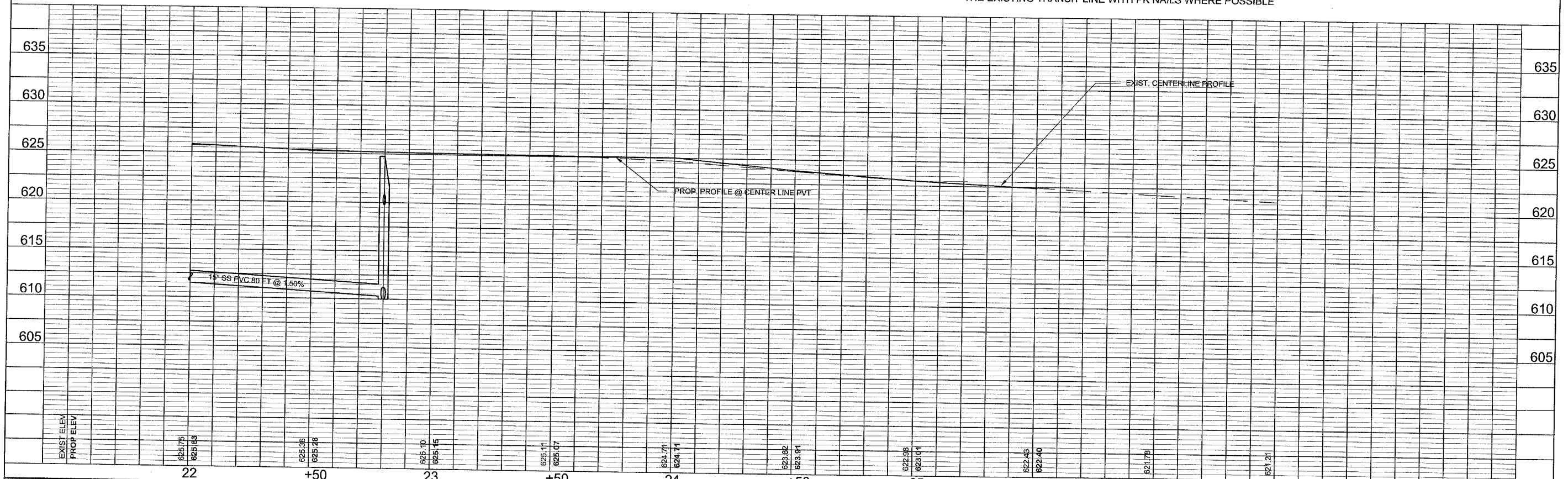


**LEGEND**

	DRIVEWAYSIDEWALK REMOVAL
	PROP. PCC SIDEWALK
	PROP. PCC DRIVEWAY
	PROP. BIT. DRIVEWAY
	PROP. PCC WIDENING

**HORIZONTAL CONTROL**  
ALL STATIONS ARE STAKED IN THE FIELD ALONG THE EXISTING TRANSIT LINE WITH PK NAILS WHERE POSSIBLE

**BENCH MARK:**  
SW BOLT @ ABANDONED LIGHT BASE  
NE COR O'CONOR AND ST. VINCENT AVE  
ELEV. = 621.89



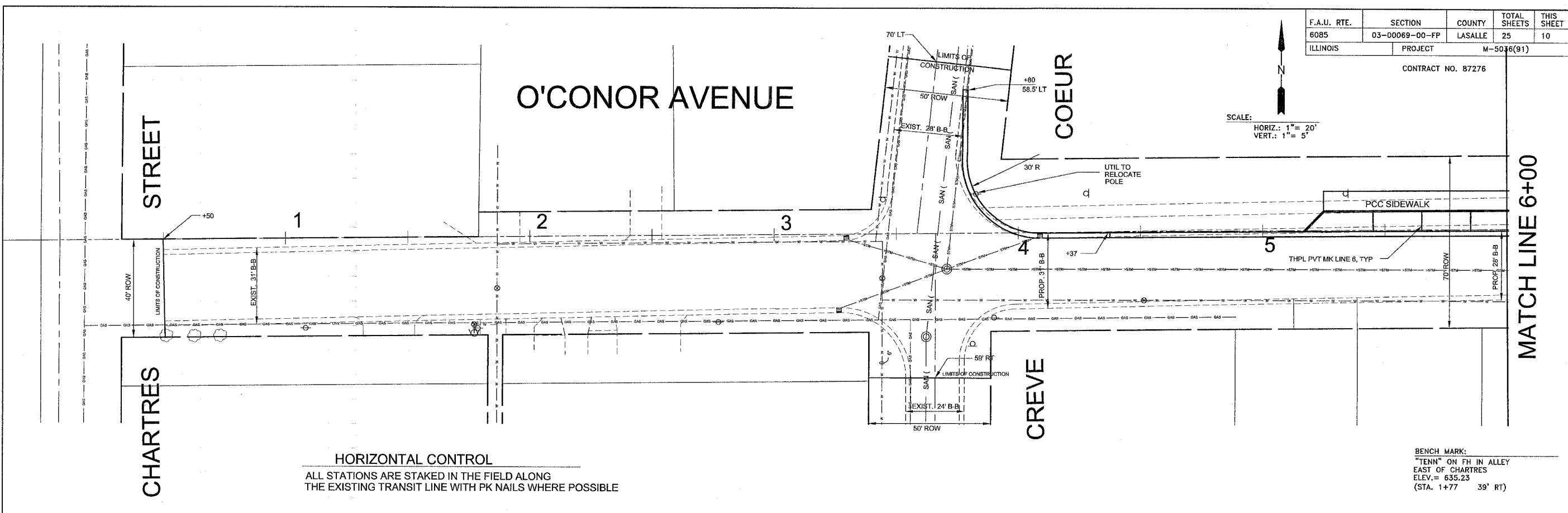
DRAWN BY: PAB	CAD: OCONORPG8	REVISIONS	CITY OF LASALLE	CITY OF LA SALLE O'CONOR AVENUE RECONSTRUCTION 03-00069-00-FP	PLAN AND PROFILE O'CONOR AVENUE STA. 22+00 TO STA. 26+50	SCALE: AS NOTED	SHEET 9
CHECKED BY: DEB	DATE: 3/2005	DATE: 2/2006 BY: PAB					



F.A.U. RTE.	SECTION	COUNTY	TOTAL SHEETS	THIS SHEET
6085	03-00069-00-FP	LASALLE	25	10
ILLINOIS	PROJECT	M-5036(91)		

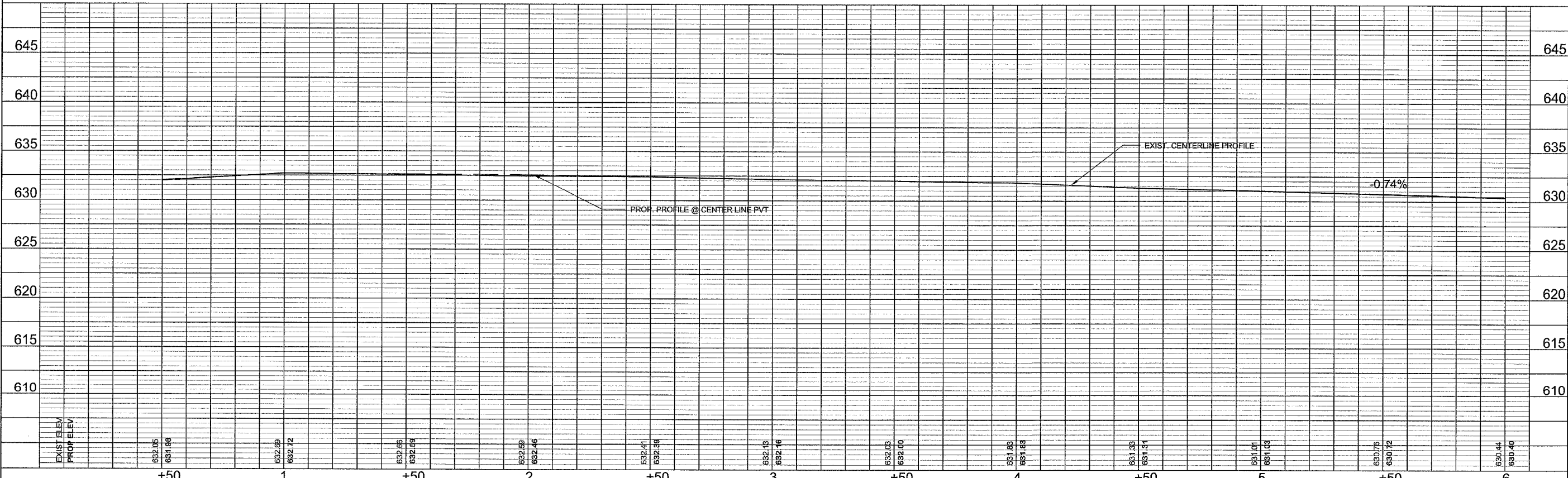
CONTRACT NO. 87276

SCALE:  
HORIZ.: 1" = 20'  
VERT.: 1" = 5'



**HORIZONTAL CONTROL**  
ALL STATIONS ARE STAKED IN THE FIELD ALONG THE EXISTING TRANSIT LINE WITH PK NAILS WHERE POSSIBLE

BENCH MARK:  
"TENN" ON FH IN ALLEY  
EAST OF CHARTRES  
ELEV. = 635.23  
(STA. 1+77 39' RT)

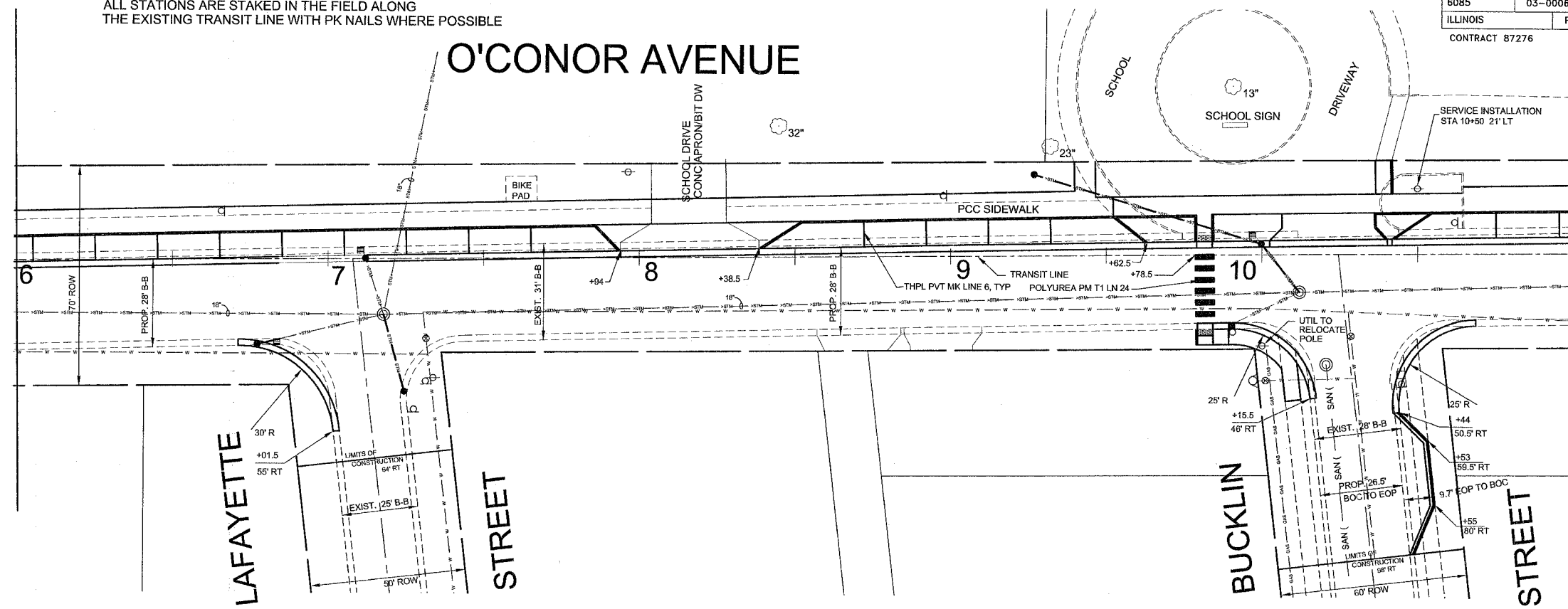


DRAWN BY: PAB CHECKED BY: DEB	CAD: OCONORPG10 DATE: 2/2006	<table border="1"> <tr> <th colspan="2">REVISIONS</th> </tr> <tr> <th>DATE</th> <th>BY</th> </tr> <tr> <td> </td> <td> </td> </tr> </table>	REVISIONS		DATE	BY			CITY OF LASALLE	CITY OF LA SALLE O'CONOR AVENUE RECONSTRUCTION 03-00069-00-FP	PAVEMENT MARKING PLAN O'CONOR AVENUE STA. 0+50 TO STA. 6+00	SCALE: AS NOTED FILE NO.:	SHEET 10 OF 25
REVISIONS													
DATE	BY												

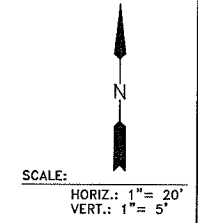
**HORIZONTAL CONTROL**  
 ALL STATIONS ARE STAKED IN THE FIELD ALONG  
 THE EXISTING TRANSIT LINE WITH PK NAILS WHERE POSSIBLE

F.A.U. RTE. 6085	SECTION 03-00069-00-FP	COUNTY LASALLE	TOTAL SHEETS 25	THIS SHEET 11
ILLINOIS PROJECT		M-5036(91)		
CONTRACT 87276				

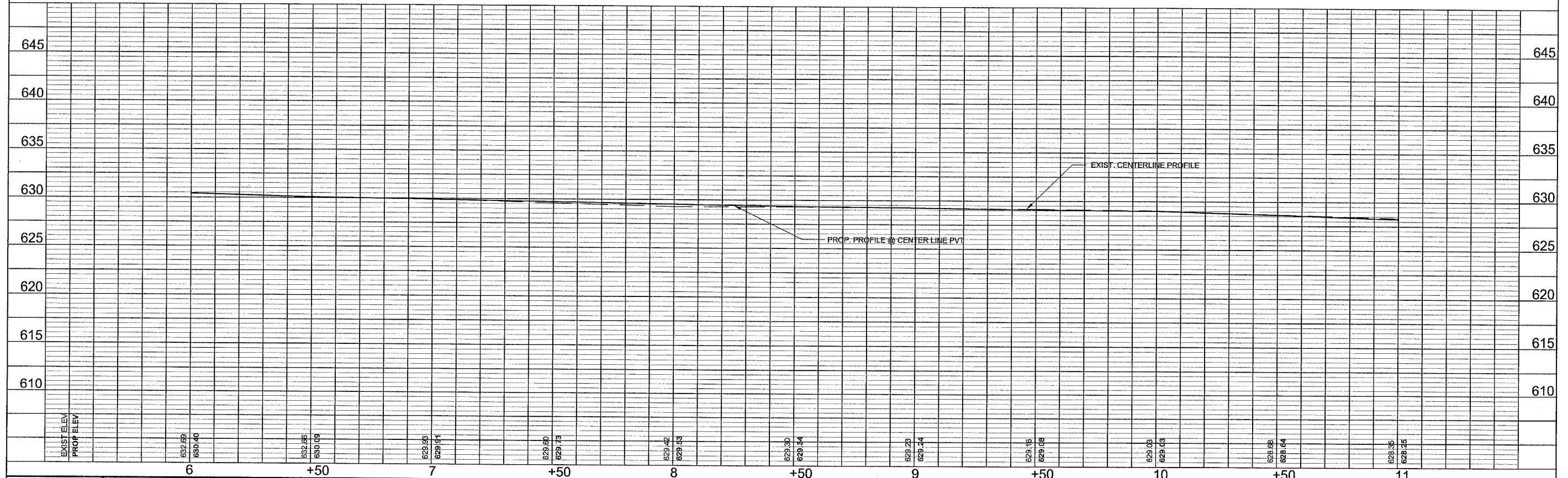
MATCHLINE STA. 6+00



MATCHLINE STA. 11+00

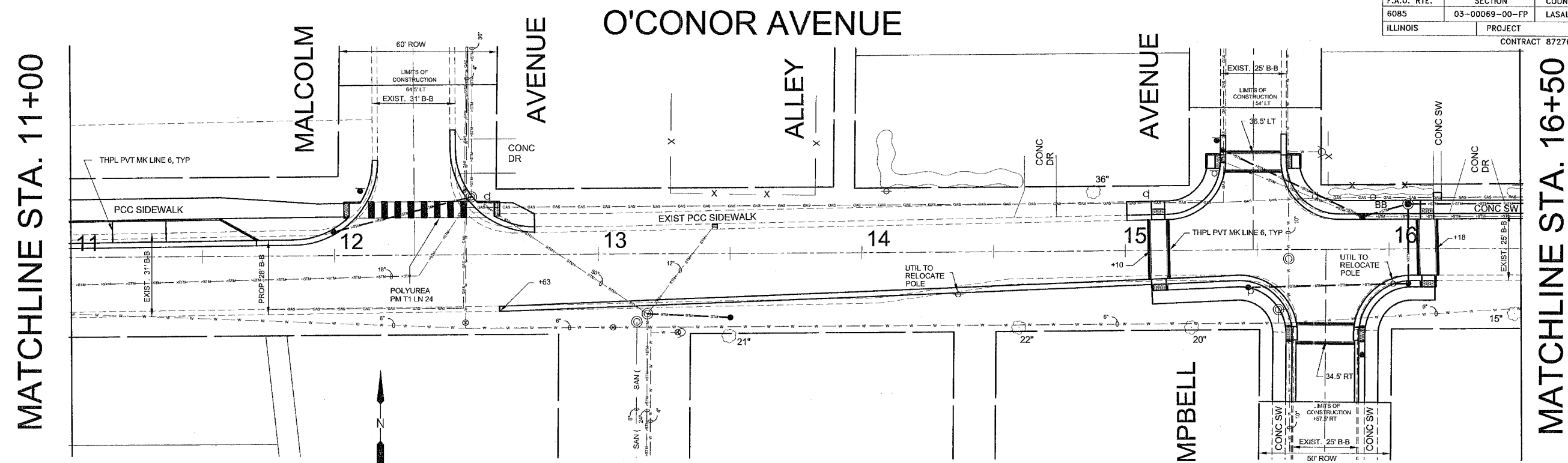


**BENCH MARK:**  
 SE CORNER OF CONCRETE  
 BICYCLE PAD AT NORTHWEST SCHOOL  
 ELEV. = 629.74  
 (STA 7+67 18' RT)



DRAWN BY: PAB CHECKED BY: DEB	CAD: OCONORPG11 DATE: 2/2006	CITY OF LASALLE	CITY OF LA SALLE O'CONOR AVENUE RECONSTRUCTION 03-00069-00-FP	PAVEMENT MARKING PLAN O'CONOR AVENUE STA. 6+00 TO STA. 11+00	SCALE: AS NOTED FILE NO.:	SHEET 11 OF 25
----------------------------------	---------------------------------	-----------------	---	--	------------------------------	-------------------

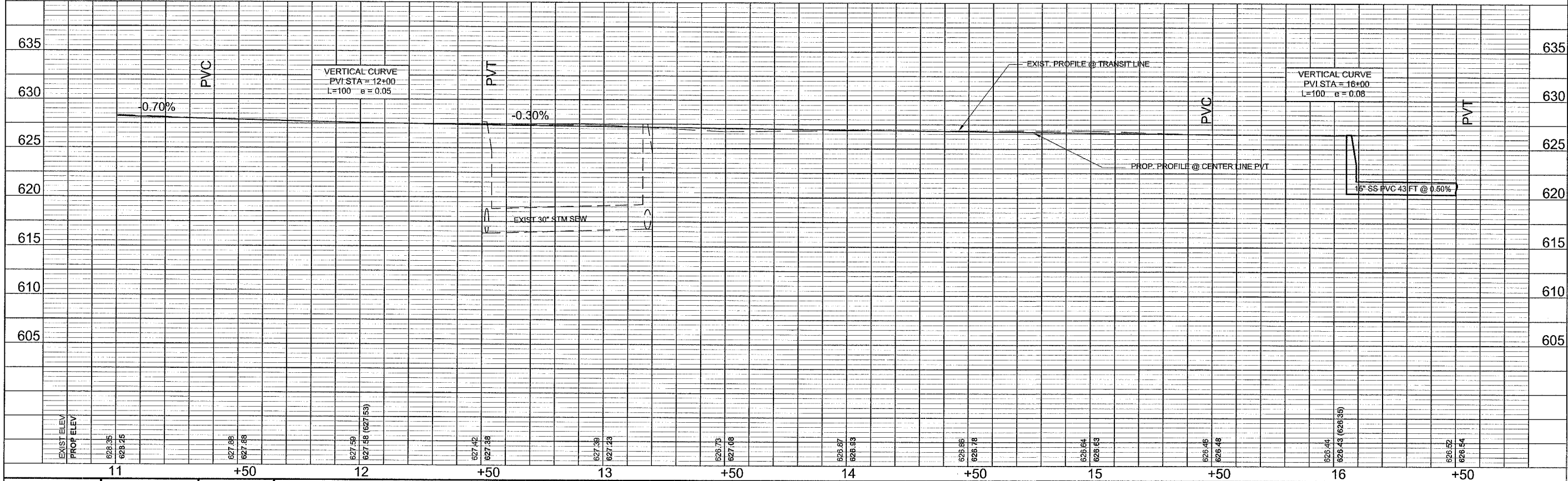
F.A.U. RTE.	SECTION	COUNTY	TOTAL SHEETS	THIS SHEET
6085	03-00069-00-FP	LASALLE	25	12
ILLINOIS	PROJECT	M-5036(91)		
CONTRACT 87276				



SCALE:  
HORIZ.: 1" = 20'  
VERT.: 1" = 5'

**HORIZONTAL CONTROL**  
ALL STATIONS ARE STAKED IN THE FIELD ALONG THE EXISTING TRANSIT LINE WITH PK NAILS WHERE POSSIBLE

BENCH MARK:  
"OPEN" ON THE FH AT THE SE COR  
PARK AND O'CONOR  
ELEV. = 629.35  
(STA. 13+31.5 29.5' RT)



DRAWN BY: PAB	CAD: OCONORPG12	REVISIONS	CITY OF LASALLE	CITY OF LA SALLE O'CONOR AVENUE RECONSTRUCTION 03-00069-00-FP	PAVEMENT MARKING PLAN O'CONOR AVENUE STA. 11+00 TO STA. 16+50	SCALE: AS NOTED	SHEET 12
CHECKED BY: DEB	DATE: 2/2006	DATE BY				FILE NO.:	OF 25

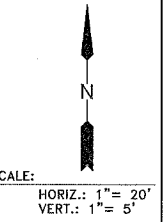
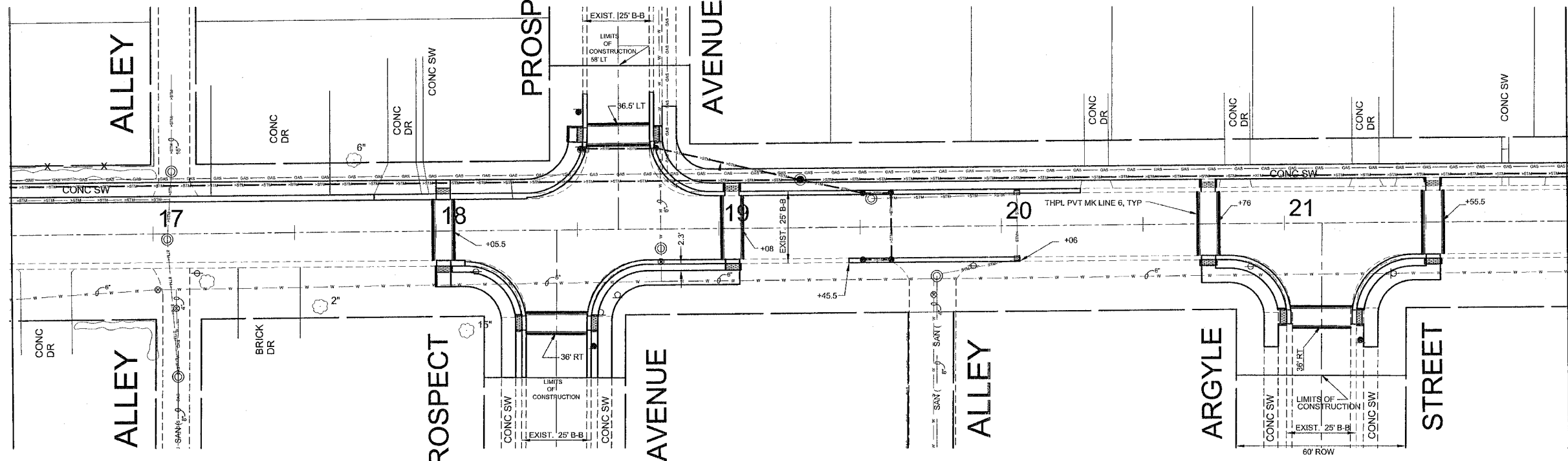
F.A.U. RTE.	SECTION	COUNTY	TOTAL SHEETS	THIS SHEET
6085	03-00069-00-FP	LASALLE	25	13
ILLINOIS	PROJECT	M-5036(91)		

CONTRACT NO. 87276

MATCHLINE STA. 16+50

MATCHLINE STA. 22+00

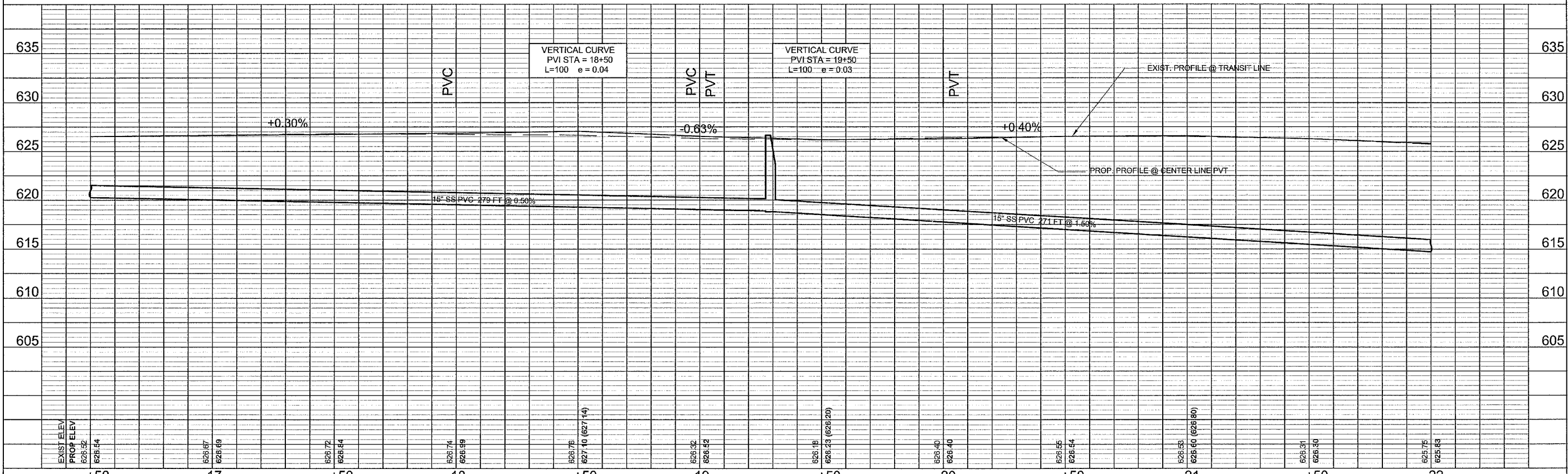
# O'CONOR AVENUE



**HORIZONTAL CONTROL**

ALL STATIONS ARE STAKED IN THE FIELD ALONG THE EXISTING TRANSIT LINE WITH PK NAILS WHERE POSSIBLE

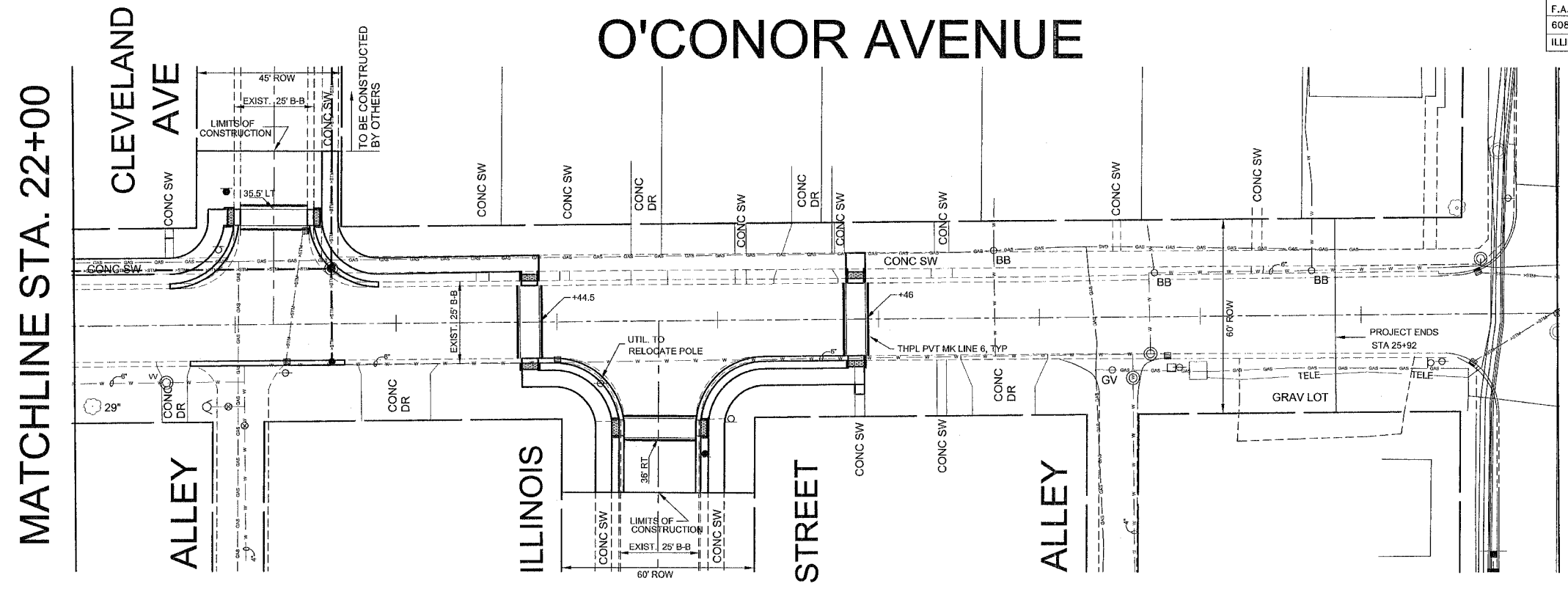
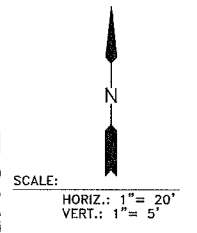
BENCH MARK:  
SMALL BOLT IN CENTER TOP OF  
FH AT ALLEY WEST OF ILLINOIS  
ELEV. = 628.58  
(STA. 22+41 25' RT)



DRAWN BY: PAB CHECKED BY: DEB	CAD: OCONORPG13 DATE: 2/2006	<table border="1"> <tr> <th colspan="2">REVISIONS</th> </tr> <tr> <th>DATE</th> <th>BY</th> </tr> <tr> <td> </td> <td> </td> </tr> </table>	REVISIONS		DATE	BY			CITY OF LASALLE	CITY OF LA SALLE O'CONOR AVENUE RECONSTRUCTION 03-00069-00-FP	PAVEMENT MARKING PLAN O'CONOR AVENUE STA. 16+50 TO STA. 22+00	SCALE: AS NOTED FILE NO.:	SHEET 13 OF 25
REVISIONS													
DATE	BY												

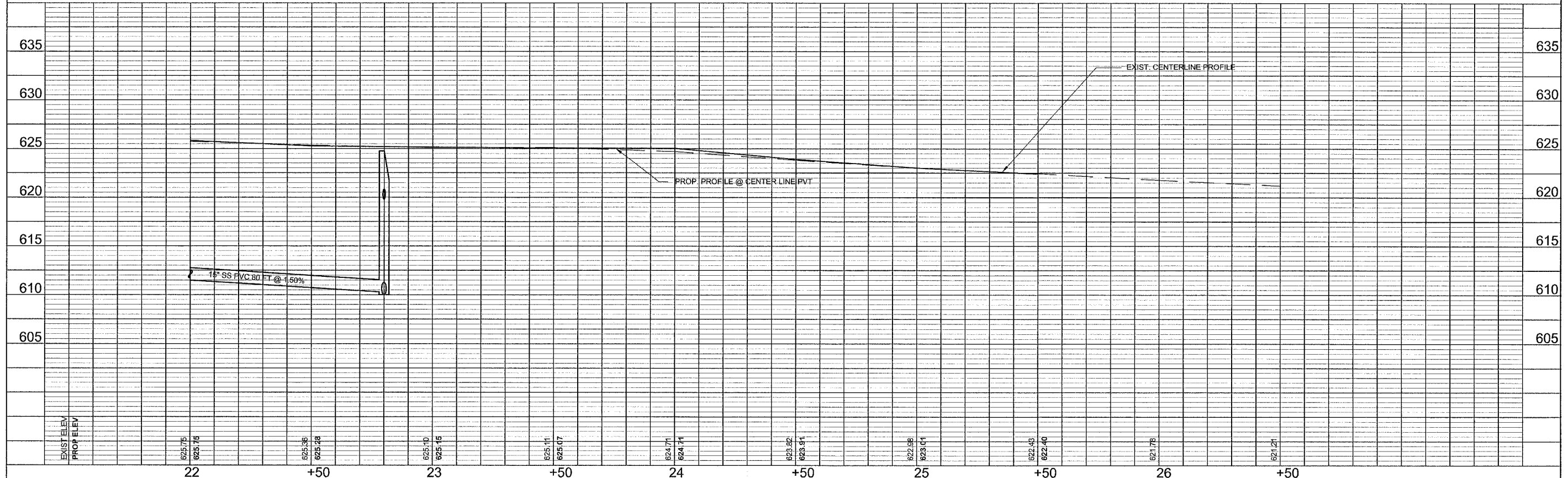
F.A.U. RTE.	SECTION	COUNTY	TOTAL SHEETS	THIS SHEET
6085	03-00069-00-FP	LASALLE	25	14
ILLINOIS	PROJECT	M-5036(91)		

CONTRACT NO. 87276



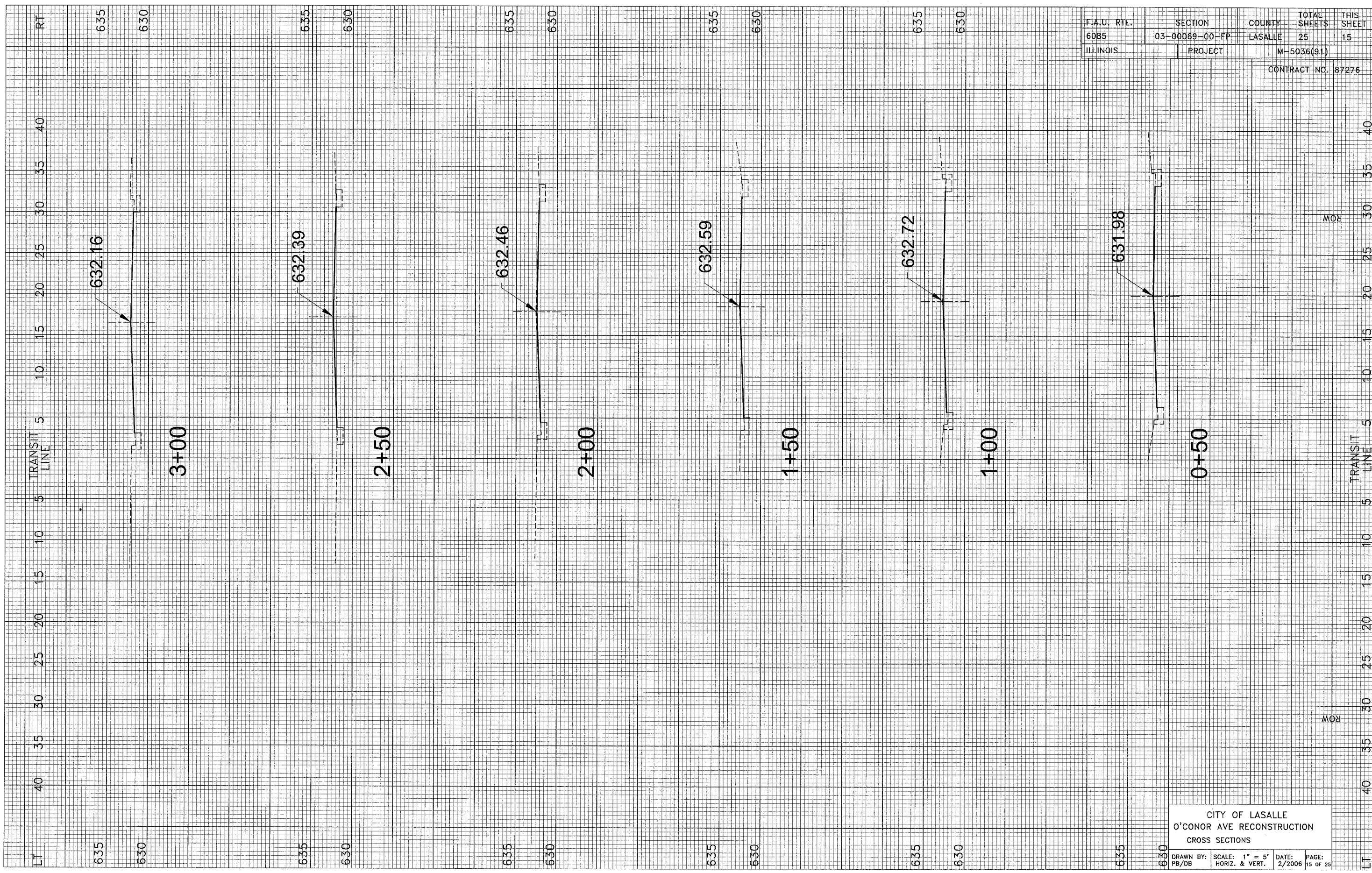
**HORIZONTAL CONTROL**  
 ALL STATIONS ARE STAKED IN THE FIELD ALONG THE EXISTING TRANSIT LINE WITH PK NAILS WHERE POSSIBLE

**BENCH MARK:**  
 SW BOLT @ ABANDONED LIGHT BASE  
 NE COR O'CONOR AND ST. VINCENT AVE  
 ELEV. = 621.89



DRAWN BY: PAB	CAD: OCONORPG44	REVISIONS	CITY OF LASALLE	CITY OF LA SALLE O'CONOR AVENUE RECONSTRUCTION 03-00069-00-FP	PAVEMENT MARKING PLAN O'CONOR AVENUE STA. 22+00 TO STA. 26+50	SCALE: AS NOTED	SHEET 14
CHECKED BY: DEB	DATE: 2/2006	DATE BY				FILE NO.:	OF 25



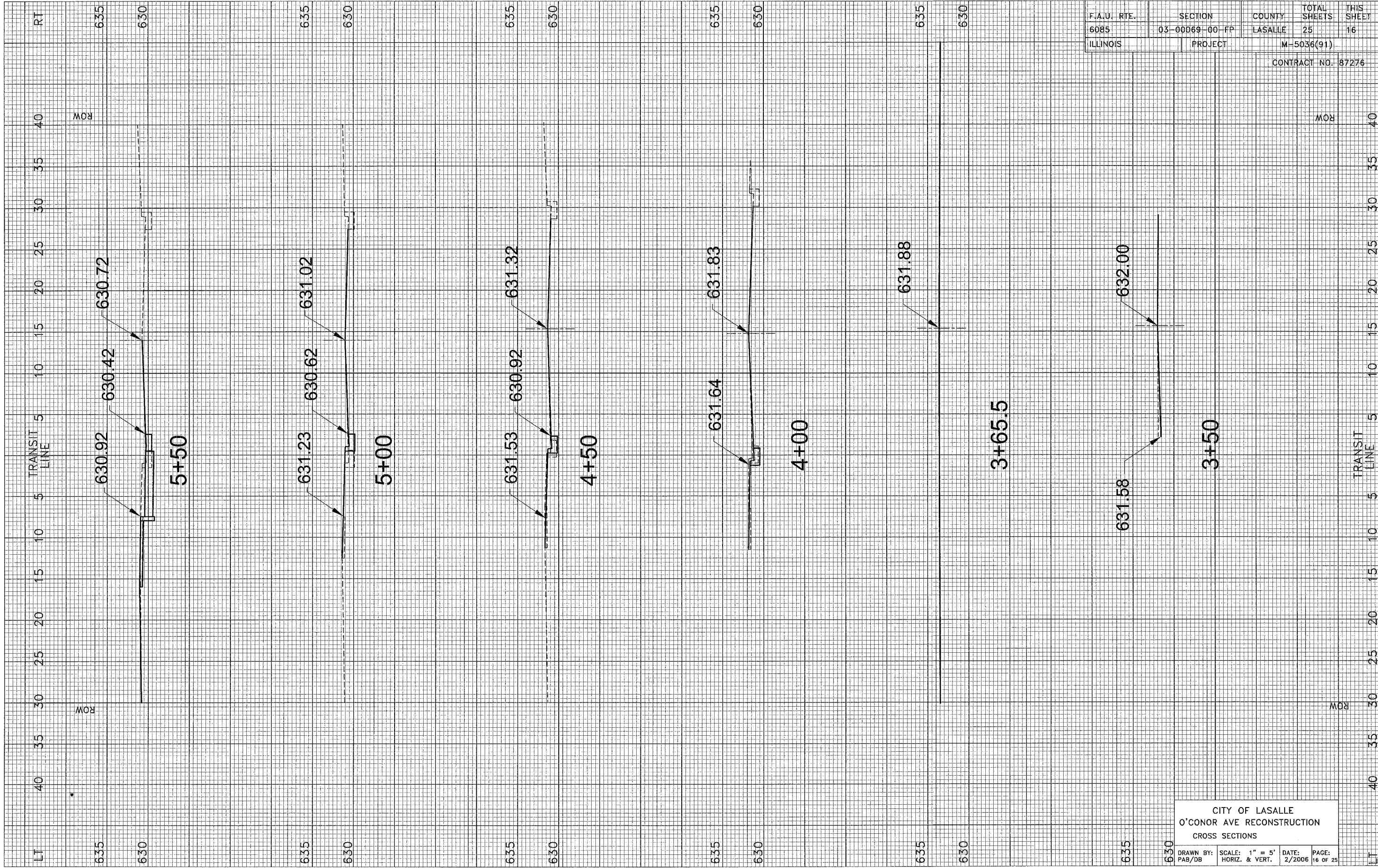


F.A.U. RTE.	SECTION	COUNTY	TOTAL SHEETS	THIS SHEET
6085	03-00069-00-FP	LASALLE	25	15
ILLINOIS		PROJECT	M-5036(91)	
CONTRACT NO. 87276				

CITY OF LASALLE  
 O'CONNOR AVE RECONSTRUCTION  
 CROSS SECTIONS

DRAWN BY: SCALE: 1" = 5'  
 PB/DB HORIZ. & VERT. DATE: 2/2006 PAGE: 15 OF 25

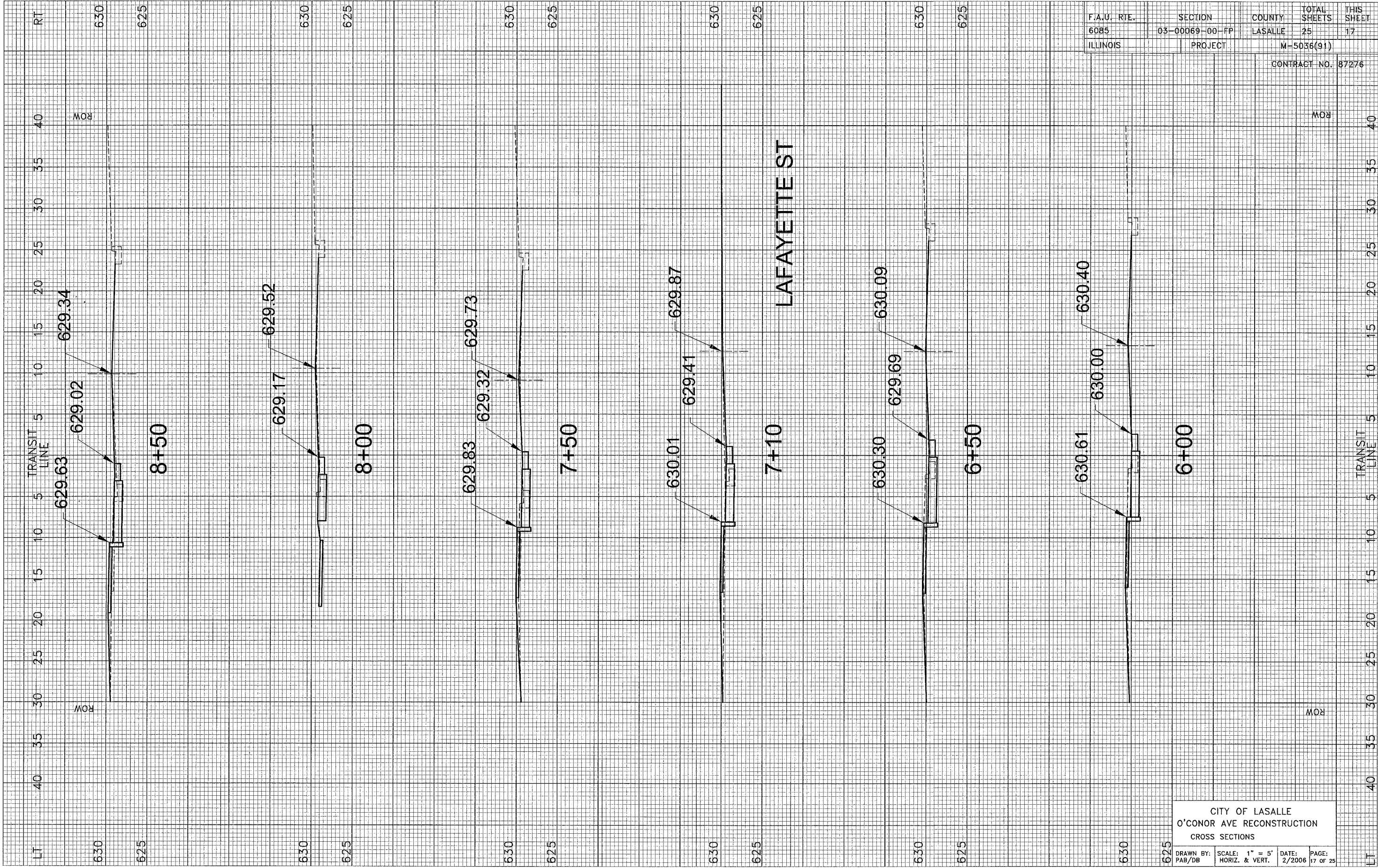
F.A.U. RTE.	SECTION	COUNTY	TOTAL SHEETS	THIS SHEET
6085	03-00069-00-FP	LASALLE	25	16
ILLINOIS	PROJECT	M-5036(91)		
CONTRACT NO. 87276				



CITY OF LASALLE  
O'CONOR AVE RECONSTRUCTION  
CROSS SECTIONS

DRAWN BY: PAB/DB SCALE: 1" = 5' DATE: 2/2006 PAGE: 16 OF 25



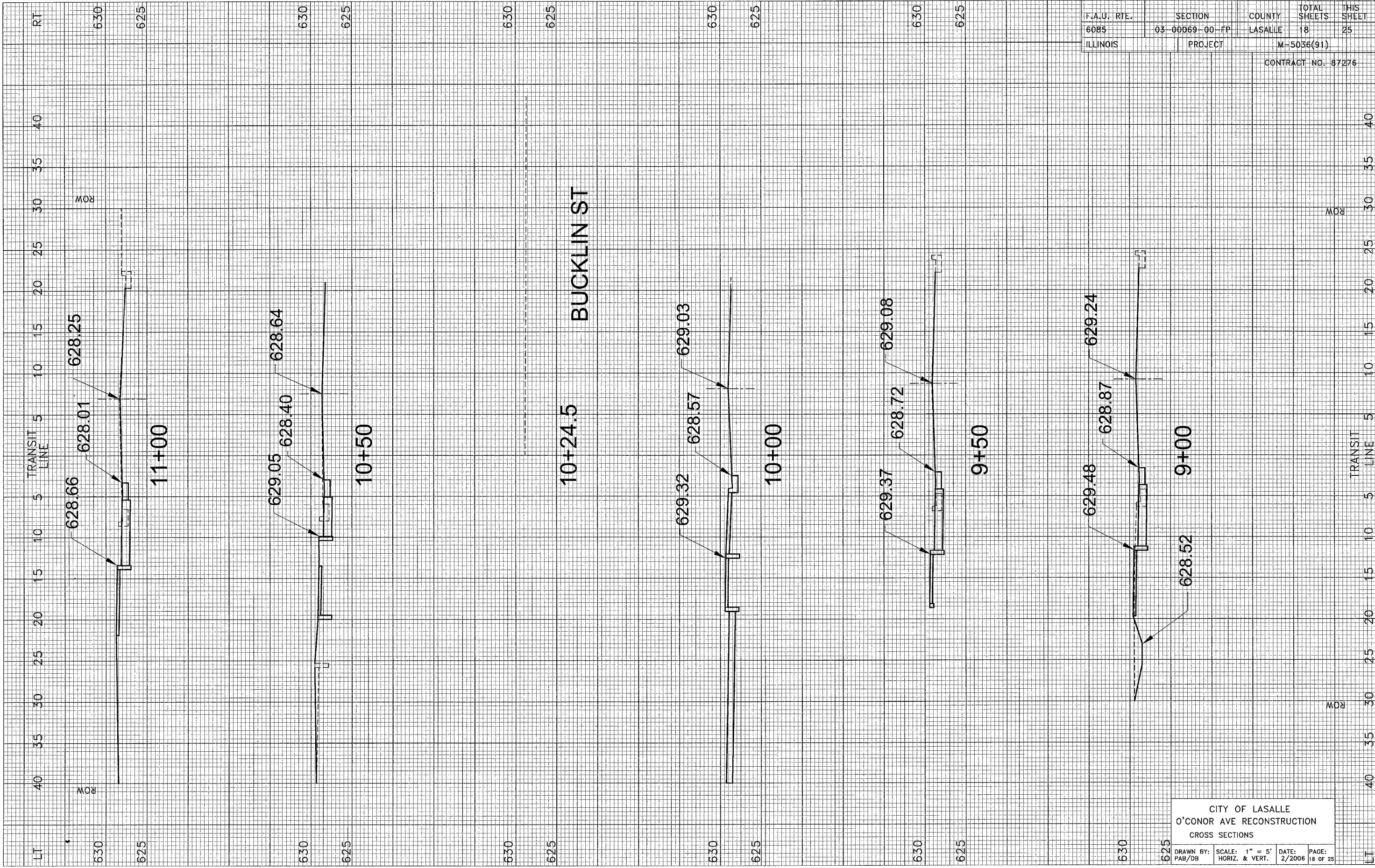


F.A.U. RTE.	SECTION	COUNTY	TOTAL SHEETS	THIS SHEET
6085	03-00069-00-FP	LASALLE	25	17
ILLINOIS	PROJECT		M-5036(91)	

CONTRACT NO.: 87276

CITY OF LASALLE  
O'CONOR AVE RECONSTRUCTION  
CROSS SECTIONS

DRAWN BY: PAB/DB  
SCALE: 1" = 5'  
HORIZ. & VERT.  
DATE: 2/2006  
PAGE: 17 OF 25




F.A.U. RTE.	SECTION	COUNTY	TOTAL SHEETS	THIS SHEET
6085	03-00069-00-FP	LASALLE	18	25
ILLINOIS	PROJECT	M-5036(91)		

CONTRACT NO. 87276

CITY OF LASALLE  
 O'CONNOR AVE RECONSTRUCTION  
 CROSS SECTIONS  
 DRAWN BY: PAB/DB SCALE: 1" = 5'  
 HORIZ. & VERT. DATE: 2/2006 PAGE: 18 OF 25





F.A.U. RTE.	SECTION	COUNTY	TOTAL SHEETS	THIS SHEET
6085	03-00069-00-FP	LASALLE	25	19
ILLINOIS	PROJECT	M-5036(91)		
			CONTRACT NO. 87276	


CITY OF LASALLE  
O'CONOR AVE RECONSTRUCTION  
CROSS SECTIONS

SCALE: 1" = 5'  
HORIZ. & VERT.

DATE: 2/2006  
PAGE: 19 OF 25

DRAWN BY: PAB/DB

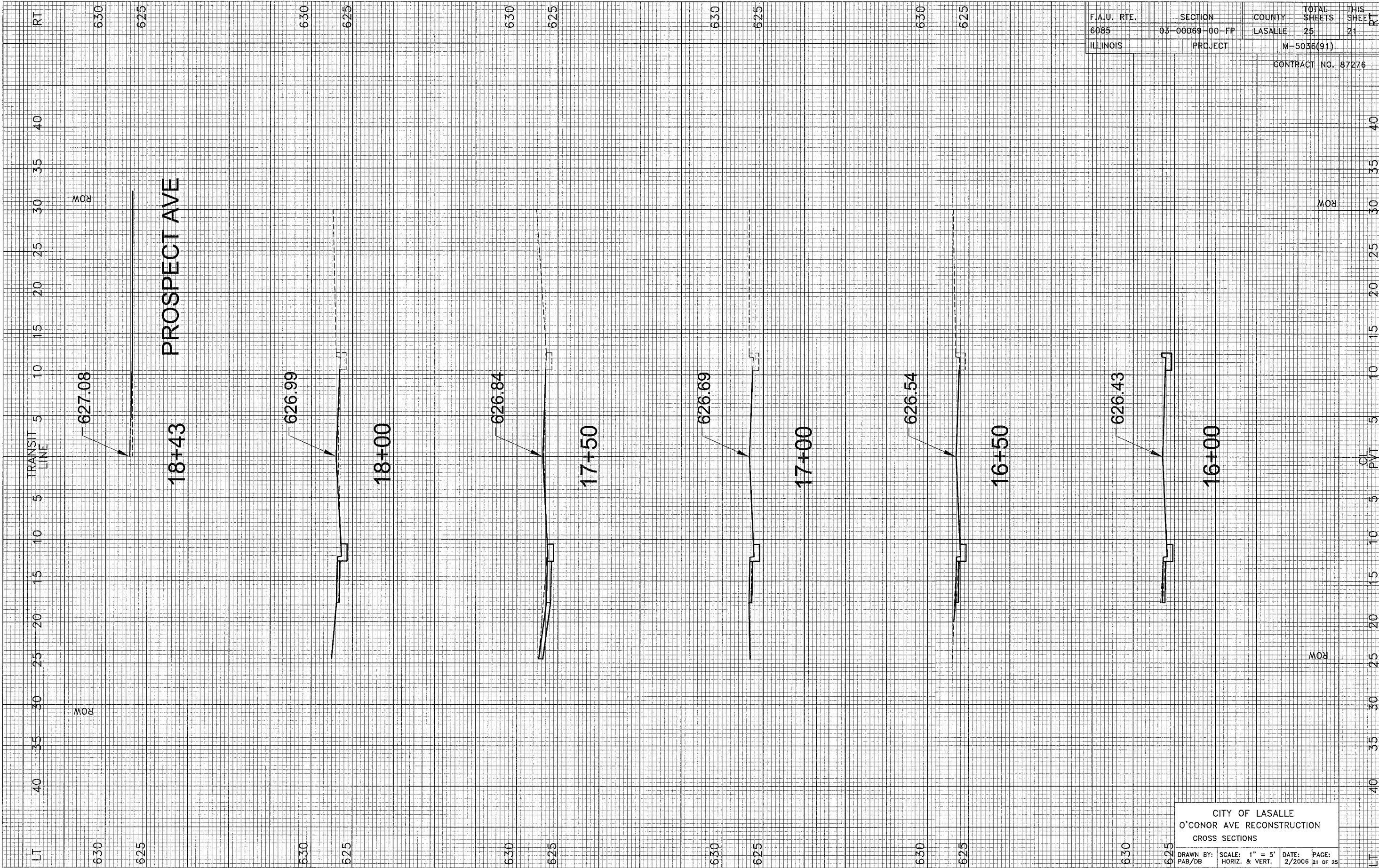




F.A.U. RTE.	SECTION	COUNTY	TOTAL SHEETS	THIS SHEET
6085	03-00069-00-FP	LASALLE	25	20
ILLINOIS	PROJECT	M-5036(91)		
CONTRACT NO. 87276				

CITY OF LASALLE  
 O'CONOR AVE RECONSTRUCTION  
 CROSS SECTIONS

DRAWN BY: SCALE: 1" = 5' DATE: PAGE:  
 PB HORIZ. & VERT. 1/2005 20 OF 25

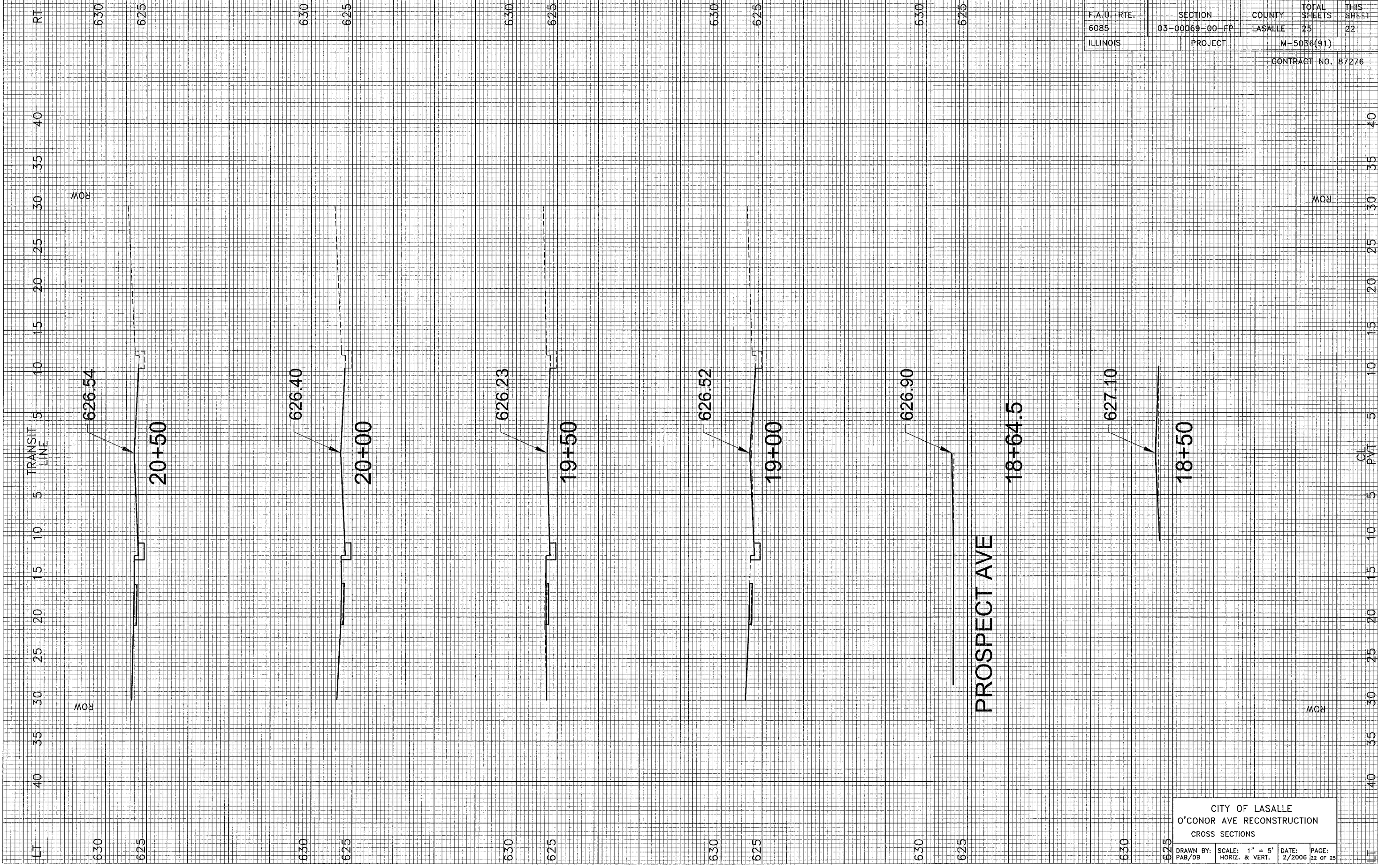


F.A.U. RTE.	SECTION	COUNTY	TOTAL SHEETS	THIS SHEET
6085	03-00069-00-FP	LASALLE	25	21
ILLINOIS	PROJECT	M-5036(91)		
CONTRACT NO. 87276				

CITY OF LASALLE  
 O'CONOR AVE RECONSTRUCTION  
 CROSS SECTIONS

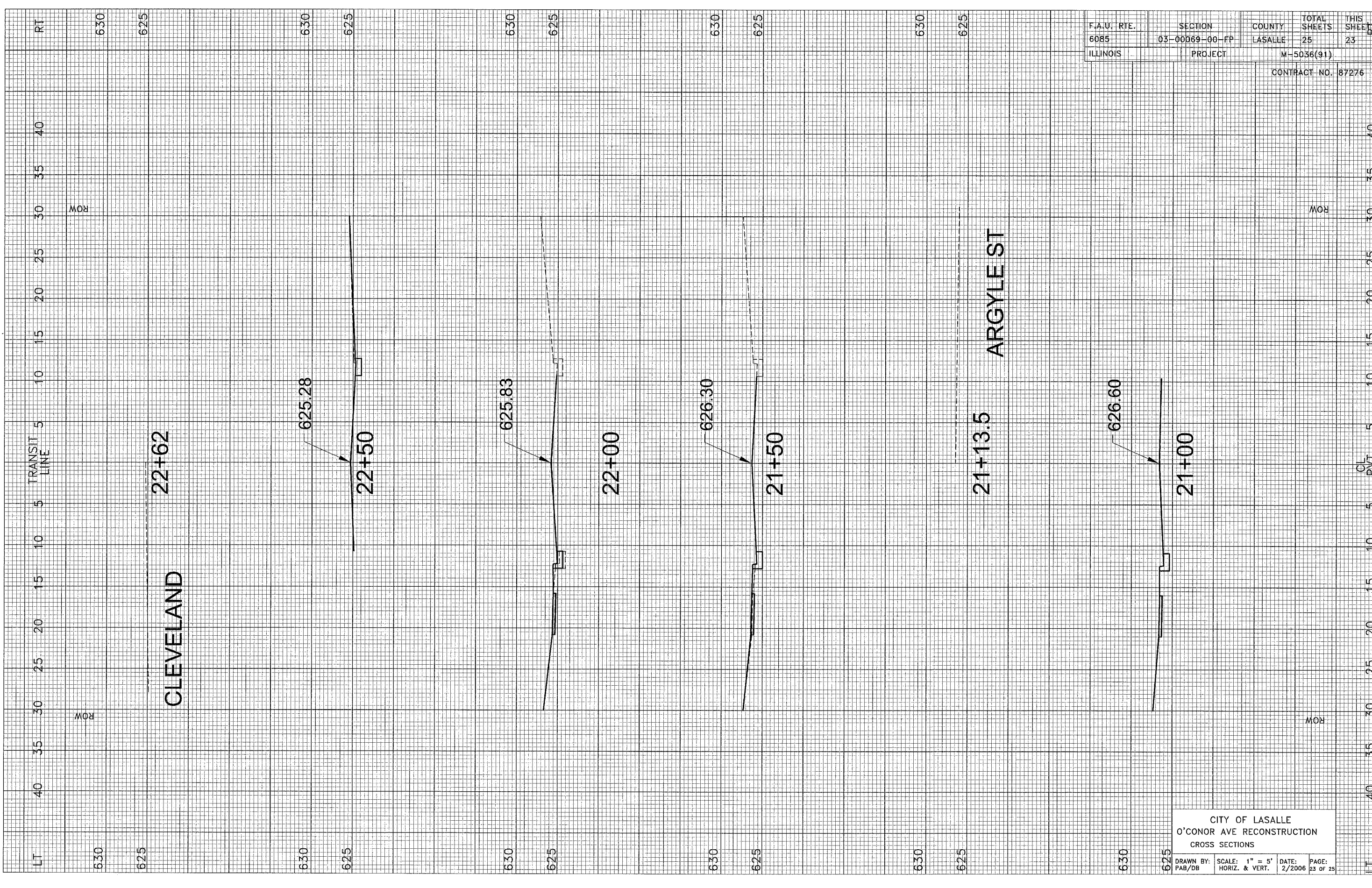
DRAWN BY: PAB/DB  
 SCALE: 1" = 5'  
 HORIZ. & VERT.  
 DATE: 2/2006  
 PAGE: 21 OF 25





F.A.U. RTE.	SECTION	COUNTY	TOTAL SHEETS	THIS SHEET
6085	03-00069-00-FP	LASALLE	25	22
ILLINOIS	PROJECT		M-5036(91)	
			CONTRACT NO.	87276

CITY OF LASALLE  
 O'CONOR AVE RECONSTRUCTION  
 CROSS SECTIONS  
 DRAWN BY: PAB/DB SCALE: 1" = 5' DATE: 2/2006 PAGE: 22 OF 25  
 HORIZ. & VERT.

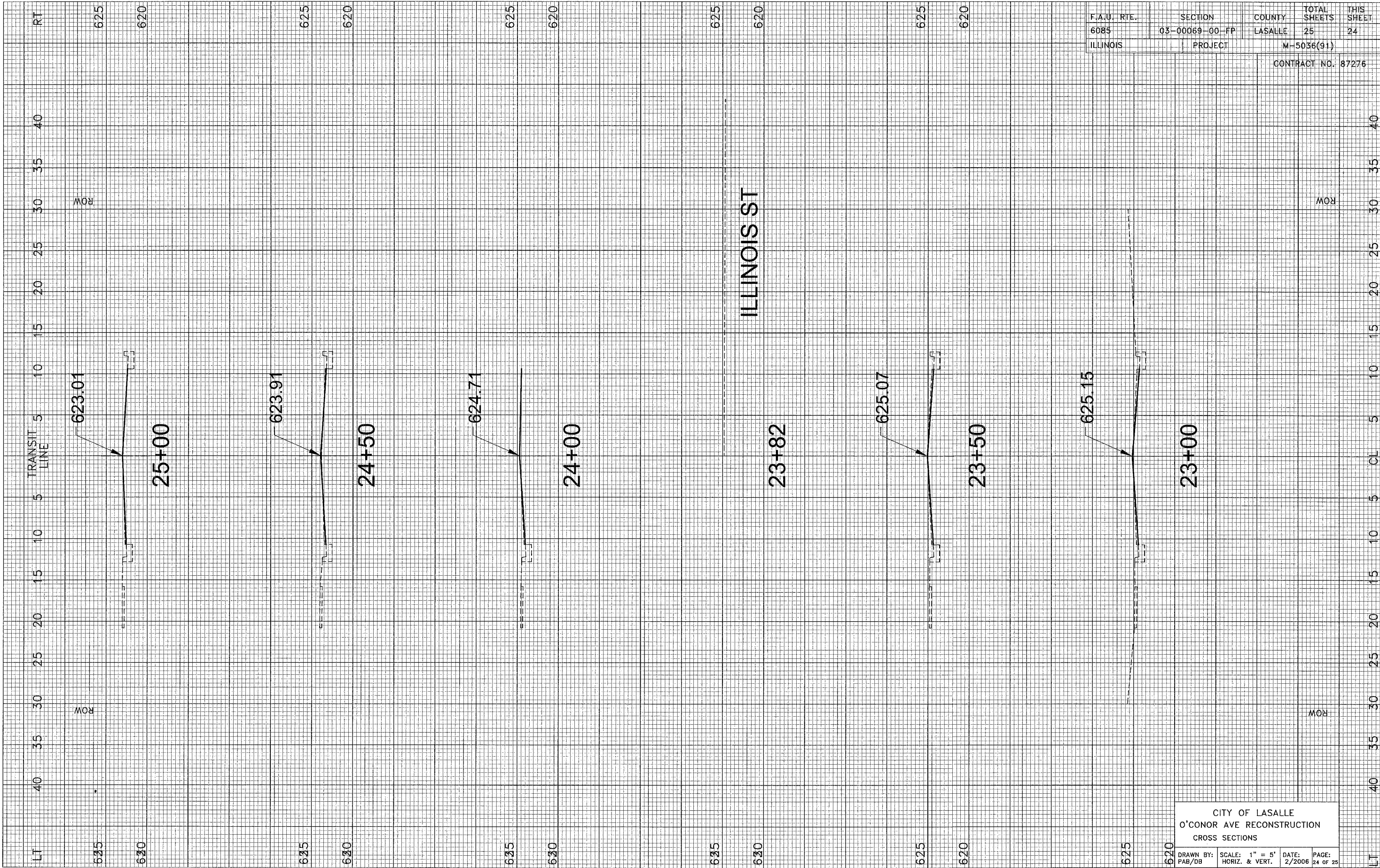


F.I.U. RTE.	SECTION	COUNTY	TOTAL SHEETS	THIS SHEET
6085	03-00069-00-FP	LASALLE	25	23
ILLINOIS	PROJECT	M-5036(91)		
				CONTRACT NO. 87276

CITY OF LASALLE  
O'CONNOR AVE RECONSTRUCTION  
CROSS SECTIONS

DRAWN BY: PAB/DB  
SCALE: 1" = 5'  
DATE: 2/2006  
PAGE: 23 OF 25



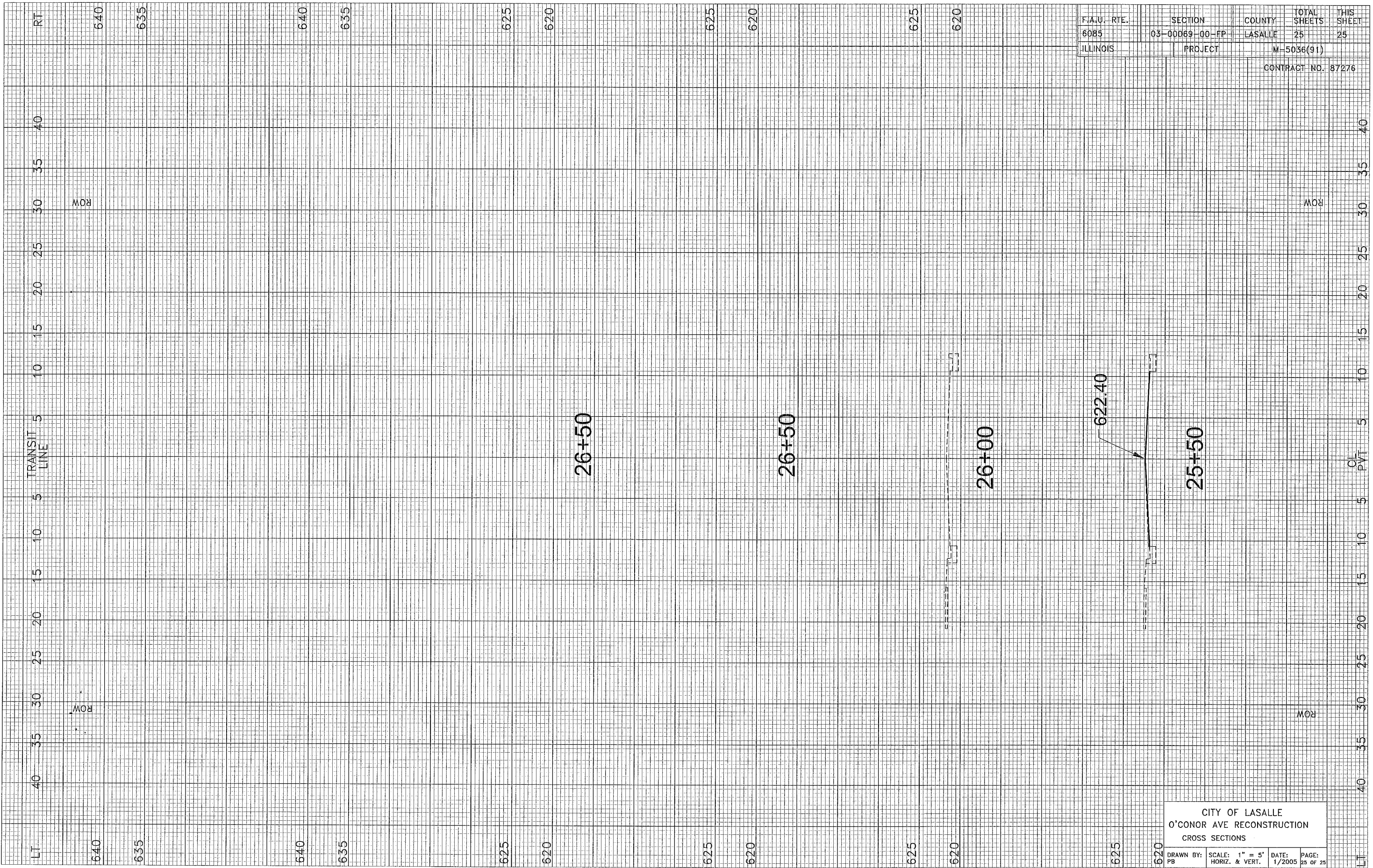


F.A.O. RTE.	SECTION	COUNTY	TOTAL SHEETS	THIS SHEET
6085	03-00069-00 FP	LASALLE	25	24
ILLINOIS	PROJECT	M-5036(91)		
			CONTRACT NO.	87276

CITY OF LASALLE  
 O'CONNOR AVE RECONSTRUCTION  
 CROSS SECTIONS

DRAWN BY: FAB/DB SCALE: 1" = 5'  
 DATE: 2/2006 PAGE: 24 OF 25





F.A.U. RTE.	SECTION	COUNTY	TOTAL SHEETS	THIS SHEET
6085	03-00069-00-FP	LASALLE	25	25
ILLINOIS		PROJECT	M-5036(91)	
CONTRACT NO. 87276				

CITY OF LASALLE  
 O'CONOR AVE RECONSTRUCTION  
 CROSS SECTIONS

DRAWN BY: SCALE: 1" = 5' DATE: PAGE:  
 PB HORIZ. & VERT. 1/2005 25 OF 25