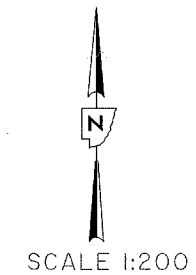
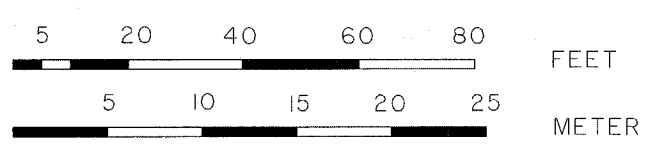
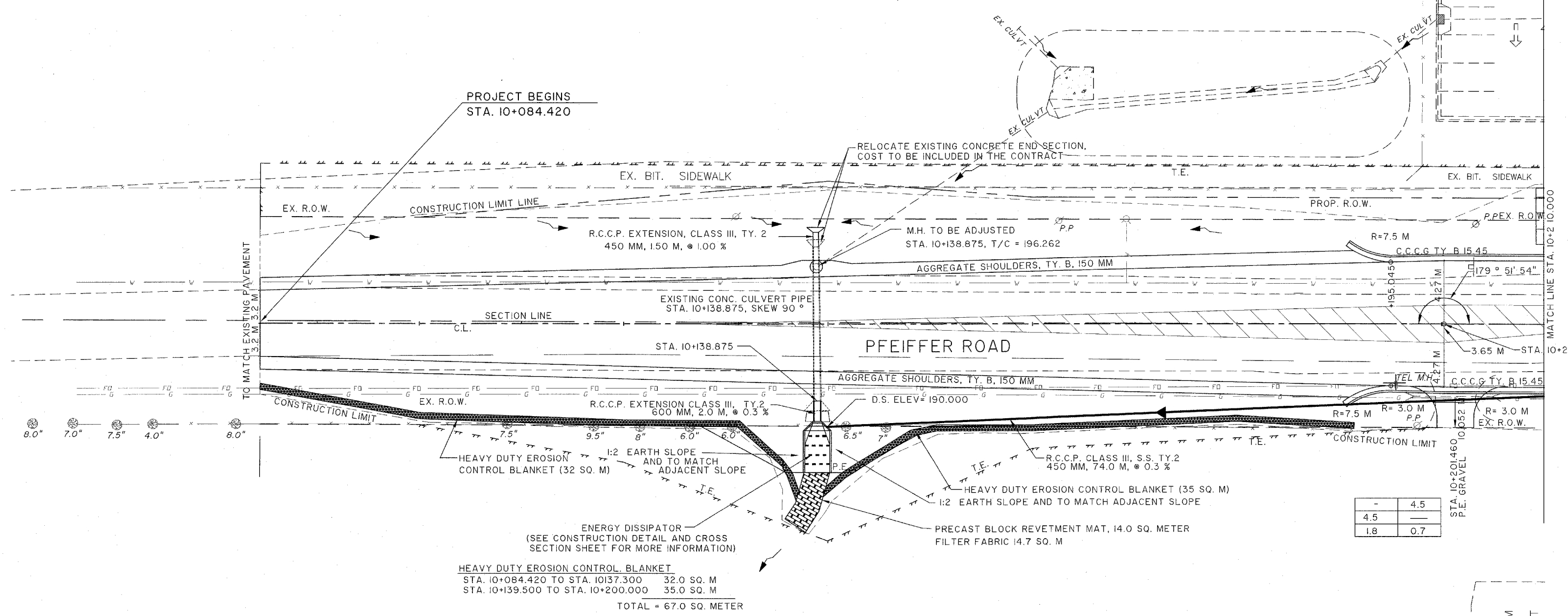


ROUTE NO.	SECTION NO.	TOTAL SHEET NO.
F.A.U. 6578 F.A.U. 6679	01-00019-10-RP	98 26
FED. ROAD DIST. NO.	COUNTY	PROJECT
	PEORIA	ILLINOIS
		M-5093 (04)



QUANTITY OF P.C.C. DRIVEWAY PAVEMENT (SQ. METER)	4.5 (*)	18.0
QUANTITY OF AGG. SURF. CRSE. TYPE B 200mm (M.TON)	20.0	—
QUANTITY OF BITUMINOUS MATERIAL PRME COAT (LITER)	20.0	18.0
QUANTITY OF AGG. BASE CRSE. TYPE B, 200mm (SQ.M.)	—	—
QUANTITY OF INCIDENTAL BIT. SURFACING (M TON)	—	—
(R)=RESIDENTIAL 65 MM	—	—
(C)=COMMERCIAL 75 MM	—	—
(S)=SCHOOL 100 MM	—	—

LEGEND OF QUANTITIES FOR ENTRANCE
TRANSITION CONSTRUCTION
 * NOTE: RESIDENTIAL = 150 MM
 COMMERCIAL = 200 MM
 SCHOOL = 200 MM
 (SEE CONCRETE DRIVEWAY DETAILS FOR ADDITIONAL INFORMATION)



PEORIA COUNTY HIGHWAY DEPARTMENT
 CONSTRUCTION DETAILS
 STA. 100+842.420 TO STA. 10+210.000
 PFEIFFER ROAD SEC. 03-00019-11-FP

ROSENBOHM
 OEDERWALDT