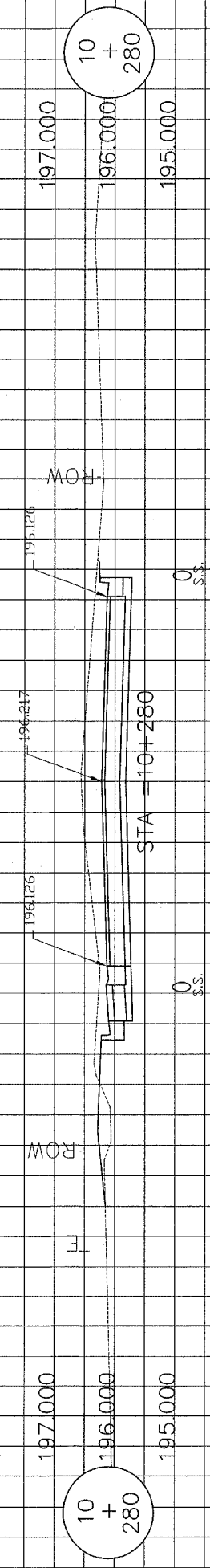

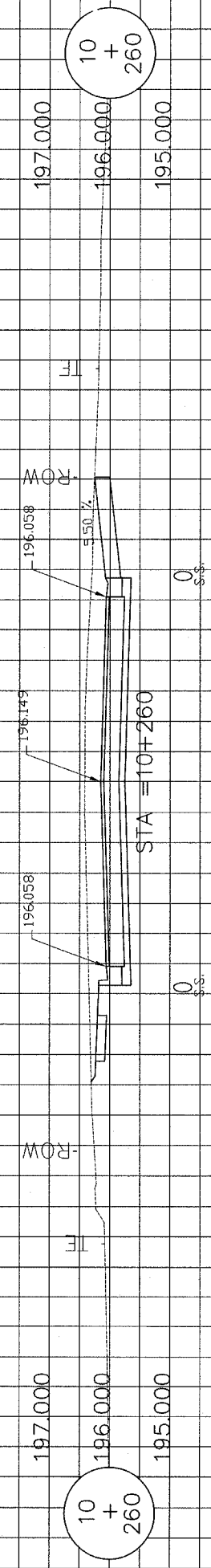
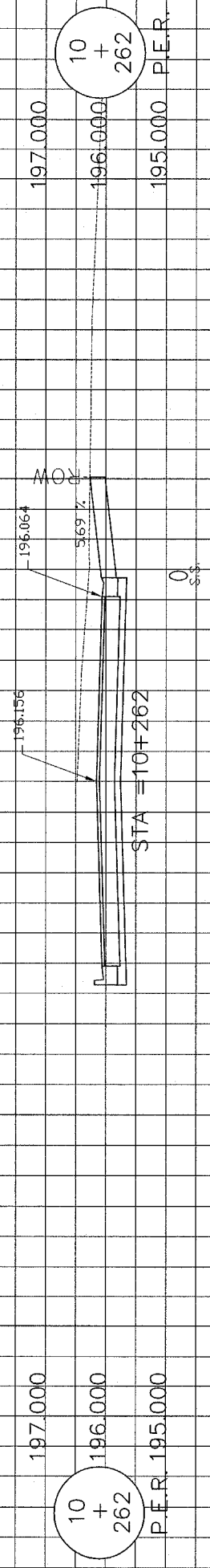


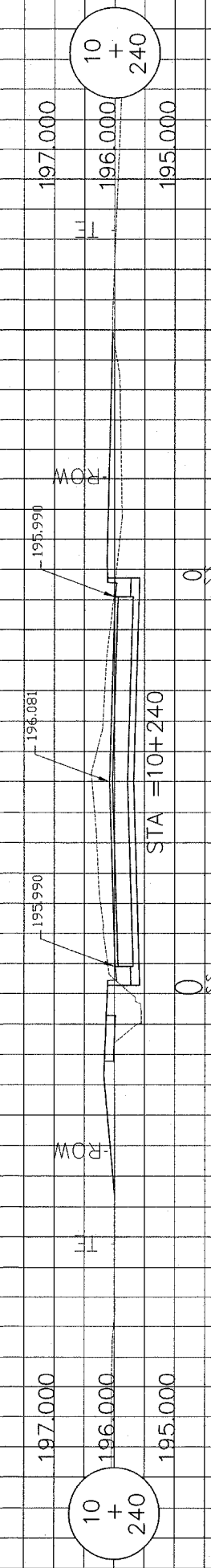
24 22 20 18 16 14 12 10 8 6 4 2 C 2 4 6 8 10 12 14 16 18 20 22 24



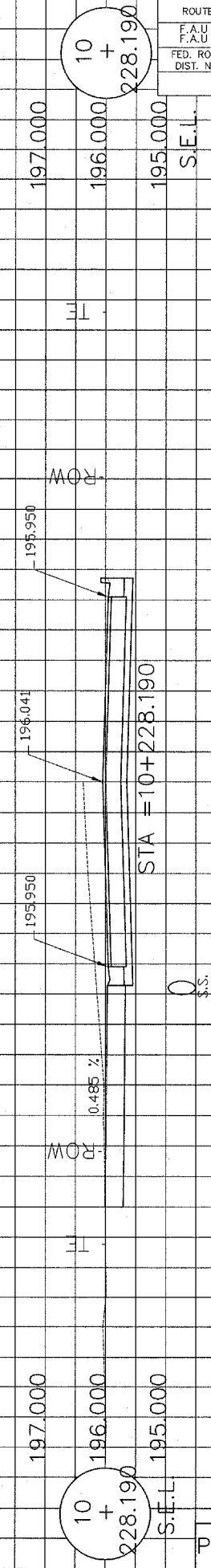
DESIGN EARTHWORK
FILL AREA = 0.46
CUT AREA = 7.3



DESIGN EARTHWORK
FILL AREA = 0.00
CUT AREA = 7.81



DESIGN EARTHWORK
FILL AREA = 2.71
CUT AREA = 5.79



PFEIFFER ROAD

ROUTE NO. F.A.U. 6578 F.A.U. 8878	SECTION NO. 03-00019-1	TOTAL SHEET 1-FP	SHEET NO. 62
FED. ROAD DIST. NO.	COUNTY PEORIA ILLINOIS	PROJECT M5093 (104)	
CONTRACT NO. 893691			