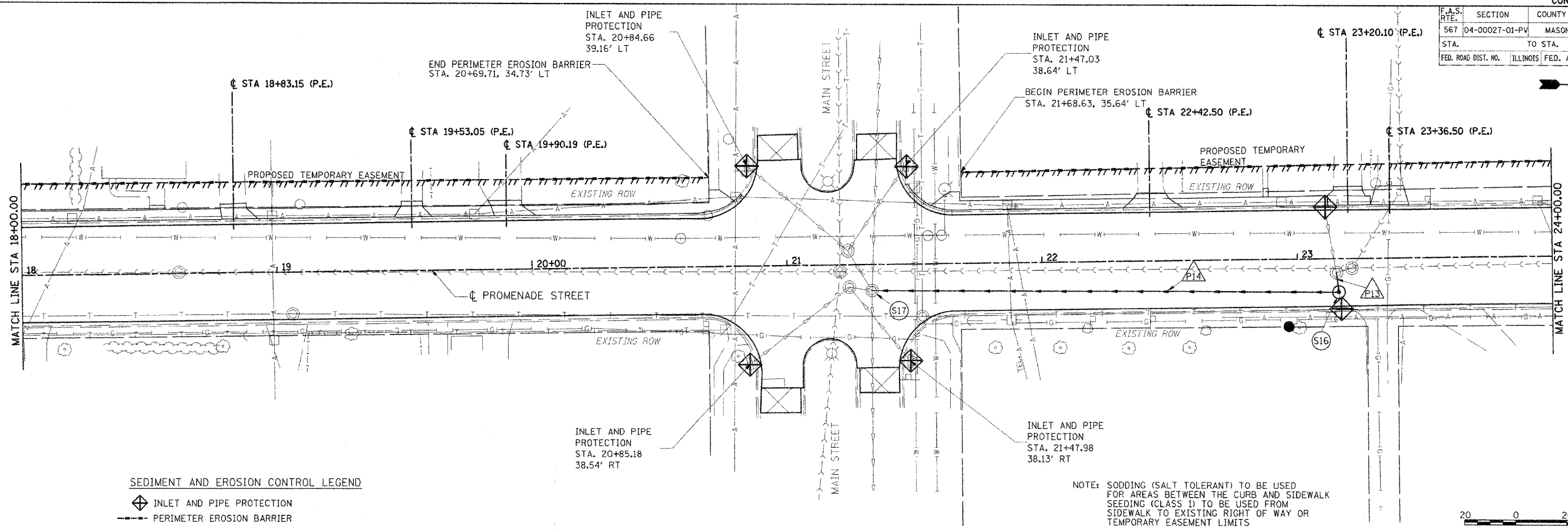
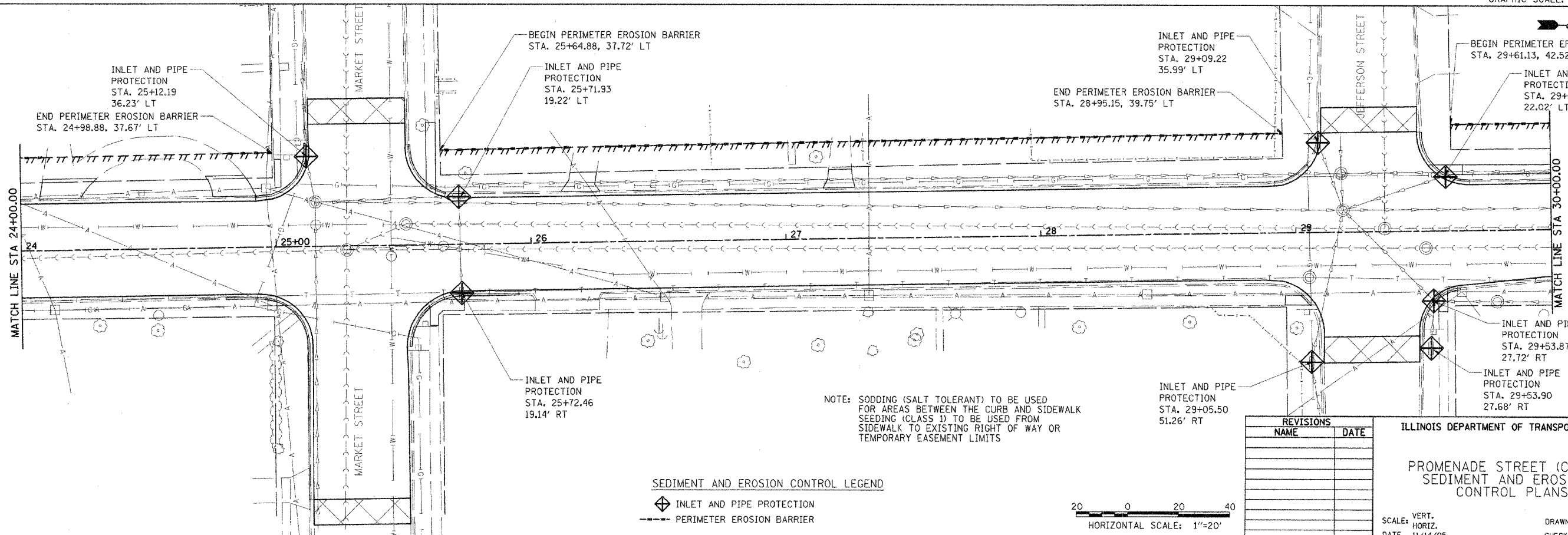
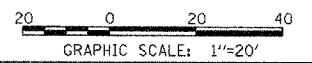


F.A.S. RTE.	SECTION	COUNTY	TOTAL SHEETS	SHEET NO.
567	04-00027-01-PV	MASON	79	54
STA.	TO STA.			
FED. ROAD DIST. NO.	ILLINOIS	FED. AID PROJECT		



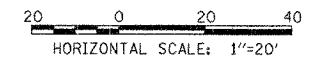
**SEDIMENT AND EROSION CONTROL LEGEND**  
 ◆ INLET AND PIPE PROTECTION  
 --- PERIMETER EROSION BARRIER

NOTE: SODDING (SALT TOLERANT) TO BE USED FOR AREAS BETWEEN THE CURB AND SIDEWALK SEEDING (CLASS 1) TO BE USED FROM SIDEWALK TO EXISTING RIGHT OF WAY OR TEMPORARY EASEMENT LIMITS



**SEDIMENT AND EROSION CONTROL LEGEND**  
 ◆ INLET AND PIPE PROTECTION  
 --- PERIMETER EROSION BARRIER

NOTE: SODDING (SALT TOLERANT) TO BE USED FOR AREAS BETWEEN THE CURB AND SIDEWALK SEEDING (CLASS 1) TO BE USED FROM SIDEWALK TO EXISTING RIGHT OF WAY OR TEMPORARY EASEMENT LIMITS



REVISIONS	
NAME	DATE

ILLINOIS DEPARTMENT OF TRANSPORTATION  
**PROMENADE STREET (C.H. 20)  
 SEDIMENT AND EROSION  
 CONTROL PLANS**  
 SCALE: VERT. \_\_\_\_\_  
 HORIZ. \_\_\_\_\_  
 DATE 11/14/05  
 DRAWN BY RDJ  
 CHECKED BY RXC

9:35:57 PM  
 22/11/2005, 8:31:35 PM  
 #FILE#

LAYOUT	KET	8/04/05
DRAWN	RDJ	11/14/05
REVIEWED	RXC	11/18/05