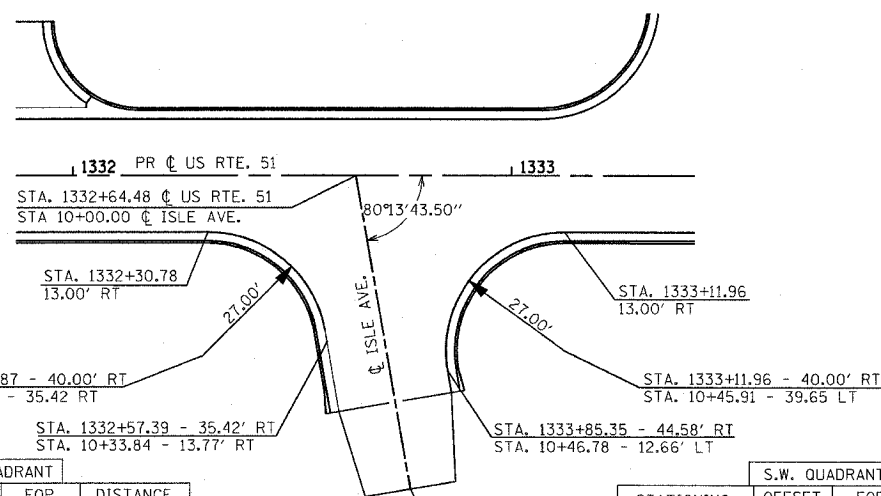


F.A.B. RTE.	SECTION	COUNTY	TOTAL SHEETS	SHEET NO.
322	182 & 18Y, RS 282	MARION	222	80
STA.		TO STA.		
DOT DIST. NO. 7		ILLINOIS FED. AID PROJECT		
CONTRACT NO. 94700				

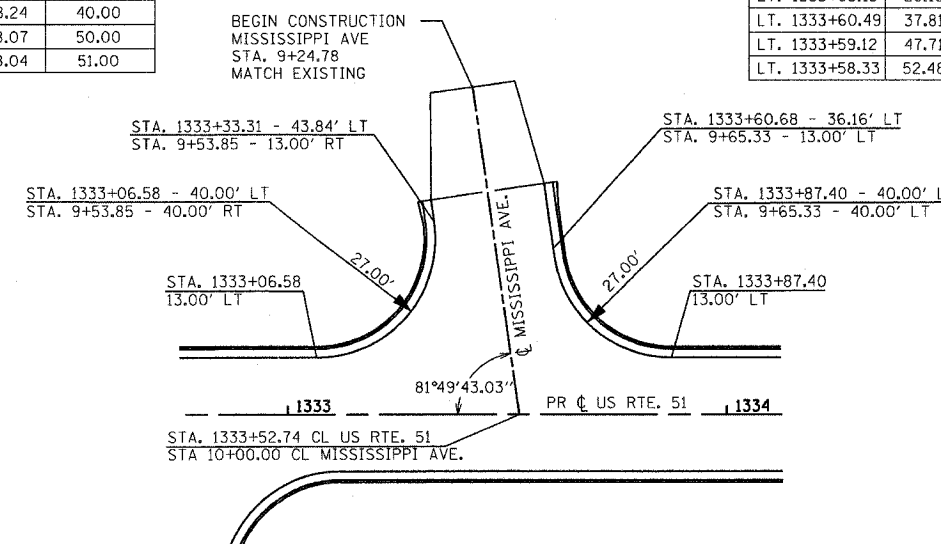
STATIONING ALONG U.S. RTE. 51	N.E. QUADRANT		
	OFFSET TO EOP FEET	EOP ELEV FEET	DISTANCE ALONG RAD. FEET
LT. 1333+06.58	13.00	508.92	
LT. 1333+16.41	14.85	508.75	10.00
LT. 1333+24.89	20.15	508.58	20.00
LT. 1333+30.86	28.18	508.41	30.00
LT. 1333+33.50	37.82	508.24	40.00
LT. 1333+32.74	47.79	508.07	50.00
LT. 1333+32.60	48.79	508.04	51.00

STATIONING ALONG U.S. RTE. 51	S.E. QUADRANT		
	OFFSET TO EOP FEET	EOP ELEV FEET	DISTANCE ALONG RAD. FEET
LT. 1333+87.40	13.00	508.05	
LT. 1333+77.58	14.85	508.15	10.00
LT. 1333+69.10	20.15	508.26	20.00
LT. 1333+63.13	28.18	508.36	30.00
LT. 1333+60.49	37.81	508.46	40.00
LT. 1333+59.12	47.71	508.22	50.00
LT. 1333+58.33	52.48	508.04	54.82

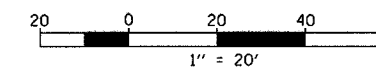


STATIONING ALONG U.S. RTE. 51	N.W. QUADRANT		
	OFFSET TO EOP FEET	EOP ELEV FEET	DISTANCE ALONG RAD. FEET
RT. 1332+30.78	13.00	509.64	
RT. 1332+40.61	14.85	509.35	10.00
RT. 1332+49.09	20.15	509.06	20.00
RT. 1332+55.06	28.18	508.77	30.00
RT. 1332+57.80	37.79	508.48	40.00
RT. 1332+59.50	47.65	508.20	50.00
RT. 1332+60.58	53.92	508.01	56.37

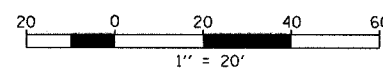
STATIONING ALONG U.S. RTE. 51	S.W. QUADRANT		
	OFFSET TO EOP FEET	EOP ELEV FEET	DISTANCE ALONG RAD. FEET
RT. 1333+11.96	13.33	508.86	
RT. 1332+02.13	14.85	508.70	10.00
RT. 1332+93.66	20.15	508.53	20.00
RT. 1332+87.69	28.18	508.37	30.00
RT. 1332+85.05	37.82	508.20	40.00
RT. 1332+85.91	47.79	508.04	50.00
RT. 1332+86.20	49.51	508.01	51.75



U.S. ROUTE 51 / MISSISSIPPI AVE.



U.S. ROUTE 51 / ISLE AVE.



REVISIONS	
NAME	DATE

ILLINOIS DEPARTMENT OF TRANSPORTATION

INTERSECTION WARPING/  
GEOMETRIC LAYOUT  
U.S. ROUTE 51

SCALE: VERT. 1" = 20'  
HORIZ. 1" = 20'  
DATE 6/27/03

DRAWN BY MEC  
CHECKED BY MJM