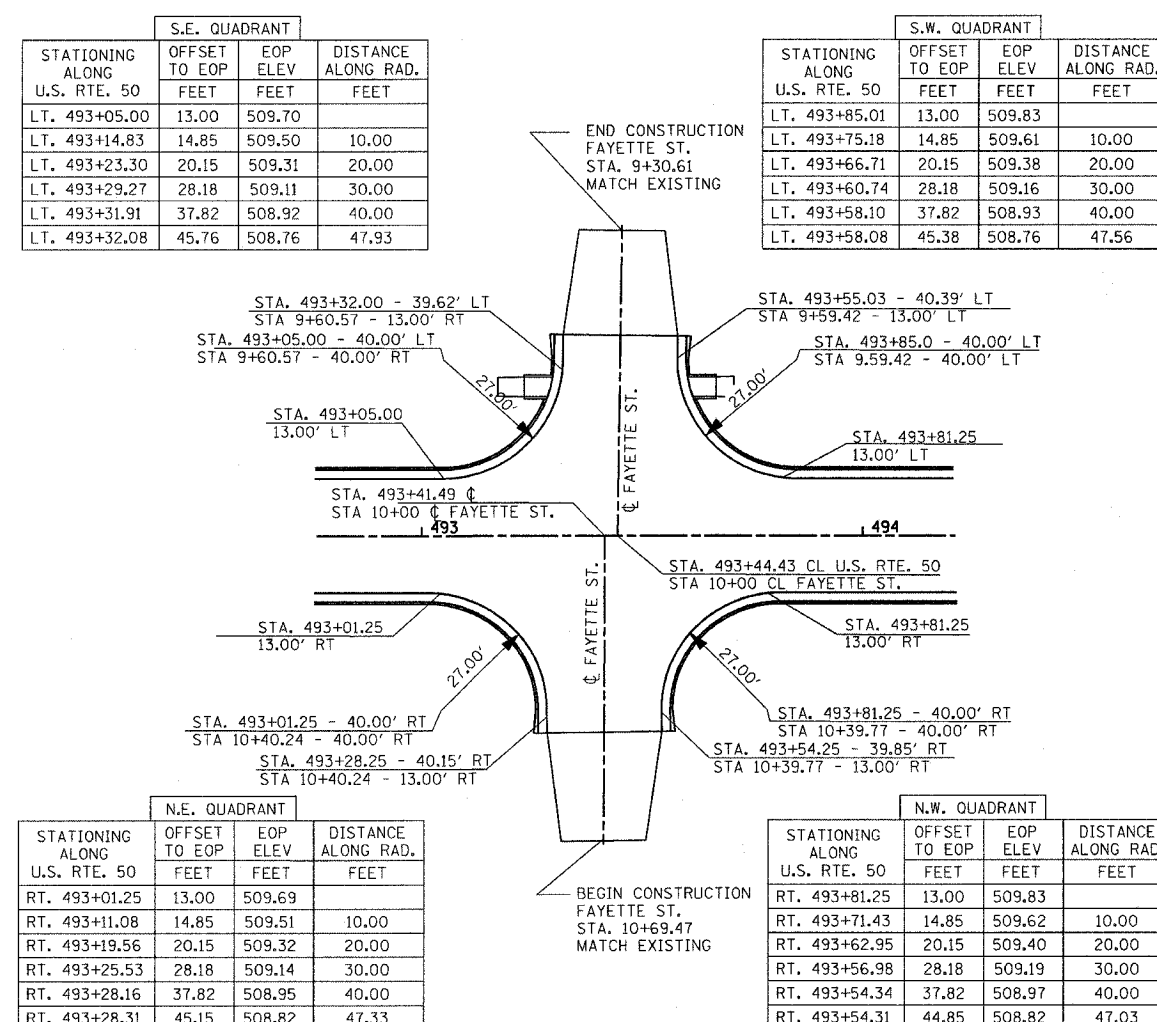
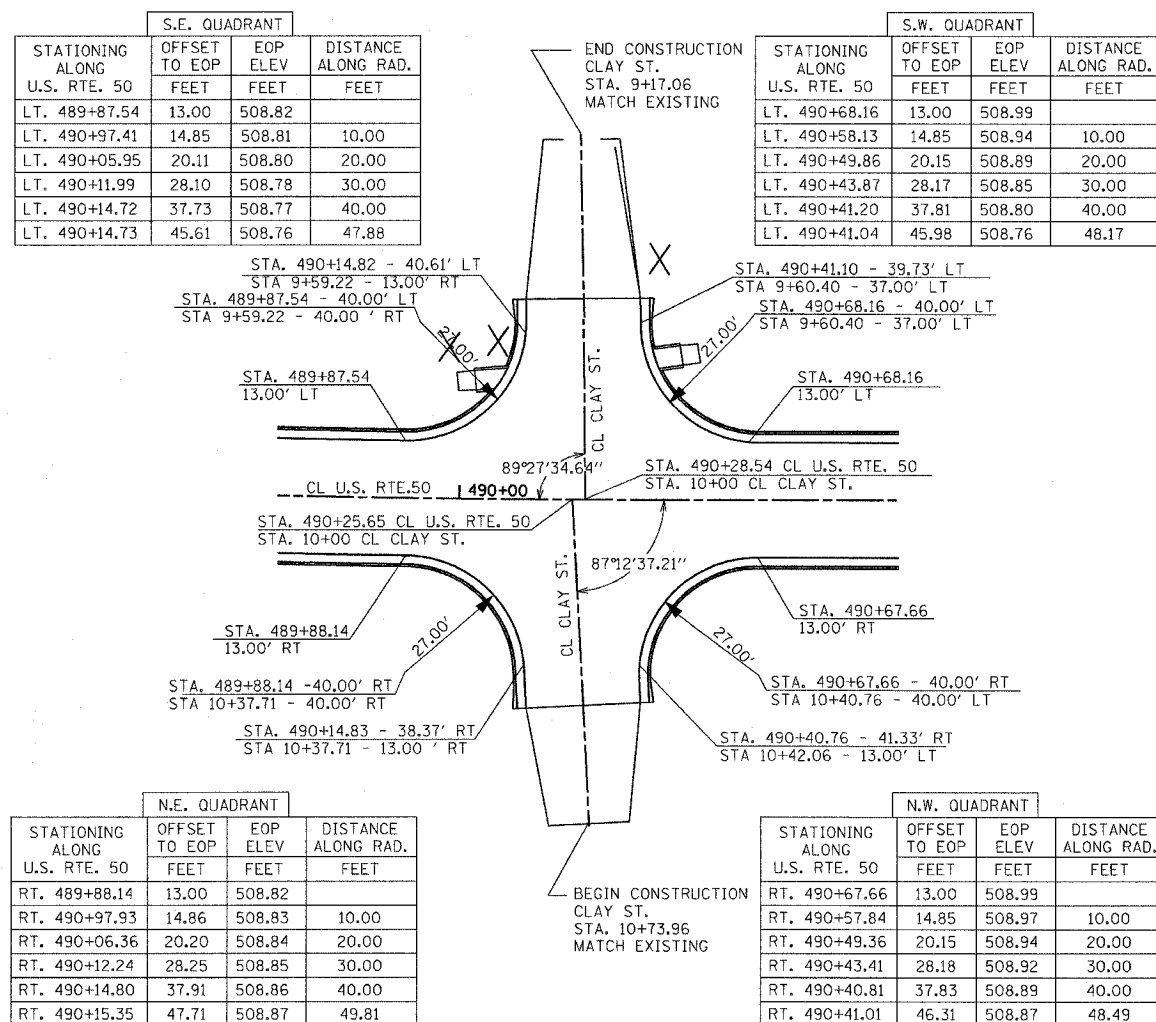
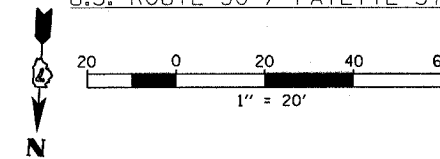



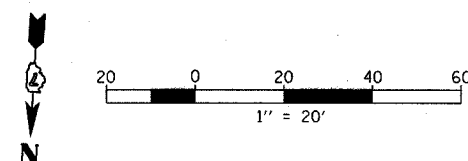
F.A.P. RTE.	SECTION	COUNTY	TOTAL SHEETS	SHEET NO.
327	182 & 18Y, RS 282	MARION	222	87
STA.		TO STA.		
RD DIST. NO. 7		ILLINOIS FED. AID PROJECT		
CONTRACT NO. 94700				



U.S. ROUTE 50 / FAYETTE ST.



U.S. ROUTE 50 / CLAY ST.



REVISIONS		ILLINOIS DEPARTMENT OF TRANSPORTATION
NAME	DATE	
		INTERSECTION WARPING / GEOMETRIC LAYOUT U.S. ROUTE 50
SCALE: VERT. 1" = 20'	HORIZ. 1" = 20'	DRAWN BY MEC
DATE 6/27/03		CHECKED BY MJM

I:\GIS\WORK\10\10\03\0306\0306_03_04_47.dwg