
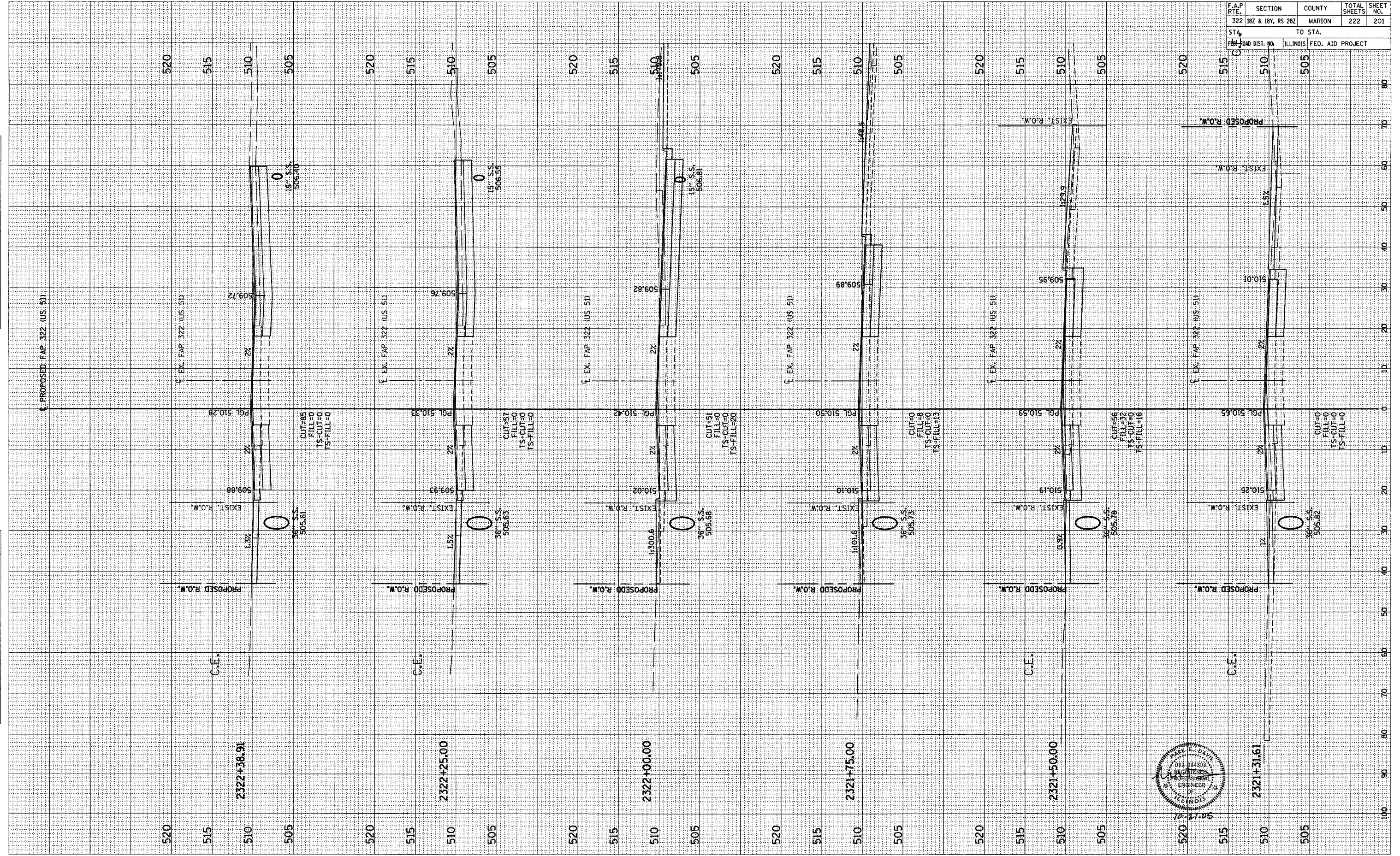


F.A.P. RTE.	SECTION	COUNTY	TOTAL SHEETS	SHEET NO.
322	182 & 18Y, RS 28Z	MARION	222	201
STA.	TO STA.			
FED. ROAD DIST. NO.	ILLINOIS	FED. AID PROJECT		

ORIGINAL SURVEY	DATE
SURVEYED	BY
NOTE BOOK	
AREAS CHECKED	

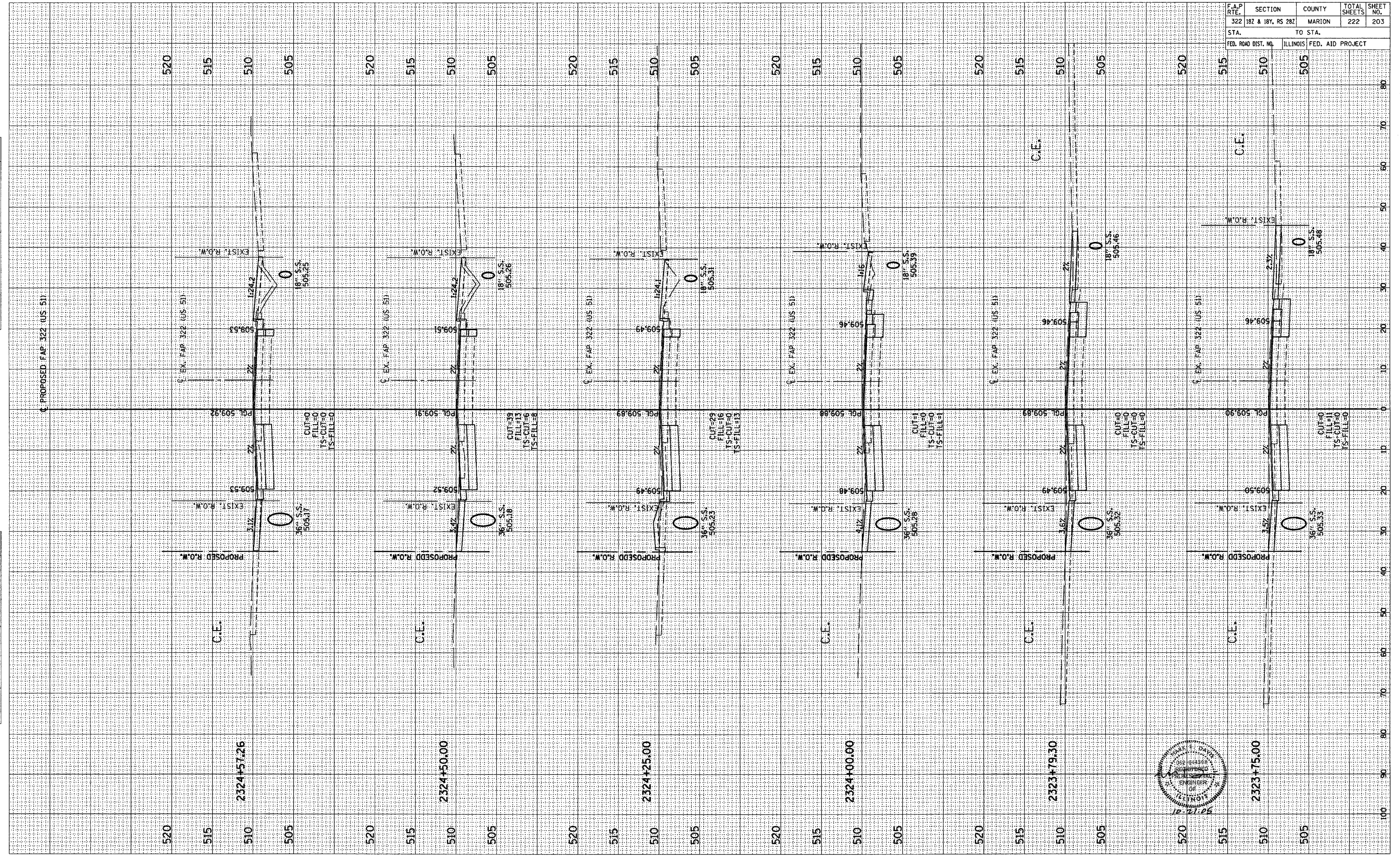
ORIGINAL SURVEY	DATE
SURVEYED	BY
NOTE BOOK	
AREAS CHECKED	



FINAL SURVEY
 SURVEYED
 PLANNED
 TYPICAL
 AREAS
 CHECKED
 NO.

ORIGINAL SURVEY
 SURVEYED
 PLANNED
 TYPICAL
 AREAS
 CHECKED
 NO.

F.A.P. RTE.	SECTION	COUNTY	TOTAL SHEETS	SHEET NO.
322	182 & 18Y, RS 287	MARION	222	203
STA.	TO STA.			
FED. ROAD DIST. NO.	ILLINOIS	FED. AID PROJECT		



FINAL SURVEYED SURVEY TEMPLATE AREAS CHECKED

BY: _____ DATE: _____

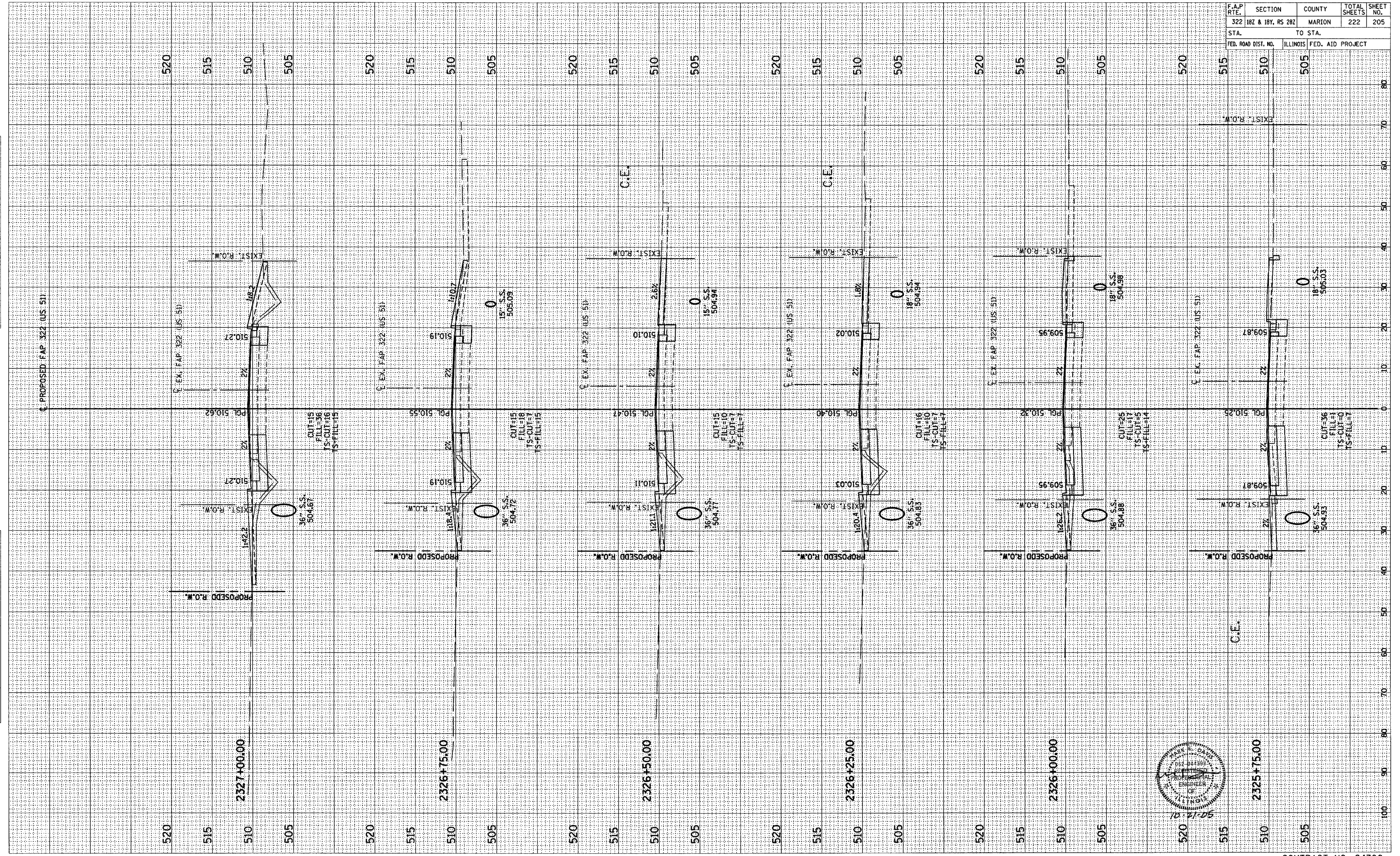
NO. _____

ORIGINAL SURVEYED SURVEY TEMPLATE AREAS CHECKED

BY: _____ DATE: _____

NO. _____

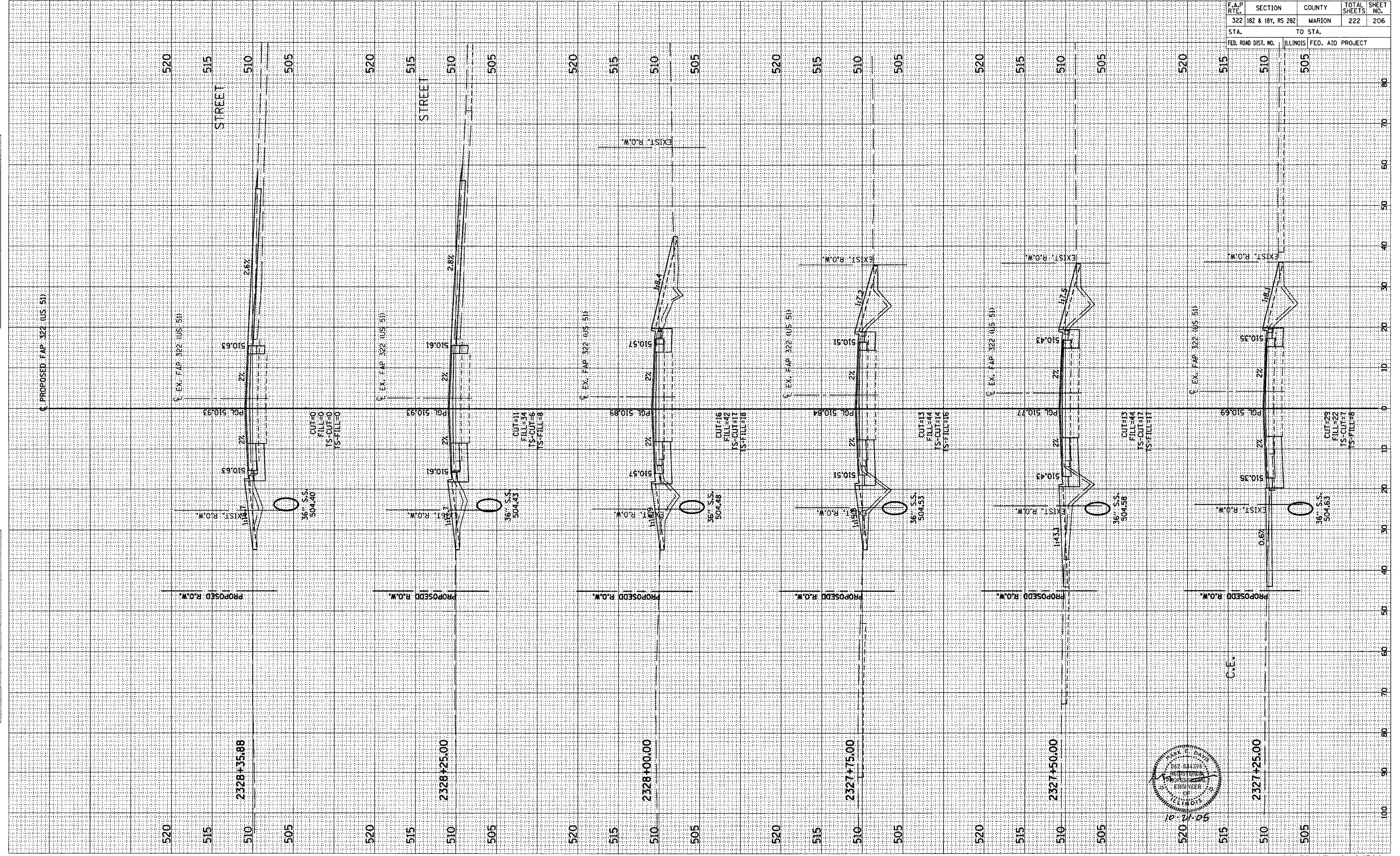
F.A.P. RTE.	SECTION	COUNTY	TOTAL SHEETS	SHEET NO.
322	182 & 18Y, RS 282	MARION	222	205
STA.		TO STA.		
FED. ROAD DIST. NO.		ILLINOIS	FED. AID PROJECT	



FINAL SURVEY
 SURVEYED BY
 DATE
 NOTE BOOK NO.
 AREAS CHECKED

ORIGINAL SURVEY
 SURVEYED BY
 DATE
 NOTE BOOK NO.
 AREAS CHECKED

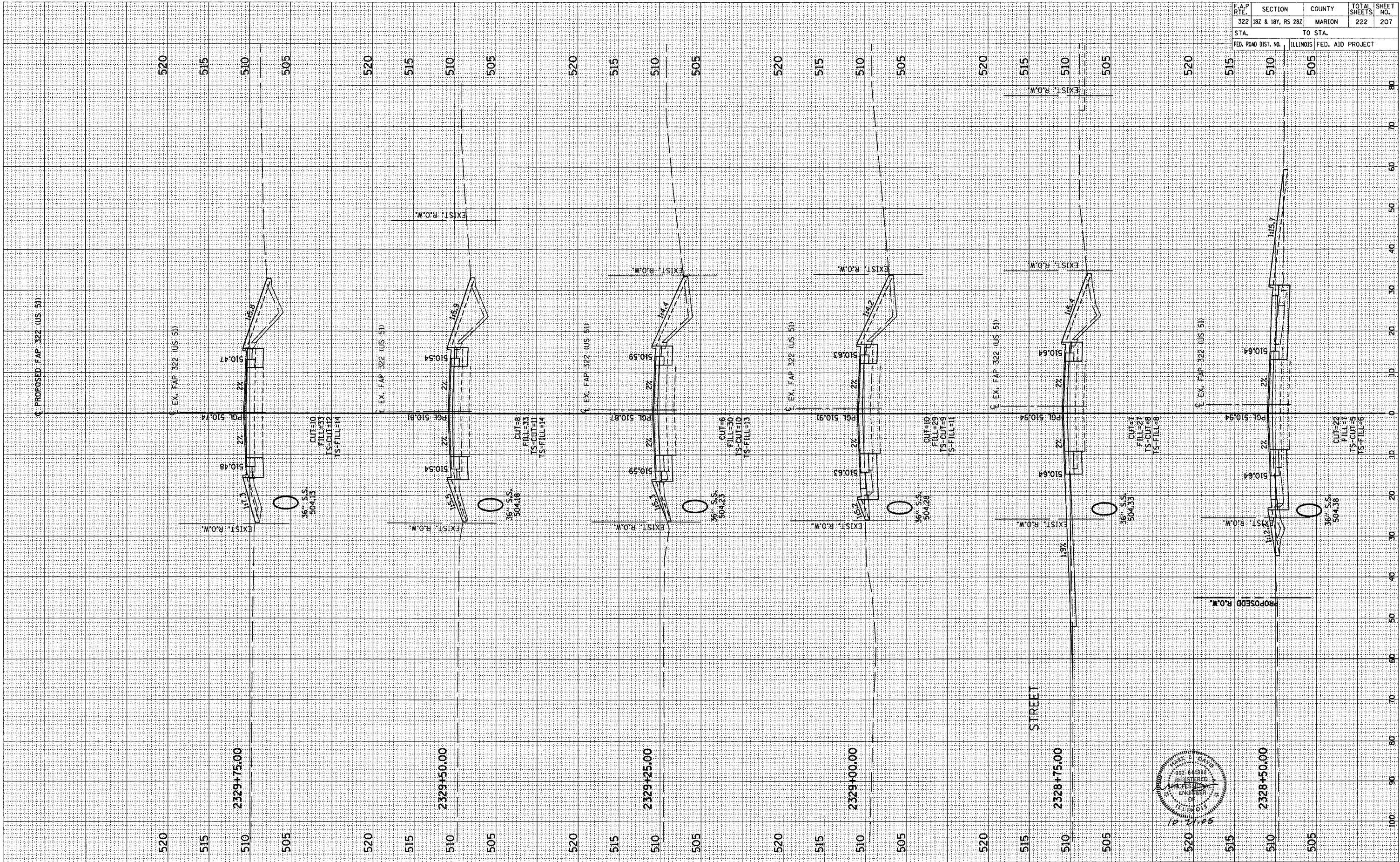
F.A.P. RTE.	SECTION	COUNTY	TOTAL SHEETS	SHEET NO.
322	182 & 18Y, RS 28Z	MARION	222	206
STA.	TO STA.			
FED. ROAD DIST. NO.	ILLINOIS	FED. AID PROJECT		



FINAL SURVEY
 SURVEYED BY: _____ DATE: _____
 NOTE BOOK NO.: _____
 TEMPLATE NO.: _____
 AREAS CHECKED: _____

ORIGINAL SURVEY
 SURVEYED BY: _____ DATE: _____
 NOTE BOOK NO.: _____
 TEMPLATE NO.: _____
 AREAS CHECKED: _____


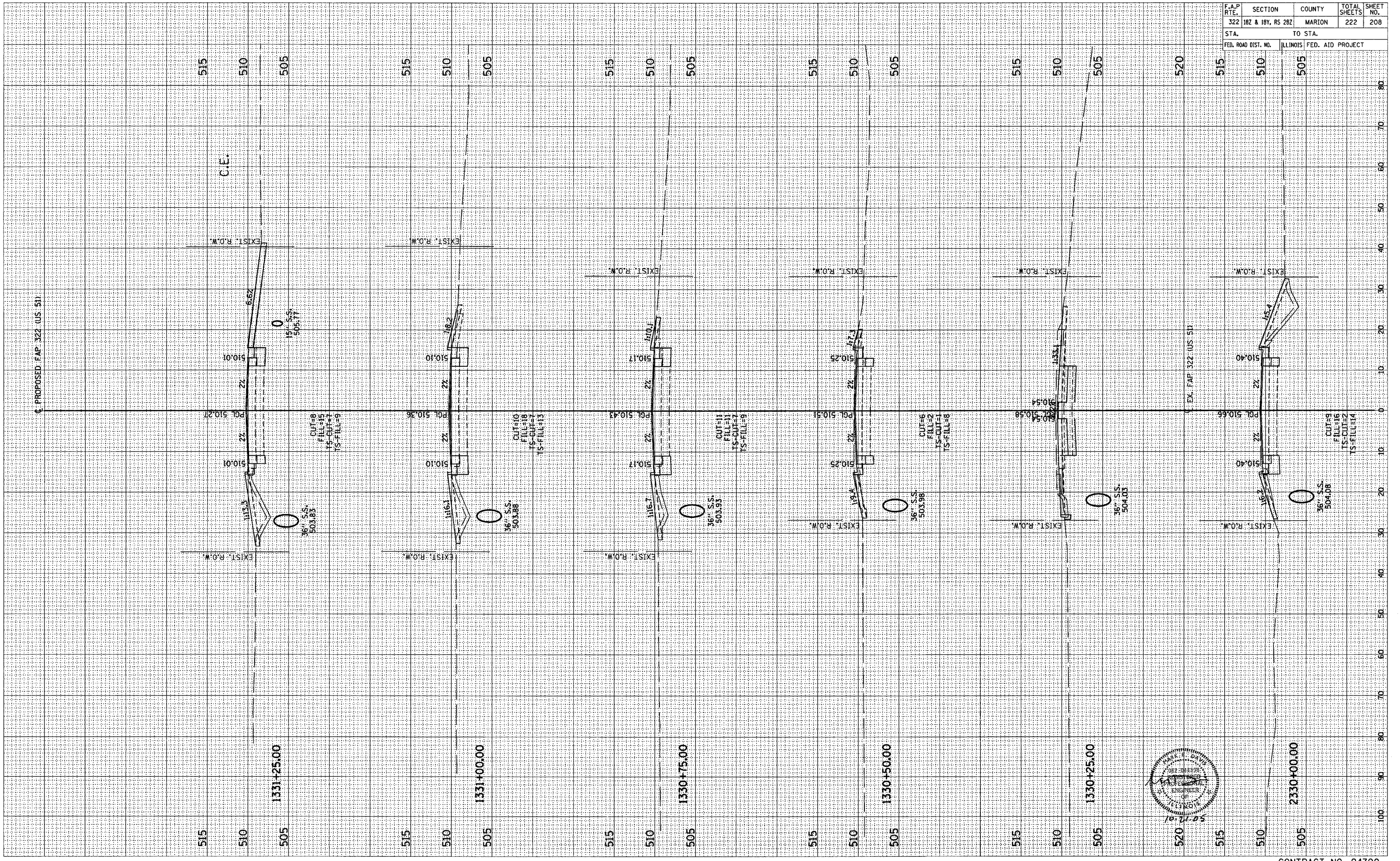
F.A.P. RTE.	SECTION	COUNTY	TOTAL SHEETS	SHEET NO.
322	182 & 18Y, RS 28Z	MARION	222	207
STA. 510		TO STA. 505		
FED. ROAD DIST. NO.		ILLINOIS FED. AID PROJECT		



BY _____ DATE _____
 SURVEYED _____
 PLOTTED _____
 TEMPLATE _____
 NOTE BOOK _____
 AREAS CHECKED _____
 NO. _____

BY _____ DATE _____
 SURVEYED _____
 PLOTTED _____
 TEMPLATE _____
 NOTE BOOK _____
 AREAS CHECKED _____
 NO. _____

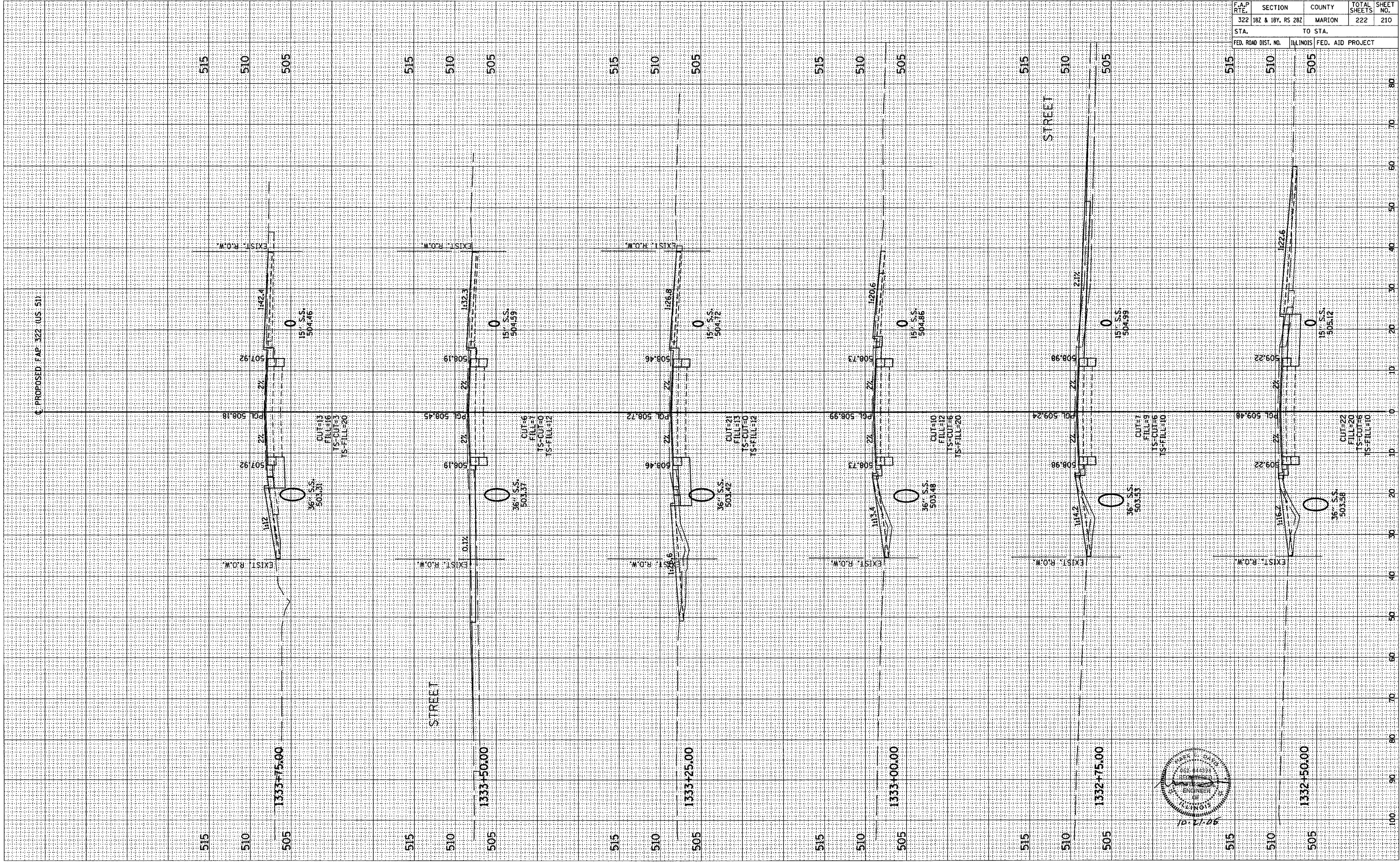
F.A.P. RTE.	SECTION	COUNTY	TOTAL SHEETS	SHEET NO.
322	182 & 18Y, RS 282	MARION	222	208
STA.		TO STA.		
FED. ROAD DIST. NO.		ILLINOIS FED. AID PROJECT		




OPTIONAL SURVEY
 SURVEYED
 TEMPLATE
 NOTE BOOK
 AREAS CHECKED
 NO.

BY
 DATE

BY
 DATE



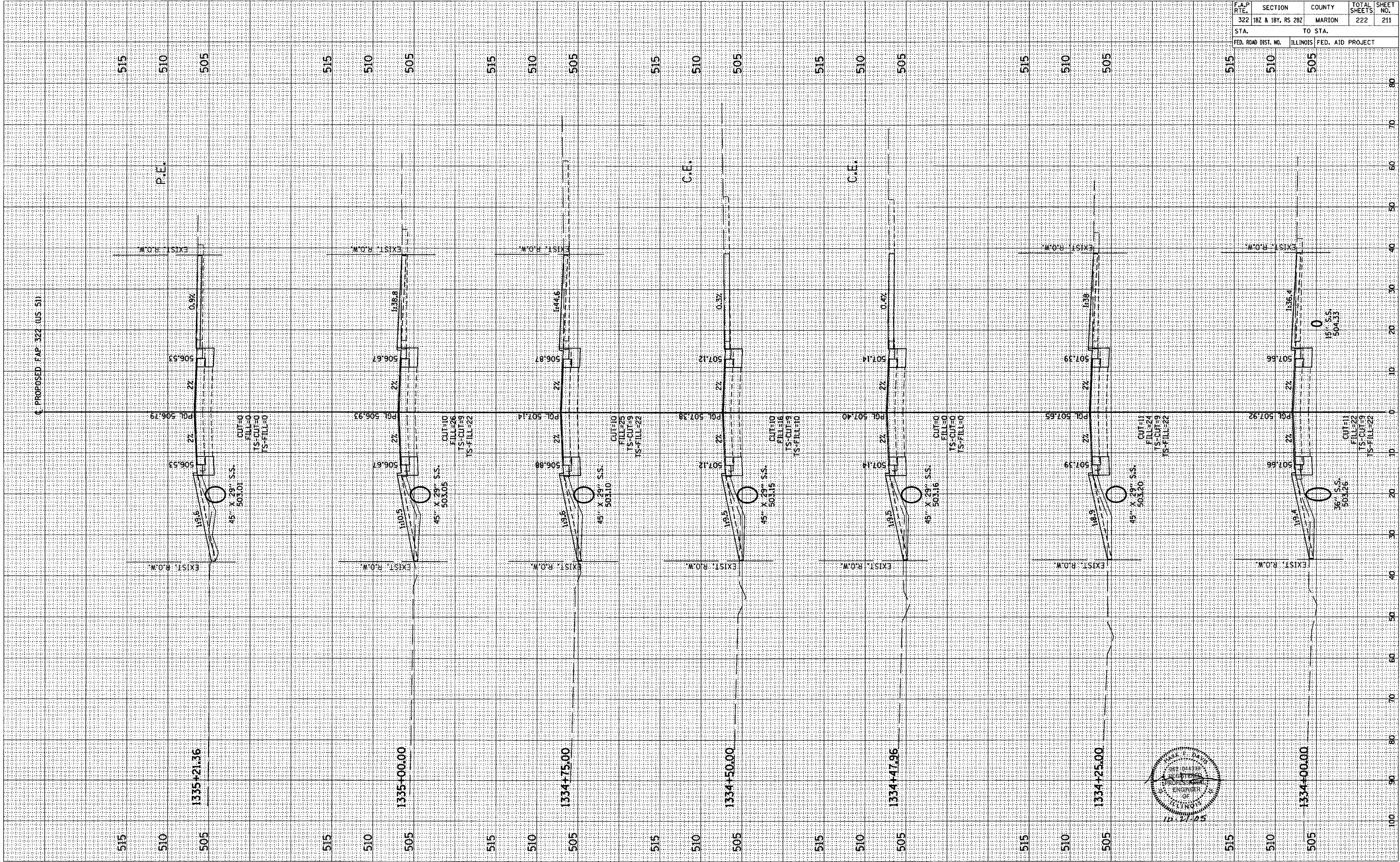
F.A.P. RTE.	SECTION	COUNTY	TOTAL SHEETS	SHEET NO.
322	182 & 18Y, RS 28Z	MARION	222	210
STA.		TO STA.		
FED. ROAD DIST. NO.		ILLINOIS FED. AID PROJECT		



BY _____ DATE _____
 SURVEYED _____
 ORIGINAL SURVEY _____
 NOTE BOOK _____
 TEMPLATE _____
 AREAS _____
 AREAS CHECKED _____

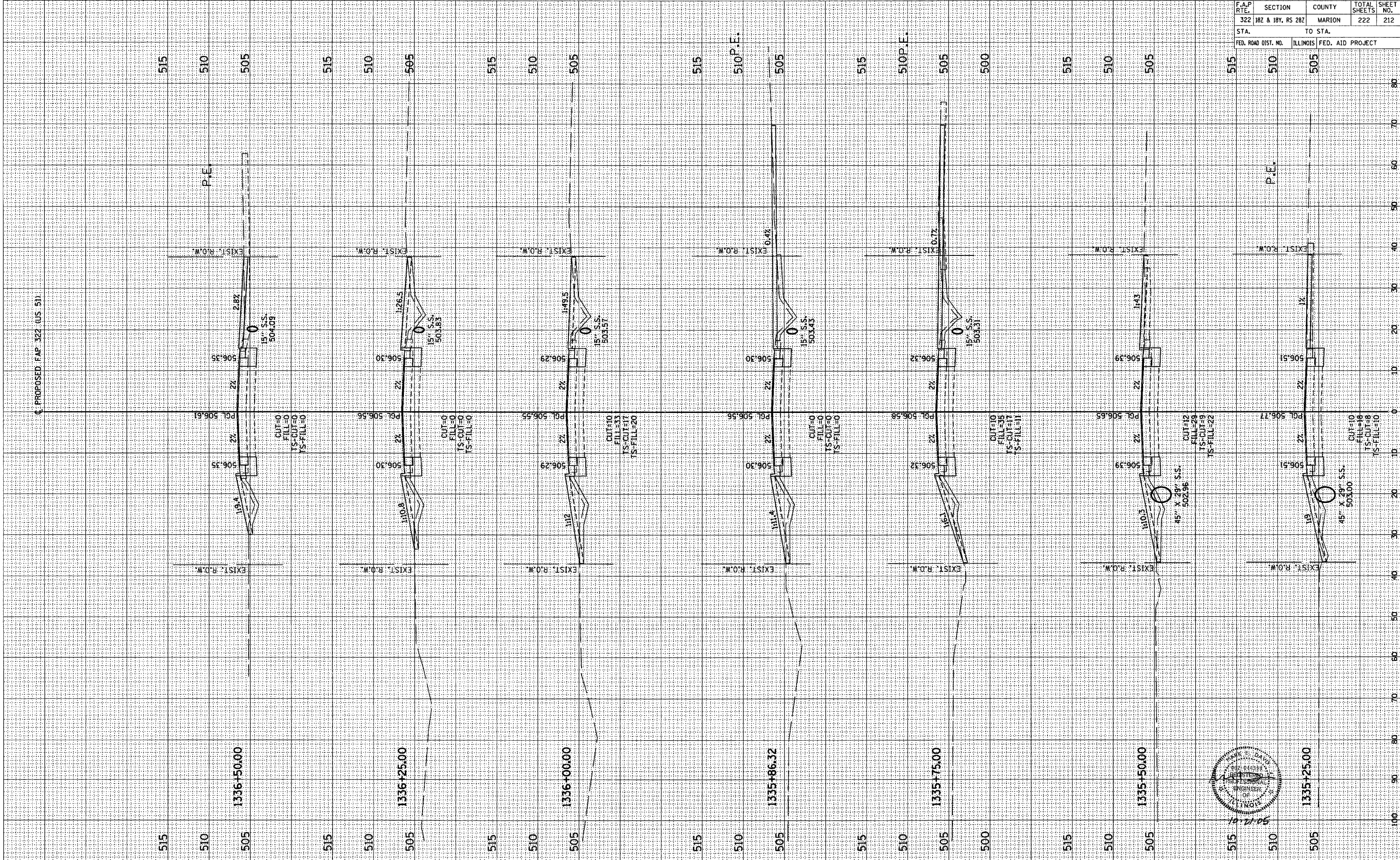
BY _____ DATE _____
 SURVEYED _____
 ORIGINAL SURVEY _____
 NOTE BOOK _____
 TEMPLATE _____
 AREAS _____
 AREAS CHECKED _____

F.A.P. RTE.	SECTION	COUNTY	TOTAL SHEETS	SHEET NO.
322	18Z & 18Y, RS 28Z	MARION	222	211
STA.		TO STA.		
FED. ROAD DIST. NO.		ILLINOIS FED. AID PROJECT		



ORIGINAL SURVEY
 SURVEYED BY
 DATE
 NOTE BOOK NO.
 TEMPLATE AREAS CHECKED

FINAL SURVEY
 SURVEYED BY
 DATE
 NOTE BOOK NO.
 TEMPLATE AREAS CHECKED




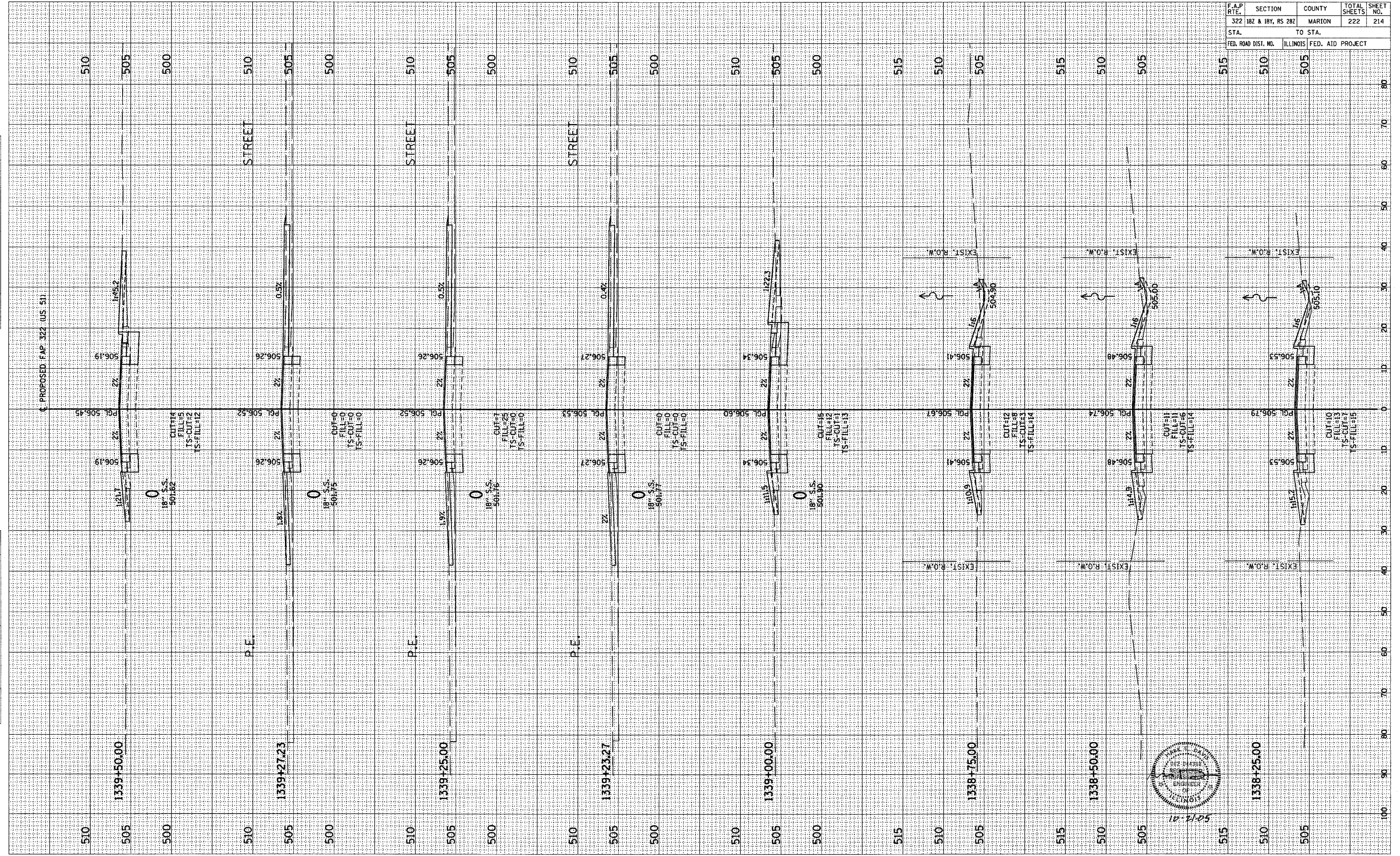
F.A.P. RTE.	SECTION	COUNTY	TOTAL SHEETS	SHEET NO.
322	182 & 18Y, RS 287	MARION	222	212
STA.		TO STA.		
FED. ROAD DIST. NO.		ILLINOIS FED. AID PROJECT		



F.A.P. RTE.	SECTION	COUNTY	TOTAL SHEETS	SHEET NO.
322	182 & 184, RS 282	MARION	222	214
STA.	TO STA.			
FED. ROAD DIST. NO.	ILLINOIS	FED. AID PROJECT		

FINAL SURVEY	BY	DATE
SURVEYED		
NOTE BOOK		
NO.		

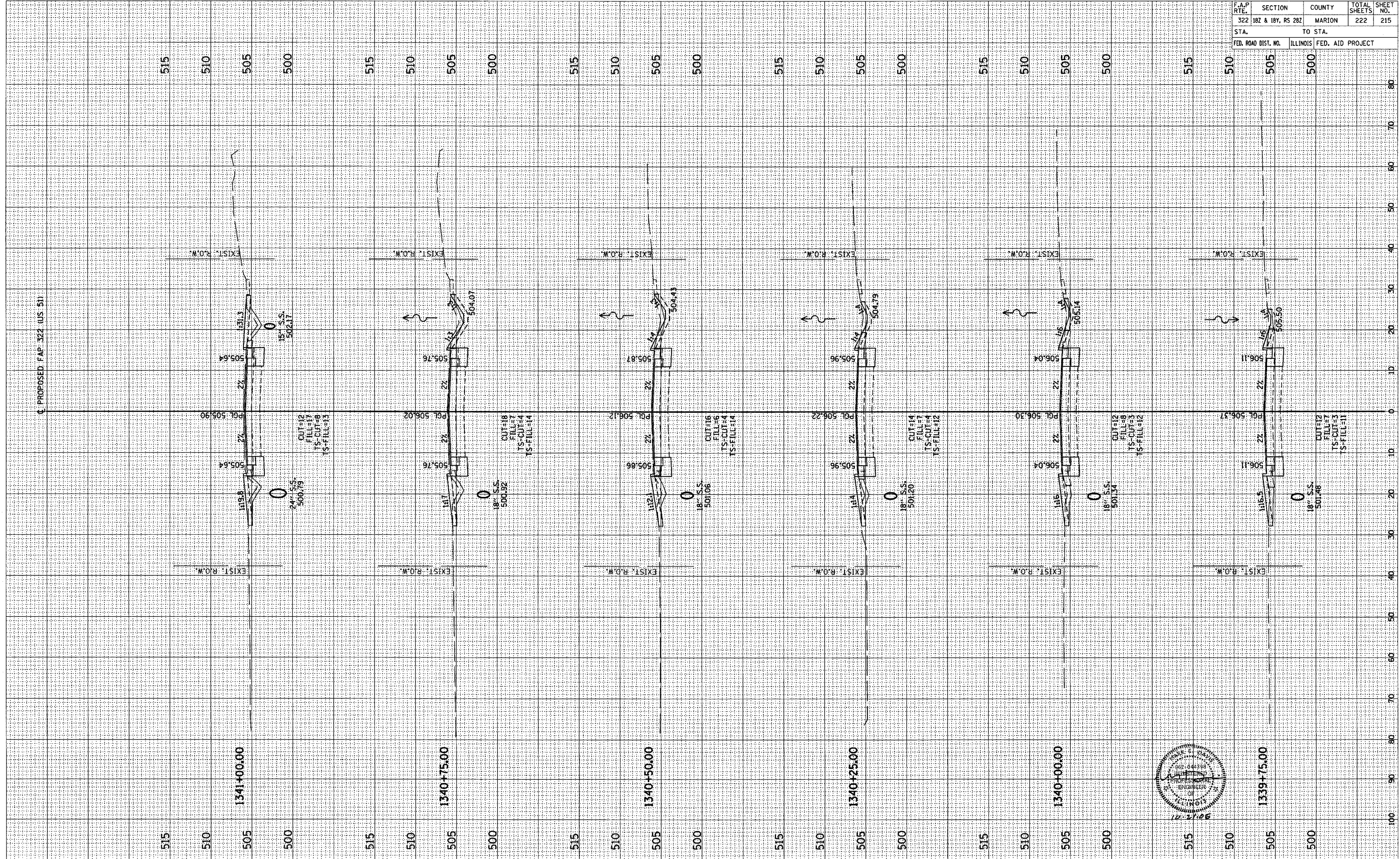
ORIGINAL SURVEY	BY	DATE
SURVEYED		
NOTE BOOK		
NO.		



ORIGINAL SURVEY
 SURVEY PLOTTED
 NOTE BOOK
 AREAS CHECKED
 NO. _____
 BY _____
 DATE _____

ORIGINAL SURVEY
 SURVEY PLOTTED
 NOTE BOOK
 AREAS CHECKED
 NO. _____
 BY _____
 DATE _____

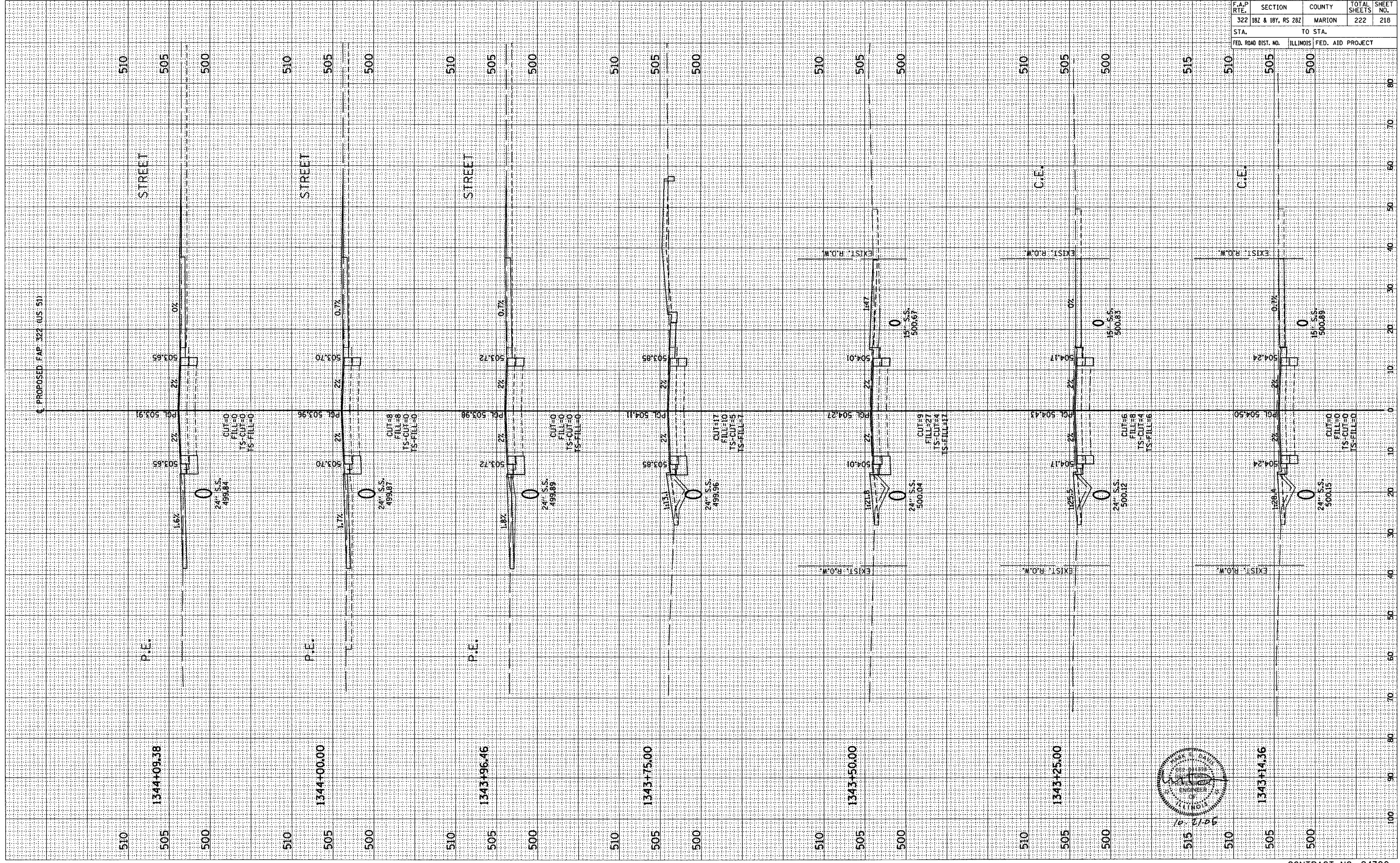
F.A.P. RTE.	SECTION	COUNTY	TOTAL SHEETS	SHEET NO.
322	182 & 18Y, RS 282	MARION	222	215
STA.		TO STA.		
FED. ROAD DIST. NO.		ILLINOIS FED. AID PROJECT		



ORIGINAL SURVEY PLOTTED TEMPLATE AREAS CHECKED
 NO. _____
 BY _____ DATE _____
 SURVEYED PLOTTED TEMPLATE AREAS CHECKED
 NO. _____
 BY _____ DATE _____

ORIGINAL SURVEY PLOTTED TEMPLATE AREAS CHECKED
 NO. _____
 BY _____ DATE _____
 SURVEYED PLOTTED TEMPLATE AREAS CHECKED
 NO. _____
 BY _____ DATE _____


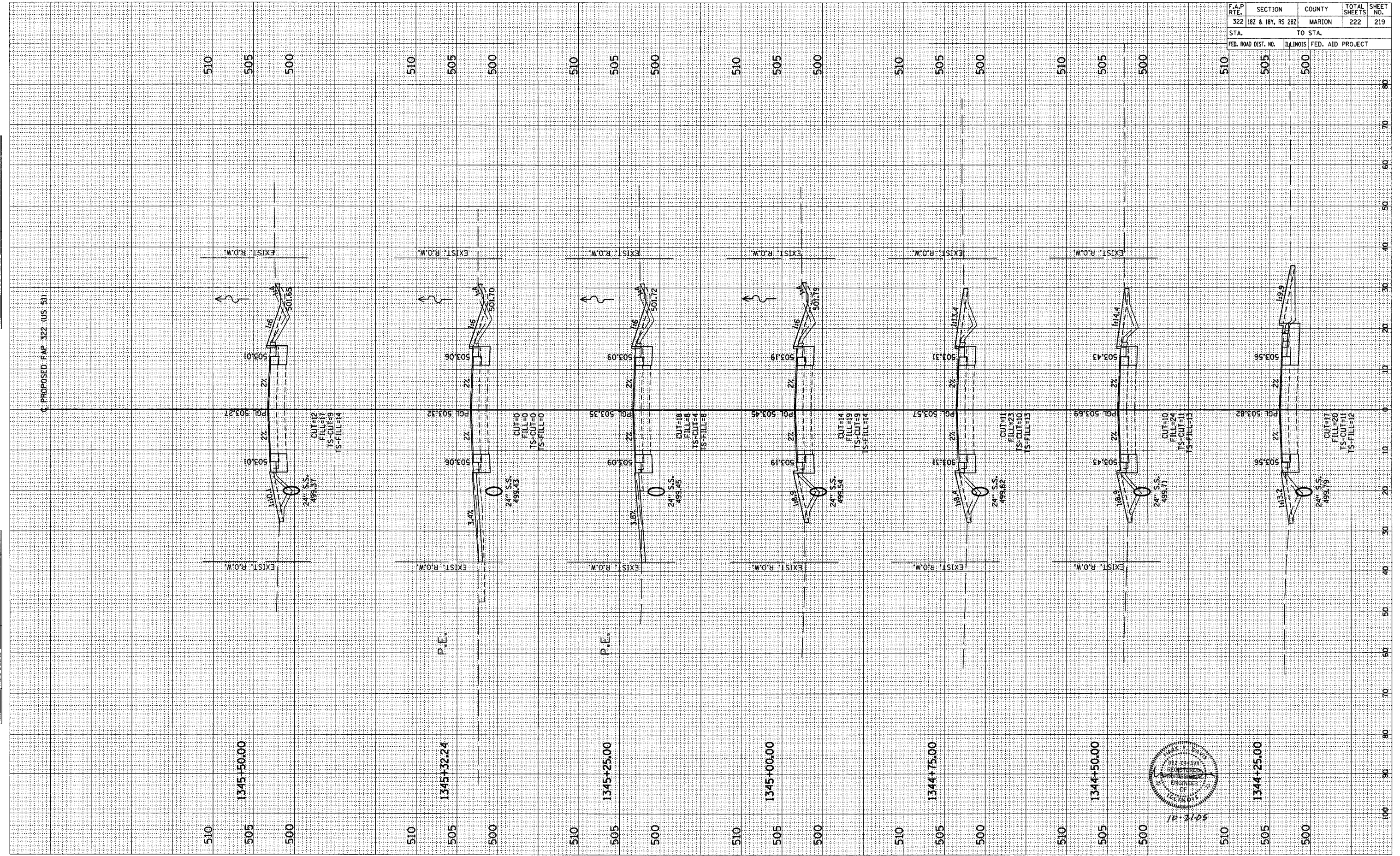
F.A.P. RTE.	SECTION	COUNTY	TOTAL SHEETS	SHEET NO.
322	182 & 18Y, RS 282	MARION	222	218
STA.		TO STA.		
FED. ROAD DIST. NO.		ILLINOIS FED. AID PROJECT		



BY _____ DATE _____
 SURVEYED _____
 PLOTTED _____
 NOTE BOOK _____
 AREAS _____
 CHECKED _____

BY _____ DATE _____
 SURVEYED _____
 PLOTTED _____
 NOTE BOOK _____
 AREAS _____
 CHECKED _____

F.A.P. RTE.	SECTION	COUNTY	TOTAL SHEETS	SHEET NO.
322	182 & 18Y, RS 282	MARION	222	219
STA.		TO STA.		
FED. ROAD DIST. NO.		ILLINOIS FED. AID PROJECT		

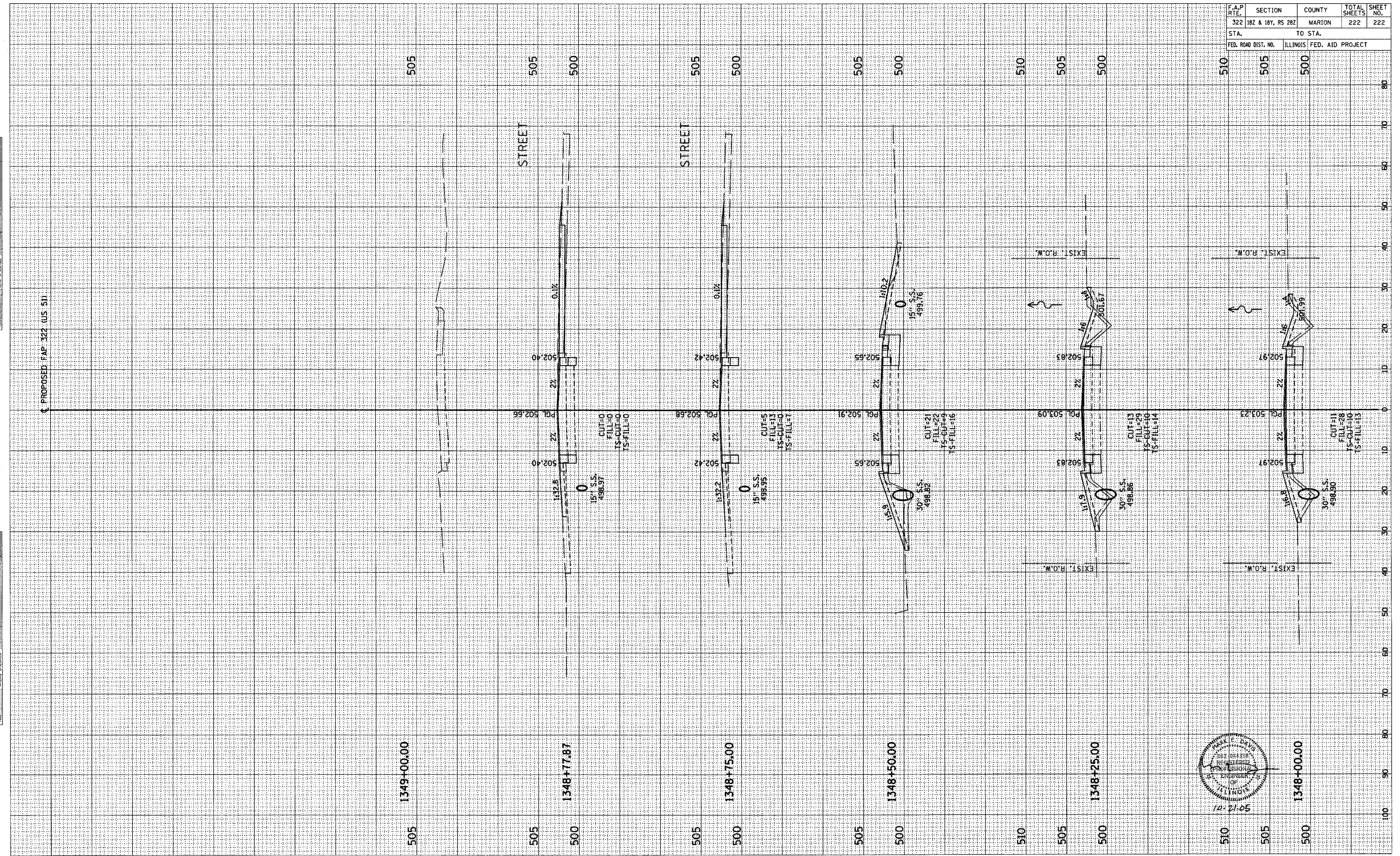


FINAL SURVEY	DATE
SURVEYED	BY
PLOTTED	
DATE	
NO. OF SHEETS	
AREAS CHECKED	

ORIGINAL SURVEY	DATE
SURVEYED	BY
PLOTTED	
DATE	
NO. OF SHEETS	
AREAS CHECKED	

PROPOSED FAP 322 (US 51)

F.A.P. RTE.	SECTION	COUNTY	TOTAL SHEETS	SHEET NO.
322	18Z & 18Y, RS 28Z	MARION	222	222
STA.	TO STA.			
FED. ROAD DIST. NO.	ILLINOIS FED. AID PROJECT			

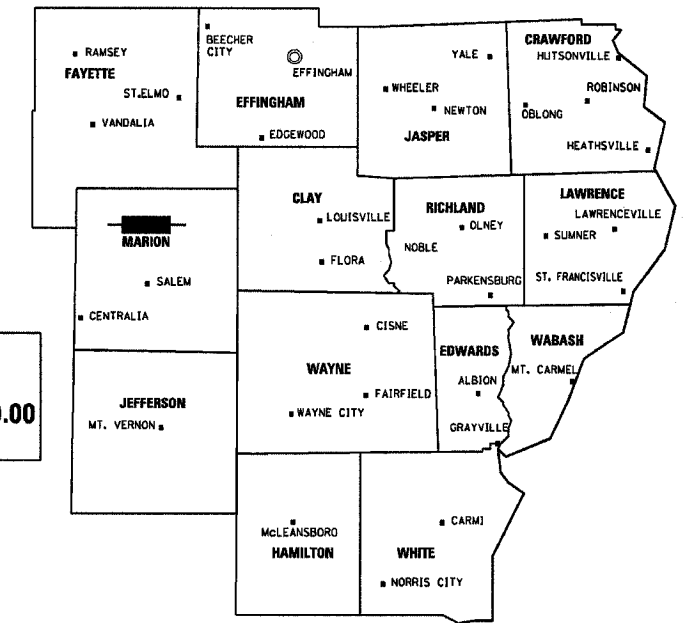


F.A.P. NO.	SECTION	COUNTY	TOTAL SHEETS	SHEET NO.
322/327	18Z & 18Y, RS-28Z	MARION	222	222A
FED. ROAD DIST. NO. 7		ILLINOIS	FED. AID PROJECT NO.	

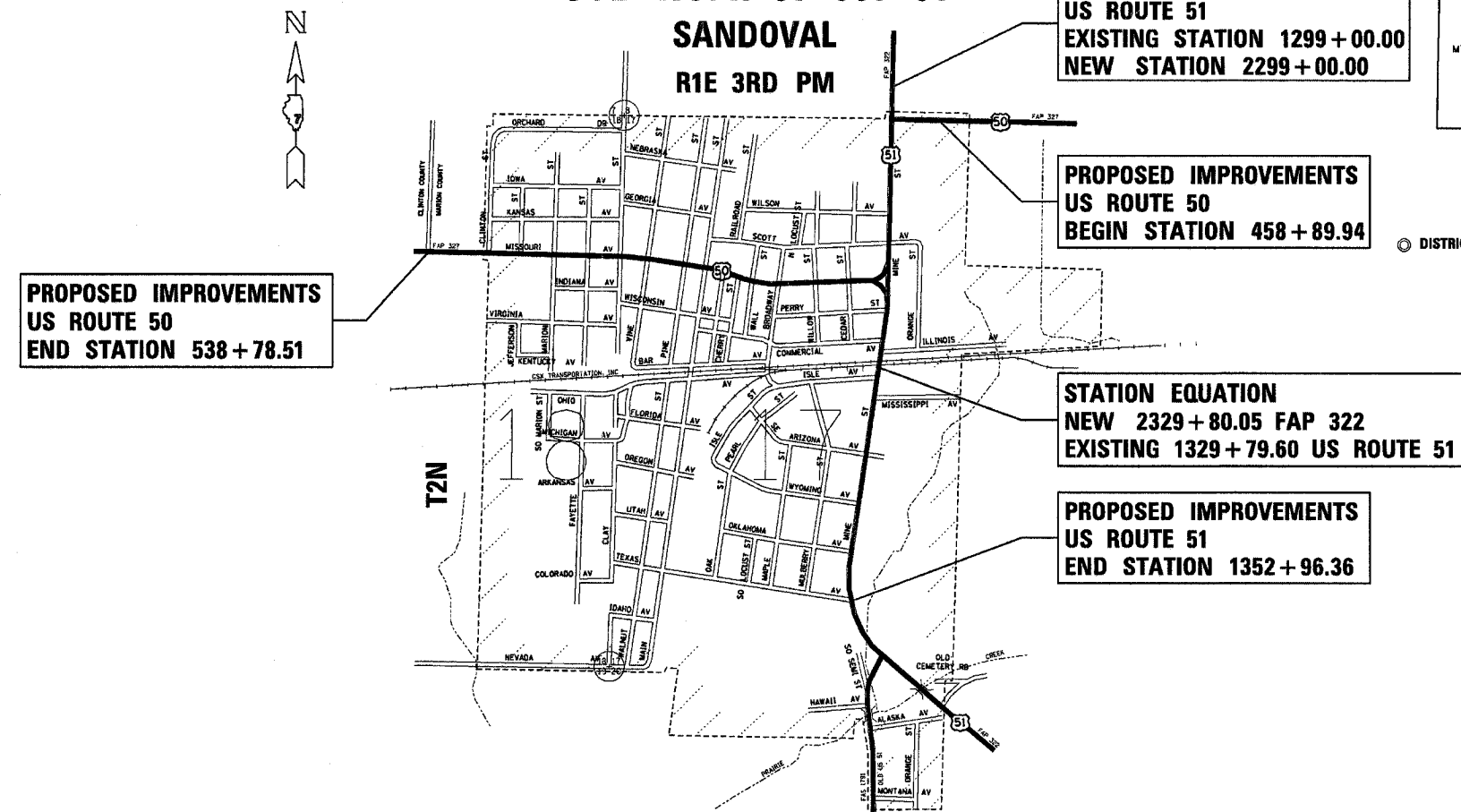
STATE OF ILLINOIS
DEPARTMENT OF TRANSPORTATION
DIVISION OF HIGHWAY
RIGHT OF WAY PLANS
FOR PROPOSED
FEDERAL AID HIGHWAY

FAP 322/327 (US ROUTE 50/51)
SECTION 18Z & 18Y, RS-28Z
MARION COUNTY
JOB NO. R-97-007-01

DISTRICT 7



© DISTRICT HEADQUARTERS
 LOCATION OF SECTION INDICATED THUS:



LOCATION OF PROJECT

GROSS LENGTH OF PROJECT= 13183.32 LIN. FT. = 2.50 MILES
 NET LENGTH OF PROJECT= 13183.32 LIN. FT. = 2.50 MILES

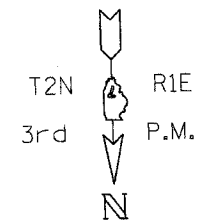
STATE OF ILLINOIS DEPARTMENT OF TRANSPORTATION DIVISION OF HIGHWAYS	
SUBMITTED	20
EXAMINED	20
PASSED	20
REVIEWED	20
APPROVED	20

DISTRICT ENGINEER
CHIEF OF PLATS AND PLANS
DISTRICT LAND ACQUISITION ENGINEER
CENTRAL BUREAU RIGHT OF WAY PLANS ENGINEER
ENGINEER OF LAND ACQUISITION

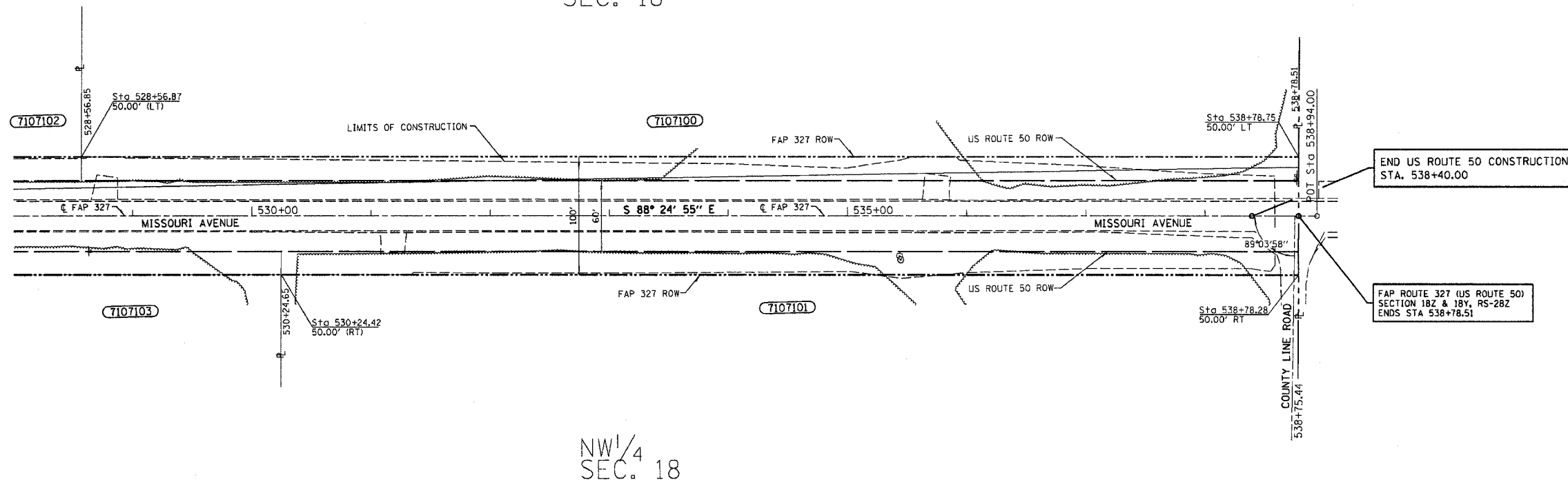
•DGN-SPEC•
 •DATE•

T 2 N R 1 E 3rd PM

SANDOVAL TWP



NW 1/4
SEC. 18



NW 1/4
SEC. 18

• DGN-SPEC •
• DATE •

DRAWN BY _____
WRITTEN BY _____
CHECKED BY _____
INSPECTED BY _____

LEGEND

- (R) = RECORDED DISTANCE
- Δ = DELTA ANGLE
- D = DEGREE OF CURVE
- R = RADIUS
- T = TANGENT LENGTH
- L = LENGTH OF CURVE
- C = CHORD LENGTH
- PC = POINT OF CURVATURE
- PT = POINT OF TANGENCY
- PI = POINT OF INTERSECTION
- POC = POINT ON CURVE
- ⊙ = 5/8" IRON ROD
- ⊥ = PROPERTY LINE

NOTE: BEARINGS ARE REFERENCED
TO THE ILLINOIS STATE PLANE COORDINATE
SYSTEM, EAST ZONE, NORTH AMERICAN
DATUM (NAD 1983)

PARCEL	OWNER	ADD	EXIST	EASEMENT	REV	INST	MICROFILM	DATE	BOOK	PAGE	AREA	SOLD
7107100	K. Virginia Seldel	20565	30523		28.827 Ac.							
7107101	Anne Nugent	16967	25726		24.020 Ac.							

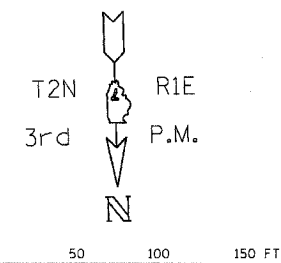
NOTE: ALL AREAS ARE IN SQUARE FEET
UNLESS OTHERWISE NOTED.

NOTE: TEMPORARY EASEMENTS ARE NEEDED AS A WORK AREA

JOB NO. R-97-007-01

RIGHT OF WAY PLANS
FAP ROUTE 322/327
PROJECT SANDOVAL SECTION 18Z & 18Y, RS-28Z
STATION 529+00.00 TO
STATION 538+78.51
COUNTY MARION
SCALE 1"=50' SHEET 222B OF 222

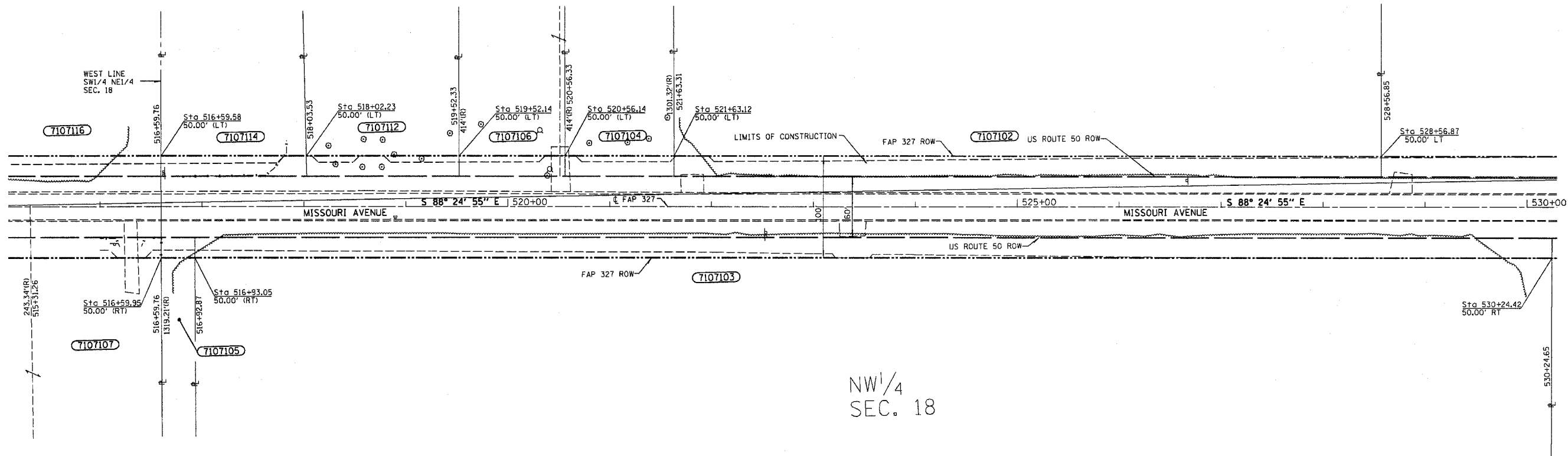
T 2 N R 1 E 3rd PM SANDOVAL TWP



NE 1/4
SEC. 18

NW 1/4
SEC. 18

•DN-SPEC•
•DATE•



NW 1/4
SEC. 18

DRAWN BY _____
WRITTEN BY _____
CHECKED BY _____
INSPECTED BY _____

LEGEND

- (R) = RECORDED DISTANCE
- Δ = DELTA ANGLE
- D = DEGREE OF CURVE
- R = RADIUS
- T = TANGENT LENGTH
- L = LENGTH OF CURVE
- C = CHORD LENGTH
- PC = POINT OF CURVATURE
- PT = POINT OF TANGENCY
- PI = POINT OF INTERSECTION
- POC = POINT ON CURVE
- ⊙ = 5/8" IRON ROD
- P = PROPERTY LINE

NOTE: BEARINGS ARE REFERENCED TO THE ILLINOIS STATE PLANE COORDINATE SYSTEM, EAST ZONE, NORTH AMERICAN DATUM (NAD 1983)

PARCEL	OWNER	ADD	EXIST	EASEMENT	REM	INST	MICROFLM	DATE	BOOK	PAGE	AREA	SOLD
7107102	Norma J. Smith, Donald L., Lowell E., Dale H., Phillip E. and Kenneth A. Francols	13936	20746		34,204 Ac.							
7107103	K. Virginia Seidel	26519	40060		38,472 Ac.							
7107104	Jeffery Seats	2147	3202		11,107 Ac.							
7107105	Harry H. Seidel, Trustee	660	3175		0,962 Ac.							
7107106	Jack L. & Carolyn K. Seats	2087	3113		0,869 Ac.							
7107112	Evelyn Seats	3003	4465		0,799 Ac.							
7107114	Carla Hunter	2865	4,295		1,671 Ac.							

NOTE: ALL AREAS ARE IN SQUARE FEET UNLESS OTHERWISE NOTED.

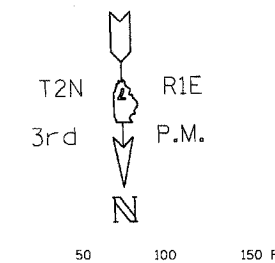
NOTE: TEMPORARY EASEMENTS ARE NEEDED AS A WORK AREA

JOB NO. R-97-007-01

RIGHT OF WAY PLANS
FAP ROUTE 322/327
PROJECT SANDOVAL SECTION 18 & 18Y, RS-28Z
STATION 516+00.00 TO
STATION 529+00.00
COUNTY MARION
SCALE 1"=50' SHEET 222C OF 222

T 2 N R 1 E 3rd PM

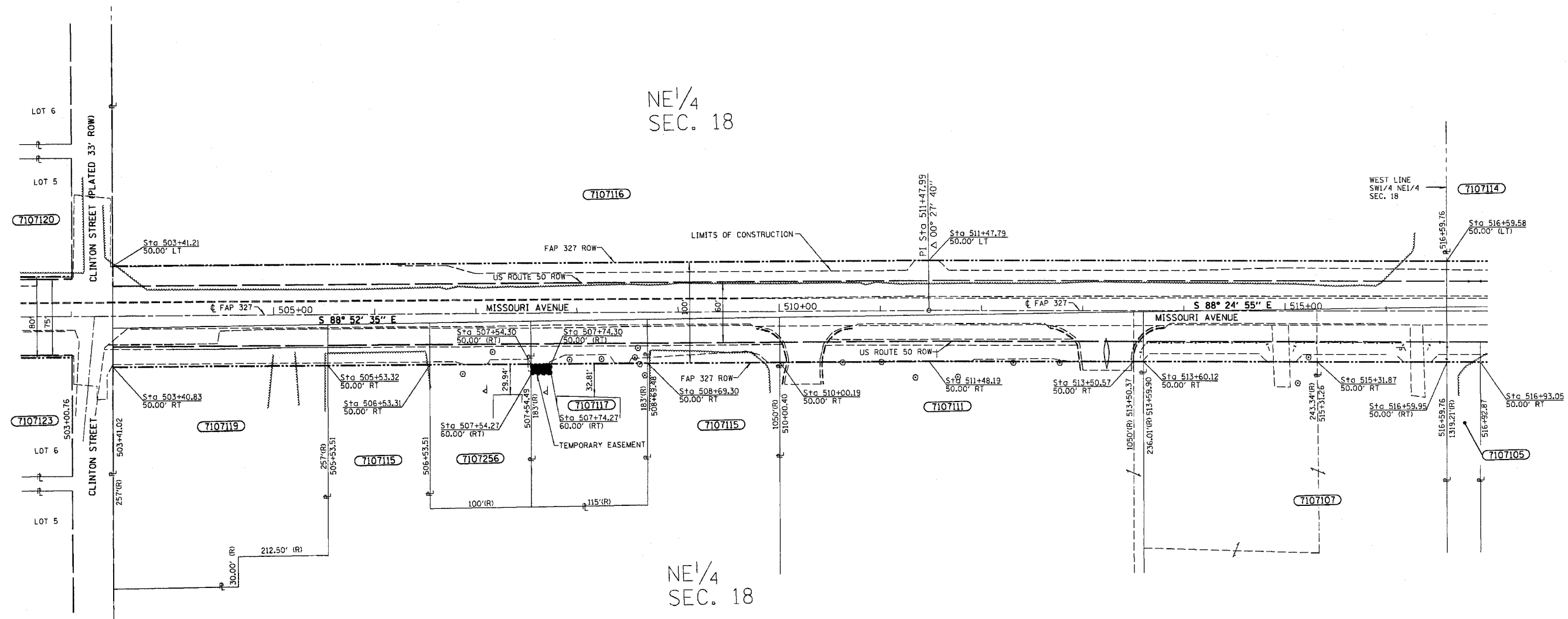
SANDOVAL TWP



NE 1/4 SEC. 18

NE 1/4 SEC. 18

• DGN-SPEC •
• DATE •



DRAWN BY _____
WRITTEN BY _____
CHECKED BY _____
INSPECTED BY _____

- LEGEND
- (R) = RECORDED DISTANCE
 - Δ = DELTA ANGLE
 - D = DEGREE OF CURVE
 - R = RADIUS
 - T = TANGENT LENGTH
 - L = LENGTH OF CURVE
 - C = CHORD LENGTH
 - PC = POINT OF CURVATURE
 - PT = POINT OF TANGENCY
 - PI = POINT OF INTERSECTION
 - POC = POINT ON CURVE
 - ⊙ = 5/8" IRON ROD
 - ⊔ = PROPERTY LINE

NOTE: BEARINGS ARE REFERENCED TO THE ILLINOIS STATE PLANE COORDINATE SYSTEM, EAST ZONE, NORTH AMERICAN DATUM (NAD 1983)

PARCEL	OWNER	ADD	EXIST	EASEMENT	REM	INST	MICROFLM	DATE	BOOK	PAGE	AREA	SOLD
7107107	Shelby R. & Judith A. Winkler	5983	9441		10.964 Ac.							
7107111	Sandoval Community Unit NO. 501	7167	9418		23.936 Ac.							
7107115	Clinton Ahd	2607	3084		-0.131 Ac.							
7107115	Clinton Ahd	2081	2016		19.355 Ac.							
7107116	Heinzmann's Estate	28438	46294		35.230 Ac.							
7107117	Leslie & Jackie Huegen	2292	2583	200	0.371 Ac.							
7107119	James D & Mary L. Gore	4245	4080		1.149 Ac.							
7107256	Mary Frances Ahd as Trustee	4145			14,155 Sq. Ft.							

NOTE: ALL AREAS ARE IN SQUARE FEET UNLESS OTHERWISE NOTED.

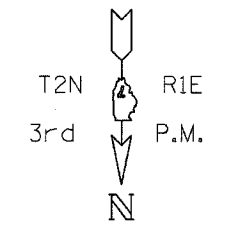
NOTE: TEMPORARY EASEMENTS ARE NEEDED AS A WORK AREA

JOB NO. R-97-007-01

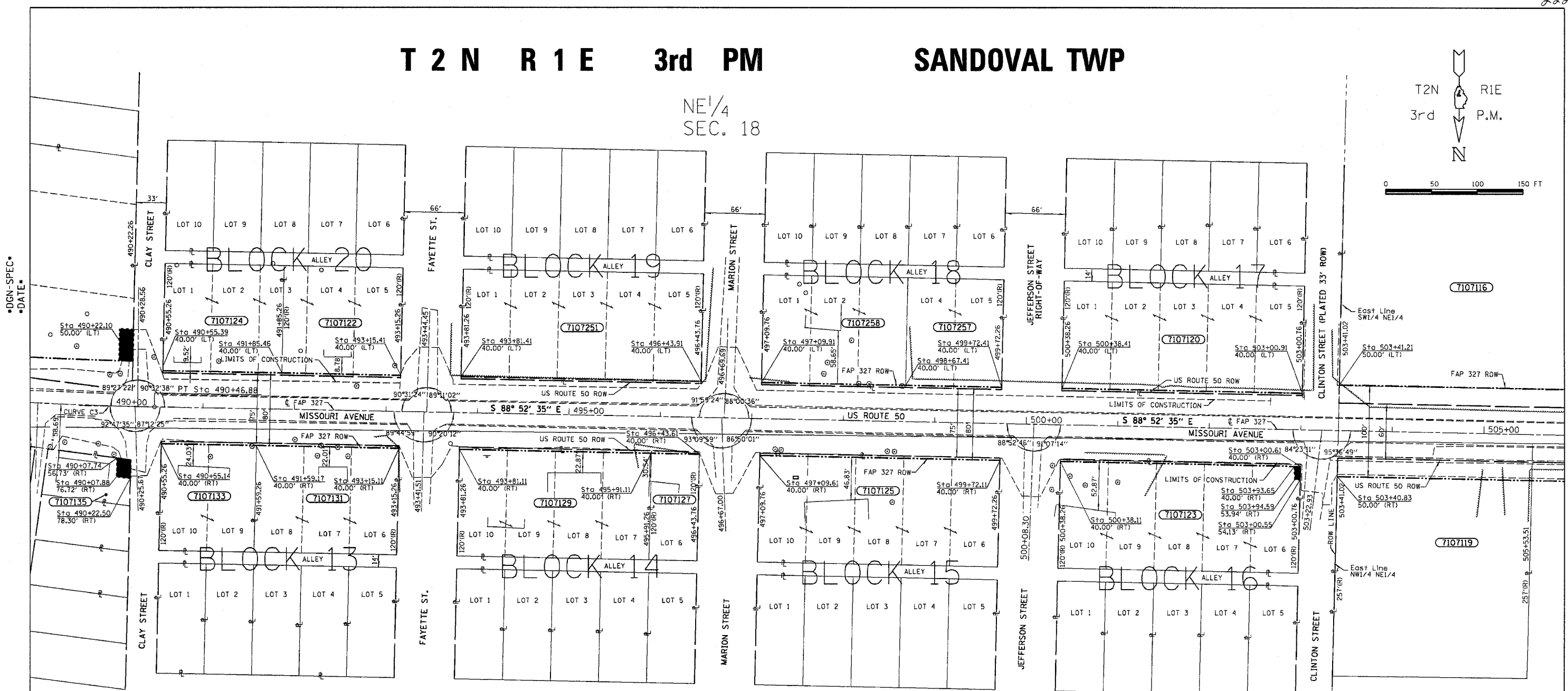
RIGHT OF WAY PLANS
FAP ROUTE 322/327
PROJECT SANDOVAL SECTION 18 & 18Y, RS-282
STATION 504+00.00 TO
STATION 516+00.00
COUNTY MARION
SCALE 1"=50' SHEET 222D OF 222

T 2 N R 1 E 3rd PM SANDOVAL TWP

NE 1/4
SEC. 18



0 50 100 150 FT



FAP RTE 327
EXIST. CURVE C3
PI STA. = 488+03.82
Δ = 07° 08' 20" (LT)
D = 01° 28' 00"
R = 3,906.60'
T = 243.69'
L = 486.75'
PC STA. = 485+60.13
PT STA. = 490+46.88

NE 1/4 SEC. 18 RAILROAD ADDITION TO THE TOWN OF SANDOVAL

DRAWN BY
WRITTEN BY
CHECKED BY
INSPECTED BY

- LEGEND
- (R) = RECORDED DISTANCE
 - Δ = DELTA ANGLE
 - D = DEGREE OF CURVE
 - R = RADIUS
 - T = TANGENT LENGTH
 - L = LENGTH OF CURVE
 - C = CHORD LENGTH
 - PC = POINT OF CURVATURE
 - PT = POINT OF TANGENCY
 - PI = POINT OF INTERSECTION
 - POC = POINT ON CURVE
 - = 5/8" IRON ROD
 - P = PROPERTY LINE

NOTE: BEARINGS ARE REFERENCED TO THE ILLINOIS STATE PLANE COORDINATE SYSTEM, EAST ZONE, NORTH AMERICAN DATUM (NAD 1983)

PARCEL	OWNER	ADD	EXIST	EASEMENT	REM	INST	MICROFILM	DATE	BOOK	PAGE	AREA	SOLD
7107116	Heinzmann's Estate	26439	46294		35,230 Ac.							
7107119	James D & Mary L Gore	4246	4080		1,149 Ac.							
7107120	John & Elizabeth Burns	651			30,849 Sq.Ft.							
7107122	Raymond L. Burns	306			15,244 Sq.Ft.							
7107123	LoReizo Troutt	662		91	30,838 Sq.Ft.							
7107124	Linda B. Maroum	304			15,446 Sq.Ft.							
7107125	Trava L. & John W. Troutt	673			30,827 Sq.Ft.							
7107127	Nellie E. Gambill	136			6,157 Sq.Ft.							
7107129	Peoples National Bank Trust No.205	549			24,651 Sq.Ft.							
7107131	Kenneth L. & Nancy S. Gregory	413			18,487 Sq.Ft.							
7107133	Floyd J. & Virginia A. Dailey	277			12,323 Sq.Ft.							
7107135	Robert D. & I. Gerlo Mason	257		298	12,343 Sq.Ft.							
7107258	Adam J. Sum and Lor L. Sum	382			18,518 Sq.Ft.							
7107251	John & Elizabeth Burns	627			30,873 Sq.Ft.							

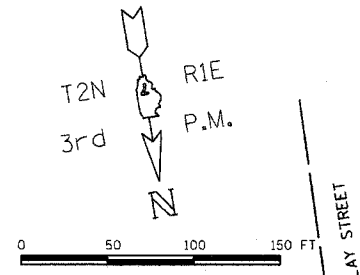
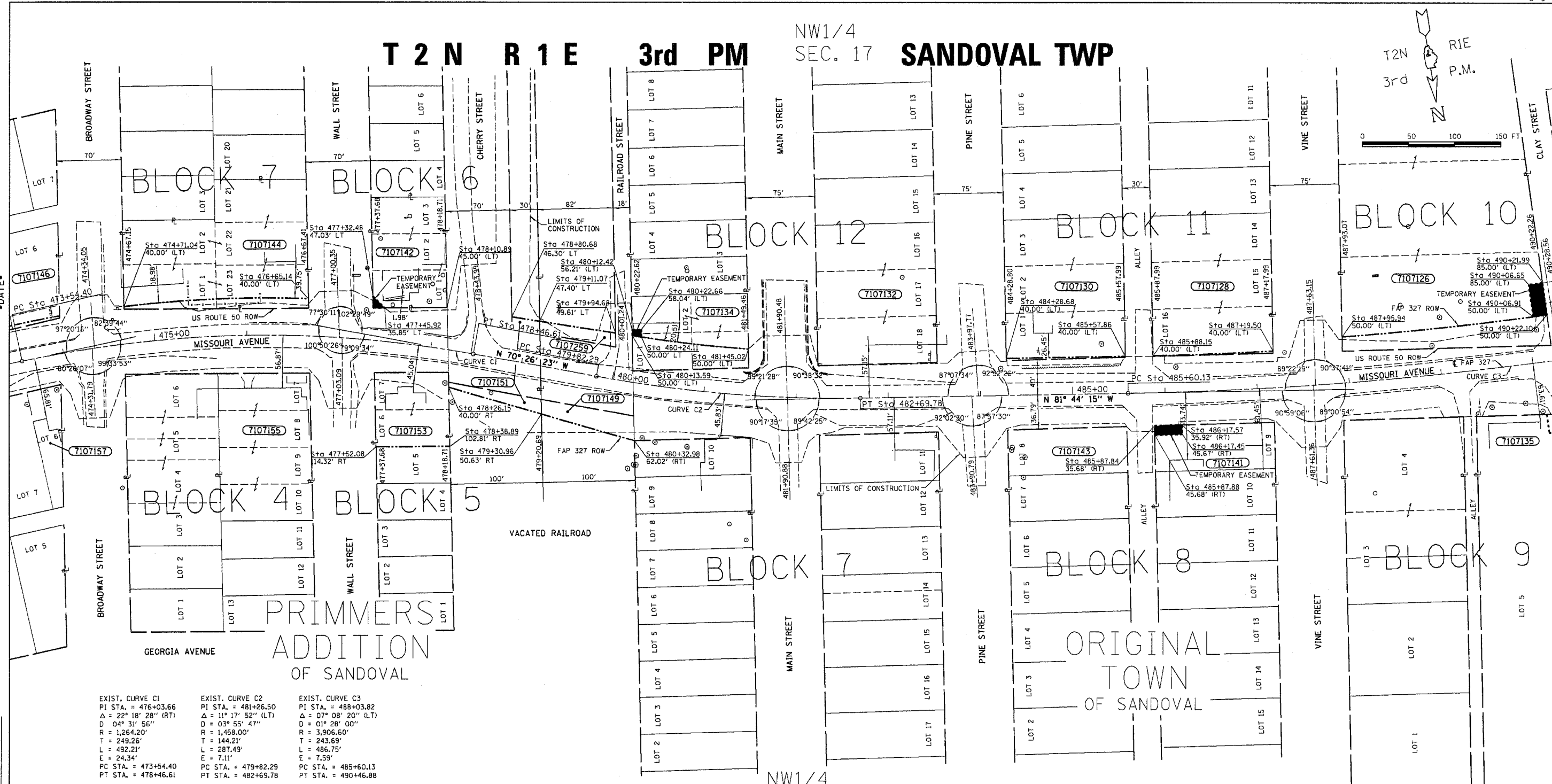
NOTE: ALL AREAS ARE IN SQUARE FEET UNLESS OTHERWISE NOTED.

NOTE: TEMPORARY EASEMENTS ARE NEEDED AS A WORK AREA

JOB NO. R-97-007-01

RIGHT OF WAY PLANS
FAP ROUTE 327
PROJECT SANDOVAL SECTION 18 & 18Y, RS-28Z
STATION 490+46.88 TO
STATION 504+00.00
COUNTY MARION
SCALE 1"=50' SHEET 222E OF 222

T 2 N R 1 E 3rd PM NW1/4 SEC. 17 SANDOVAL TWP



•DON-SPEC•
•DATE•

EXIST. CURVE C1
PI STA. = 476+03.66
Δ = 22° 18' 28" (RT)
D = 04° 31' 56"
R = 1,264.20'
T = 249.26'
L = 492.21'
E = 24.34'
PC STA. = 473+54.40
PT STA. = 478+46.61

EXIST. CURVE C2
PI STA. = 481+26.50
Δ = 11° 17' 52" (LT)
D = 03° 53' 47"
R = 1,468.00'
T = 144.21'
L = 287.49'
E = 7.11'
PC STA. = 479+82.29
PT STA. = 482+69.78

EXIST. CURVE C3
PI STA. = 488+03.82
Δ = 07° 08' 20" (LT)
D = 01° 28' 00"
R = 3,906.60'
T = 243.69'
L = 486.75'
E = 7.59'
PC STA. = 485+60.13
PT STA. = 490+46.88

LEGEND
 (R) = RECORDED DISTANCE
 Δ = DELTA ANGLE
 D = DEGREE OF CURVE
 R = RADIUS
 T = TANGENT LENGTH
 L = LENGTH OF CURVE
 C = CHORD LENGTH
 PC = POINT OF CURVATURE
 PT = POINT OF TANGENCY
 PI = POINT OF INTERSECTION
 POC = POINT ON CURVE
 ⊕ = 5/8" IRON ROD
 P = PROPERTY LINE

NOTE: BEARINGS ARE REFERENCED TO THE ILLINOIS STATE PLANE COORDINATE SYSTEM, EAST ZONE, NORTH AMERICAN DATUM (NAD 1983)

PARCEL	OWNER	ADD	EXIST	EASEMENT	REM	INST	MICROFILM	DATE	BOOK	PAGE	AREA	SOLD
7107126	Harold Joyce, Trustee	5151		525	26,495 Sq.Ft.							
7107128	St. Lawrence Catholic Church	147			19,353 Sq.Ft.							
7107130	Bob Day Funeral Homes, LTD	214			19,286 Sq.Ft.							
7107134	William Joe Blunt	3615		72	4,800 Sq.Ft.							
7107141	St. Lawrence Catholic Church			296								
7107142	Russell & Shirley Brumfield			76								
7107144	Carl & Kimberly Michael			1,829	24,000 Sq.Ft.							
7107149	Illinois Central Railroad Company	2129			18,619 Ac.							
7107151	Village of Sandoval	1428			9258 Sq.Ft.							
7107153	Nancy L. Brown	6409			0 Sq.Ft.							
7107259	First National Bank of Sandoval	1132			26,912 Sq.Ft.							

NOTE: ALL AREAS ARE IN SQUARE FEET UNLESS OTHERWISE NOTED.

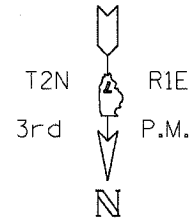
NOTE: TEMPORARY EASEMENTS ARE NEEDED AS A WORK AREA

RIGHT OF WAY PLANS
 FAP ROUTE 327
 PROJECT SANDOVAL SECTION 18 & 18Y, RS-282
 STATION 473+54.40 TO
 STATION 490+46.88
 COUNTY MARION
 SCALE 1"=50' SHEET 222F OF 222

JOB NO. R-97-007-01

DRAWN BY _____
 WRITTEN BY _____
 CHECKED BY _____
 INSPECTED BY _____

T 2 N R 1 E 3rd PM SANDOVAL TWP



PROP. CURVE PROP3
 PI STA. = 2325+58.42
 $\Delta = 08^\circ 42' 29''$ (RT)
 $D = 03^\circ 10' 59''$
 $R = 1,800.00'$
 $L = 137.05'$
 $T = 273.57'$
 $E = 5.21'$
 P.C. STA. = 2324+21.37
 P.T. STA. = 2326+94.94

PARCEL	OWNER	ADD	EXIST	EASEMENT	REV	INST	MICROFILM	DATE	BOOK	PAGE	AREA	SOLD
7107144	Carl & Kimberly Michael			1823	24,000						Sq.Ft.	
7107146	Cooney's General Stores, INC			725	6,075						Sq.Ft.	
7107152	Doug & Maranda Oehmke	454			7,548						Sq.Ft.	
7107154	Dolton L. & Helen L. Moody	318			4,682						Sq.Ft.	
7107158	Edith Gansauer			3051	15,000						Sq.Ft.	
7107160	Scorpio Investments, INC			3095	12,857						Sq.Ft.	
7107177	Three Martin Properties, LLC			670	13,238						Sq.Ft.	
7107217	Kenneth W. & May E. Saatkamp	4988			28,762						Sq.Ft.	
7107219	David Norton Jr.	4427			15,823						Sq.Ft.	
7107223	Dennis J. & Dorothy C. Revermann	3311			22,457						Sq.Ft.	

NE 1/4 SEC. 17

NW 1/4 SEC. 17

- LEGEND
- (R) = RECORDED DISTANCE
 - Δ = DELTA ANGLE
 - D = DEGREE OF CURVE
 - R = RADIUS
 - T = TANGENT LENGTH
 - L = LENGTH OF CURVE
 - C = CHORD LENGTH
 - PC = POINT OF CURVATURE
 - PT = POINT OF TANGENCY
 - PI = POINT OF INTERSECTION
 - POC = POINT ON CURVE
 - ⊙ = 5/8" IRON ROD
 - = PROPERTY LINE

NOTE: BEARINGS ARE REFERENCED TO THE ILLINOIS STATE PLANE COORDINATE SYSTEM, EAST ZONE, NORTH AMERICAN DATUM (NAD 1983)

NOTE: ALL AREAS ARE IN SQUARE FEET UNLESS OTHERWISE NOTED.

NOTE: TEMPORARY EASEMENTS ARE NEEDED AS A WORK AREA

EXIST. CURVE C1
 PI STA. = 476+03.66
 $\Delta = 22^\circ 18' 28''$ (RT)
 $D = 04^\circ 31' 56''$
 $R = 1,264.20'$
 $T = 249.26'$
 $L = 492.21'$
 $E = 24.34'$
 PC STA. = 473+54.40
 PT STA. = 478+46.61

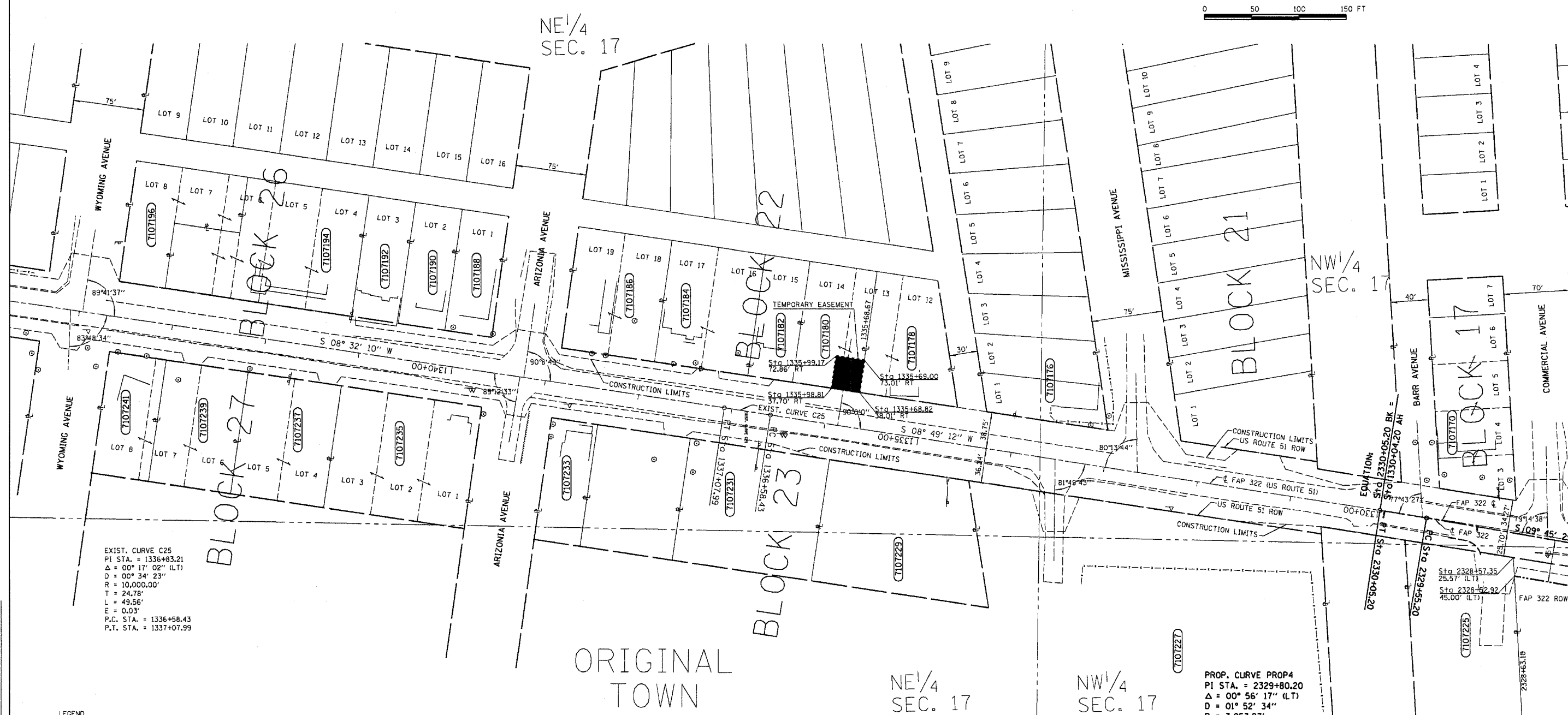
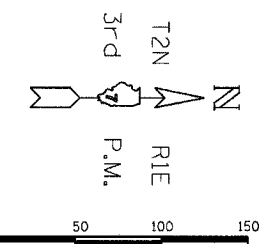
RIGHT OF WAY PLANS
 FAP ROUTE 327
 PROJECT SANDOVAL SECTION 18 & 19, RS-28Z
 STATION 463+50.70 TO
 STATION 477+00.00
 COUNTY MARION
 SCALE 1"=50' SHEET 222G OF 222

DRAWN BY _____
 WRITTEN BY _____
 CHECKED BY _____
 INSPECTED BY _____

JOB NO. R-97-007-01

T 2 N R 1 E 3rd PM

SANDOVAL TWP



EXIST. CURVE C25
 PI STA. = 1336+83.21
 $\Delta = 00^\circ 17' 02''$ (LT)
 $D = 00^\circ 34' 23''$
 $R = 10,000.00'$
 $T = 24.78'$
 $L = 49.56'$
 $E = 0.03'$
 P.C. STA. = 1336+58.43
 P.T. STA. = 1337+07.99

PROP. CURVE PROP4
 PI STA. = 2329+80.20
 $\Delta = 00^\circ 56' 17''$ (LT)
 $D = 01^\circ 52' 34''$
 $R = 3,053.87'$
 $T = 25.00'$
 $L = 50.00'$
 $E = 0.10'$
 P.C. STA. = 2329+55.20
 P.T. STA. = 2330+05.20

RIGHT OF WAY PLANS
 FAP ROUTE 327
 PROJECT SANDOVAL SECTION 18Z & 18Y, RS-28Z
 STATION 2328+00.00 TO
 STATION 1343+00.00
 COUNTY MARION
 SCALE 1"=50' SHEET 222H OF 222

DRAWN BY _____
 WRITTEN BY _____
 CHECKED BY _____
 INSPECTED BY _____

- LEGEND
- (R) -RECORDED DISTANCE
 - Δ -DELTA ANGLE
 - D -DEGREE OF CURVE
 - R -RADIUS
 - T -TANGENT LENGTH
 - L -LENGTH OF CURVE
 - C -CHORD LENGTH
 - PC -POINT OF CURVATURE
 - PT -POINT OF TANGENCY
 - PI -POINT OF INTERSECTION
 - POC -POINT ON CURVE
 - \odot -5/8" IRON ROD
 - \square -PROPERTY LINE

PARCEL	OWNER	ADD	EXIST	EASEMENT	REM	INST	MICROFLM	DATE	BOOK	PAGE	AREA	SOLD
7107180	Bradley L. & Cindy L. Crane			1055								

NOTE: BEARINGS ARE REFERENCED TO THE ILLINOIS STATE PLANE COORDINATE SYSTEM, EAST ZONE, NORTH AMERICAN DATUM (NAD 1983)

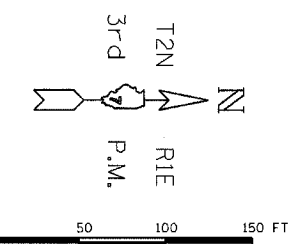
NOTE: ALL AREAS ARE IN SQUARE FEET UNLESS OTHERWISE NOTED.

NOTE: TEMPORARY EASEMENTS ARE NEEDED AS A WORK AREA

JOB NO. R-97-007-01

T 2 N R 1 E 3rd PM

SANDOVAL TWP



SW1/4
SEC. 17

ORIGINAL
TOWN
OF SANDOVAL



FAP ROUTE 322 (US ROUTE 51)
SECTION 18Z & 18Y, RS-28Z
ENDS STA 1352+96.36

EXIST. CURVE C26
PI STA. = 1356+57.19
 $\Delta = 63^{\circ} 08' 48''$ (LT)
D = $05^{\circ} 00' 00''$
R = 1,145.92'
T = 704.24'
L = 1,262.94'
E = 199.10'
P.C. STA. = 1349+52.95
P.T. STA. = 1362+15.89

SE1/4
SEC. 17

RIGHT OF WAY PLANS
FAP ROUTE 327
PROJECT SANDOVAL SECTION 18Z & 18Y, RS-28Z
STATION 1343+00.00 TO
STATION 1352+96.36
COUNTY MARION
SCALE 1"=50' SHEET 2221 OF 222

DRAWN BY _____
WRITTEN BY _____
CHECKED BY _____
INSPECTED BY _____

- LEGEND
- (R) = RECORDED DISTANCE
 - Δ = DELTA ANGLE
 - D = DEGREE OF CURVE
 - R = RADIUS
 - T = TANGENT LENGTH
 - L = LENGTH OF CURVE
 - C = CHORD LENGTH
 - PC = POINT OF CURVATURE
 - PT = POINT OF TANGENCY
 - PI = POINT OF INTERSECTION
 - POC = POINT ON CURVE
 - \odot = 5/8" IRON ROD
 - \square = PROPERTY LINE

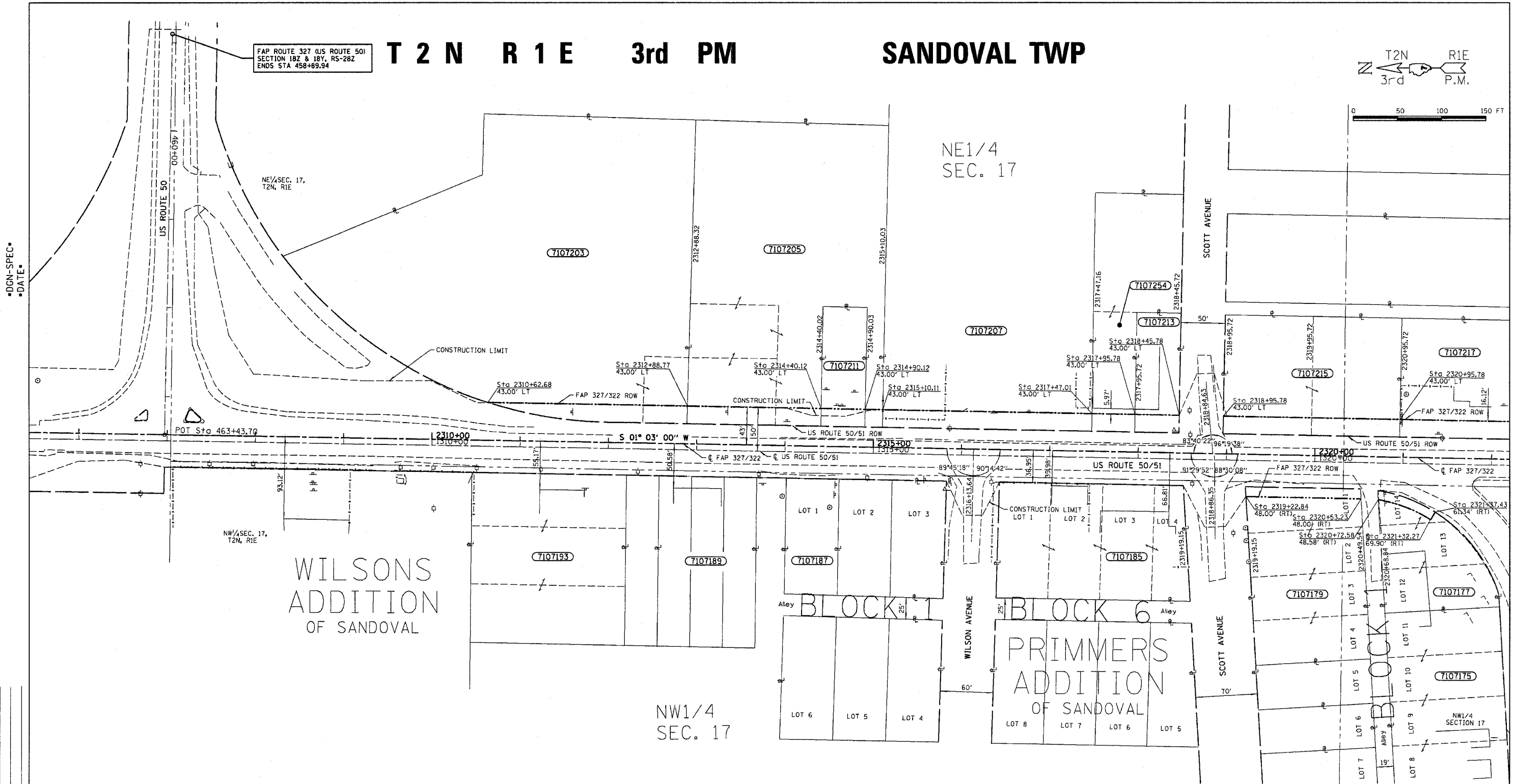
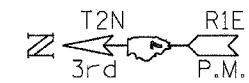
NOTE: BEARINGS ARE REFERENCED TO THE ILLINOIS STATE PLANE COORDINATE SYSTEM, EAST ZONE, NORTH AMERICAN DATUM (NAD 1983)

NOTE: ALL AREAS ARE IN SQUARE FEET UNLESS OTHERWISE NOTED.

NOTE: TEMPORARY EASEMENTS ARE NEEDED AS A WORK AREA

JOB NO. R-97-007-01

T 2 N R 1 E 3rd PM SANDOVAL TWP



FAP ROUTE 327 (US ROUTE 50)
SECTION 18Z & 18Y, RS-28Z
ENDS STA 458+89.94

NE1/4 SEC. 17,
T2N, R1E

NE1/4
SEC. 17

NW1/4 SEC. 17,
T2N, R1E

WILSONS ADDITION OF SANDOVAL

BLOCK 6 PRIMMERS ADDITION OF SANDOVAL

NW1/4
SEC. 17

NW1/4
SECTION 17

•DGN-SPEC•
•DATE•

DRAWN BY
WRITTEN BY
CHECKED BY
INSPECTED BY

LEGEND

- (R) = RECORDED DISTANCE
- Δ = DELTA ANGLE
- D = DEGREE OF CURVE
- R = RADIUS
- T = TANGENT LENGTH
- L = LENGTH OF CURVE
- C = CHORD LENGTH
- PC = POINT OF CURVATURE
- PT = POINT OF TANGENCY
- PI = POINT OF INTERSECTION
- POC = POINT ON CURVE
- ⊙ = 5/8" IRON ROD
- ⊔ = PROPERTY LINE

NOTE: BEARINGS ARE REFERENCED TO
THE ILLINOIS STATE PLANE COORDINATE
SYSTEM, EAST ZONE, NORTH AMERICAN
DATUM (NAD 1983)

PARCEL	OWNER	ADD.	EXIST.	EASEMENT	REM.	INST.	MICROFLM	DATE	BOOK	PAGE	AREA	SOLD
7107177	Three Martin Properties, LLC			670	13,236 Sq.Ft.							
7107179	Sandoval OG, LLC an Illinois Limited Liability Corp	1441			24,352 Sq.Ft.							
7107203	John L. & Jeffrey Henson, as Joint Tenants	3621			2,523 Ac.							
7107205	Kenneth R. & Dorothy J. Fields Tract I				1,434 Ac.							
7107207	William & Ruth Melton	4729			2,501 Ac.							
7107211	Reading Outdoor Advertising Company			994	6,750 Sq.Ft.							
7107213	Mary Frances Halluin ET AL	997			5,753 Sq.Ft.							
7107215	Pearl Family Limited Partnership			3987	13,500 Sq.Ft.							
7107217	Kenneth W. & May E. Saatkamp	4988			28,762 Sq.Ft.							
7107254	Frances Mary Halluin	972			19,112 Sq.Ft.							

NOTE: ALL AREAS ARE IN SQUARE FEET
UNLESS OTHERWISE NOTED.

NOTE: TEMPORARY EASEMENTS ARE NEEDED AS A WORK AREA

RIGHT OF WAY PLANS
FAP ROUTE 327

PROJECT SANDOVAL SECTION 18Z & 18Y, RS-28Z

STATION 2306+00.00 TO
STATION 2322+00.00

COUNTY MARION

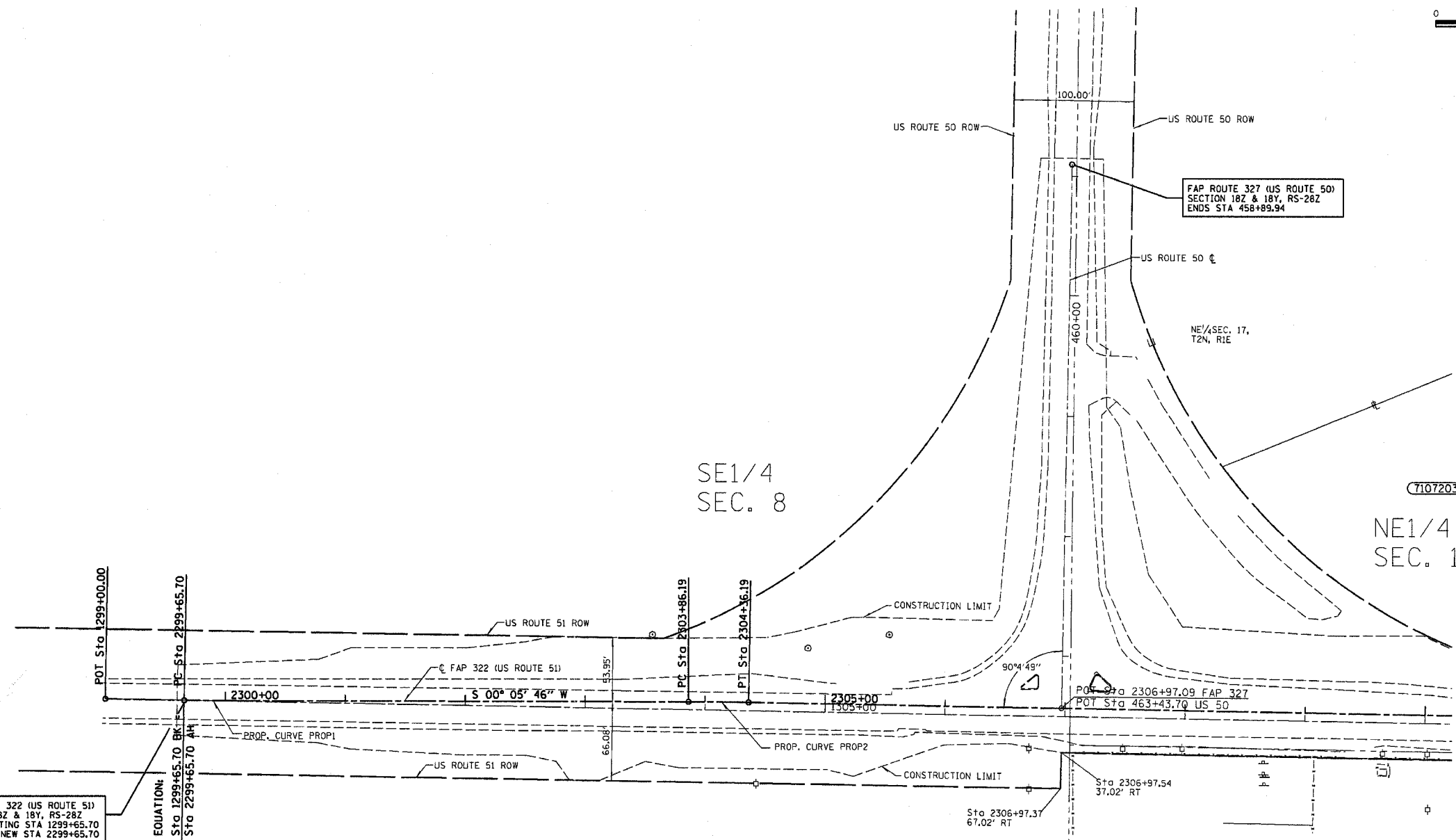
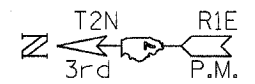
SCALE 1"=50' SHEET 222J OF 222

JOB NO. R-97-007-01

T 2 N R 1 E 3rd PM

SANDOVAL TWP

222A



FAP ROUTE 322 (US ROUTE 51)
SECTION 18Z & 18Y, RS-28Z
ENDS EXISTING STA 1299+65.70
NEW STA 2299+65.70

FAP ROUTE 327 (US ROUTE 50)
SECTION 18Z & 18Y, RS-28Z
ENDS STA 458+89.94

PROP. CURVE PROP1
PI STA. = 2299+90.70
Δ = 00° 57' 14" (LT)
D = 01° 54' 28"
R = 3,003.39'
T = 25.00'
L = 50.00'
E = 0.10'
P.C. STA. = 2299+65.70
P.T. STA. = 2300+15.70

PROP. CURVE PROP2
PI STA. = 2304+11.19
Δ = 00° 57' 14" (RT)
D = 01° 54' 28"
R = 3,003.39'
T = 25.00'
L = 50.00'
E = 0.10'
P.C. STA. = 2303+86.19
P.T. STA. = 2304+36.19

- LEGEND
- (R) = RECORDED DISTANCE
 - Δ = DELTA ANGLE
 - D = DEGREE OF CURVE
 - R = RADIUS
 - T = TANGENT LENGTH
 - L = LENGTH OF CURVE
 - C = CHORD LENGTH
 - PC = POINT OF CURVATURE
 - PT = POINT OF TANGENCY
 - PI = POINT OF INTERSECTION
 - POC = POINT ON CURVE
 - ⊙ = 5/8" IRON ROD
 - = PROPERTY LINE

NOTE: BEARINGS ARE REFERENCED TO THE ILLINOIS STATE PLANE COORDINATE SYSTEM, EAST ZONE, NORTH AMERICAN DATUM (NAD 1983)

NOTE: ALL AREAS ARE IN SQUARE FEET UNLESS OTHERWISE NOTED.

NOTE: TEMPORARY EASEMENTS ARE NEEDED AS A WORK AREA

WILSONS
ADDITION
OF SANDOVAL

NW1/4
SEC. 17

RIGHT OF WAY PLANS
FAP ROUTE 327
PROJECT SANDOVAL SECTION 18Z & 18Y, RS-28Z
STATION 1299+00.00 TO
STATION 2310+00.00
COUNTY MARION
SCALE 1"=50' SHEET 222K OF 222

•DCN-SPEC•
•DATE•

DRAWN BY
WRITTEN BY
CHECKED BY
INSPECTED BY

JOB NO. R-97-007-01