

F.A.P. RTE.	SECTION	COUNTY	TOTAL SHEETS	SHEET NO.
331	*	JACKSON	258	1
* (12-1)2N,1-5,TS-3,B-1			-1	
			+1	
			258	

STATE OF ILLINOIS  
DEPARTMENT OF TRANSPORTATION  
DIVISION OF HIGHWAYS

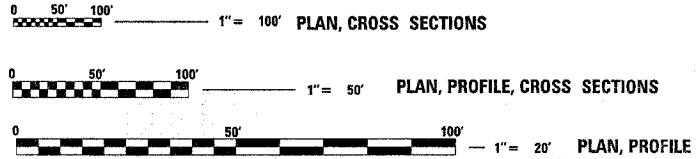
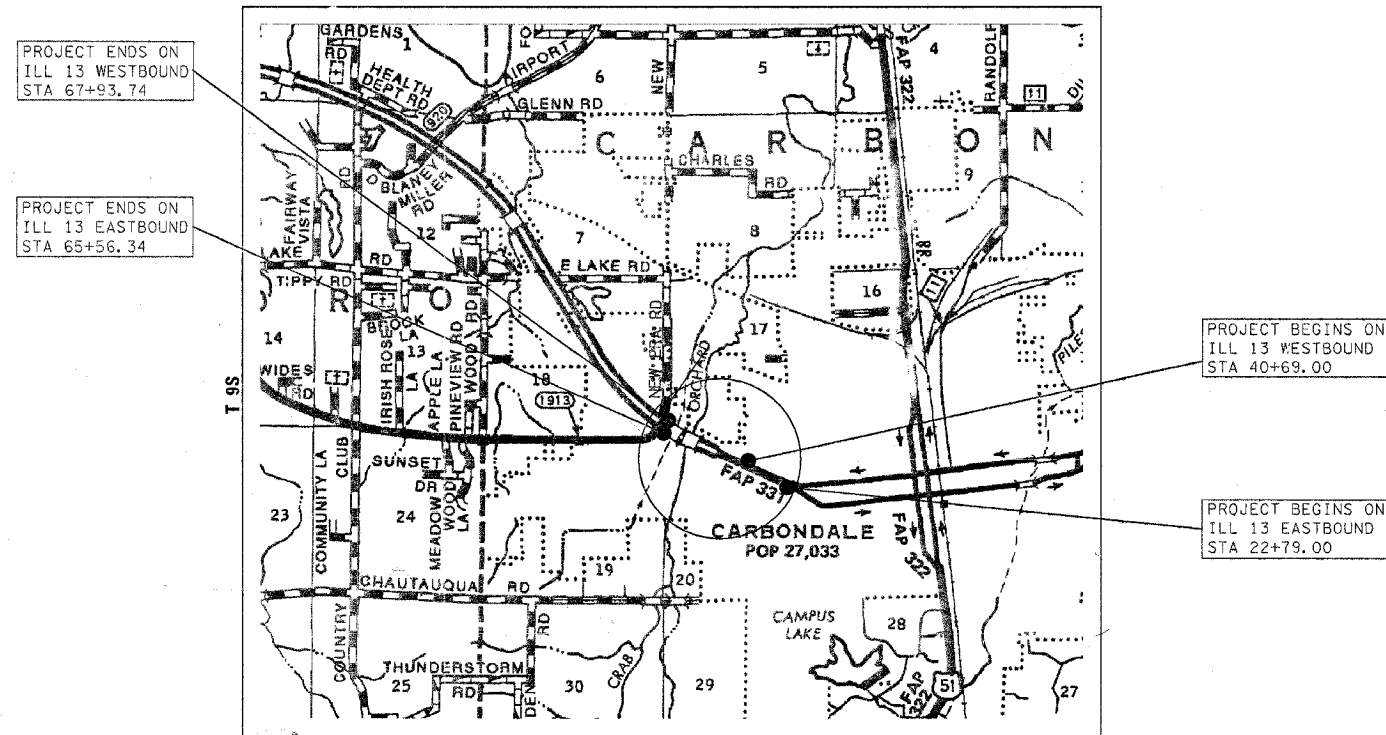
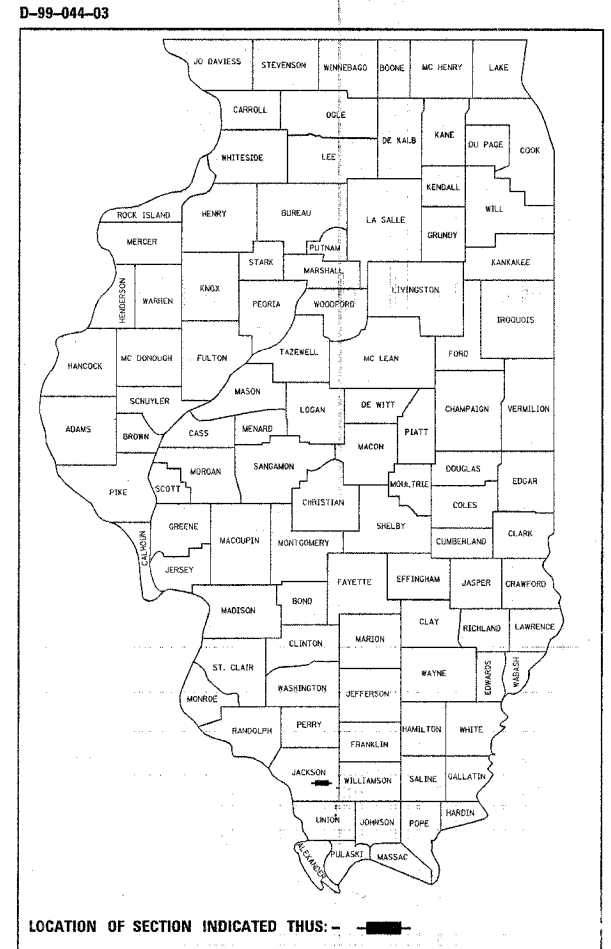
**PROPOSED  
HIGHWAY PLANS**

FAP ROUTE 331  
SECTION (12-1)2N,1-5,TS-3,B-1, B-1A  
PROJECT: MA-0331(039)  
JACKSON COUNTY

LANE ADDITION, TRAFFIC SIGNALS, BRIDGE RECONSTRUCTION  
C-99-078-03

FOR INDEX OF SHEETS, SEE SHEET NO. 2  
FOR SUMMARY OF QUANTITIES, SEE SHEET NO. 4-6

APPROACH	ADT (2003)	% TRUCKS
GLENVIEW DRIVE S OF ILLINOIS 13	6,900	3%
ILLINOIS 13 E OF GLENVIEW DRIVE	26,900	4%
GLENVIEW DRIVE N OF ILLINOIS 13	1,950	3%
EMERALD LANE S OF ILLINOIS 13	6,181	3%
ILLINOIS 13 W OF SYCAMORE STREET	26,523	5%
SYCAMORE STREET N OF ILLINOIS 13	3,669	6%
ILLINOIS 13 E OF SYCAMORE STREET	23,183	5%
OLD WEST MAIN STREET	1,850	5%



FULL SIZE PLANS HAVE BEEN PREPARED USING STANDARD ENGINEERING SCALES. REDUCED SIZED PLANS WILL NOT CONFORM TO STANDARD SCALES. IN MAKING MEASUREMENTS ON REDUCED PLANS, THE ABOVE SCALES MAY BE USED.

J.U.L.I.E.  
JOINT UTILITY LOCATION INFORMATION FOR EXCAVATION  
1-800-892-0123 or www.julie1call.com

CARBONDALE TOWNSHIP  
CONTRACT NO. 98827

GROSS LENGTH OF PROJECT = .86 MILES  
NET LENGTH OF PROJECT = .86 MILES

STATE OF ILLINOIS  
DEPARTMENT OF TRANSPORTATION  
DIVISION OF HIGHWAYS

SUBMITTED Feb 9 20 00  
Man C. Lomis  
DEPUTY DIRECTOR OF HIGHWAYS, REGION ENGINEER

20 \_\_\_\_\_  
ENGINEER OF DESIGN AND ENVIRONMENT

20 \_\_\_\_\_  
DIRECTOR, DIVISION OF HIGHWAYS

**PRINTED BY THE AUTHORITY  
OF THE STATE OF ILLINOIS**