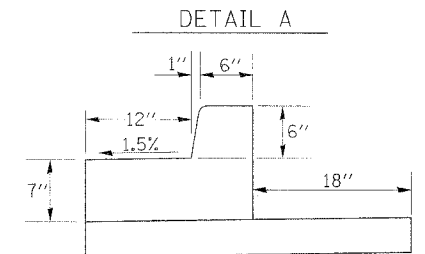
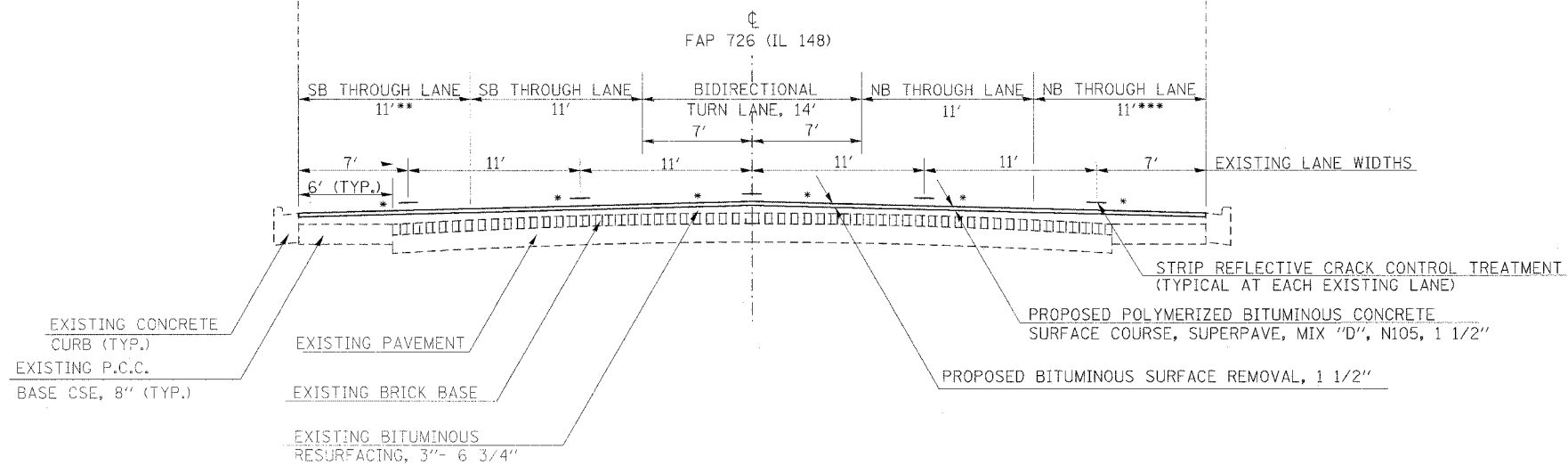
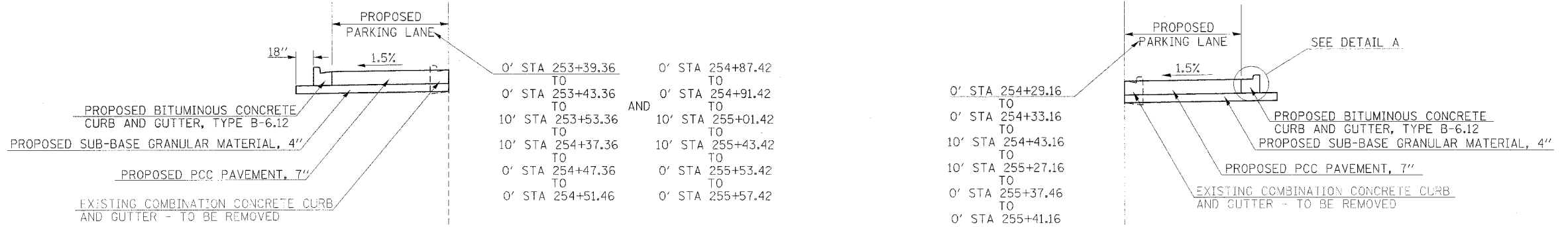
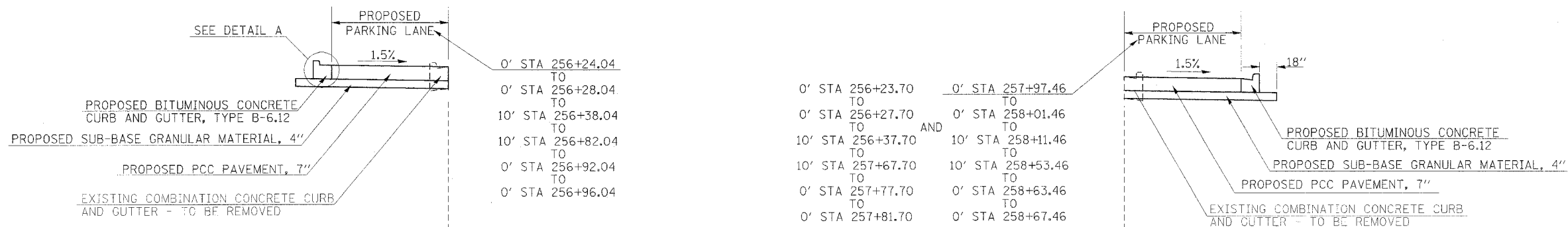


F.A.P. RTE.	SECTION	COUNTY	TOTAL SHEET SHEETS	NO.
726	130 RS-2	WILLIAMSON	58	5
STA.		TO STA.		
FED. ROAD DIST. NO.		ILLINOIS	FED. AID PROJECT	



TO BE USED:
STA. 246+14 TO 263+79.92

- * MATCH EXISTING SLOPES
- ** 11' STA 262+65.08 TO 17.55' STA 263+79.92
- *** 11' STA 262+77.55 TO 16.88' STA 263+79.92

SEE DETAIL SHEET 28 OF 58 FOR CROSS SLOPE INFORMATION AT EAST ASH, PINE AND OAK ST.

SEE TABLE ON SHEET 31 OF 58 FOR EDGE OF CURB PROFILE ELEVATIONS IN PARKING LANES

PLOT DATE = 3/24/2006
 FILE NAME = c:\puro\puro\4901905\4901905.dwg
 PLOT SCALE = 5.0000 / 1 IN.
 USER NAME = blankjg

Rev. Sheet 4-10-06