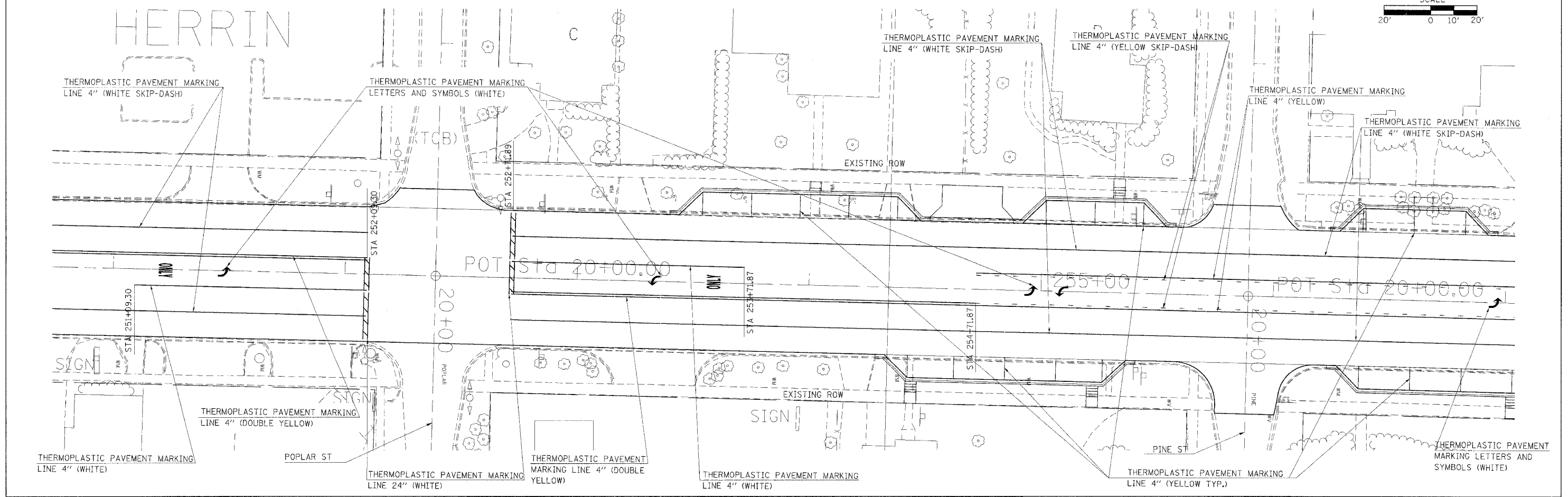
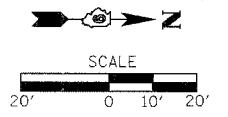
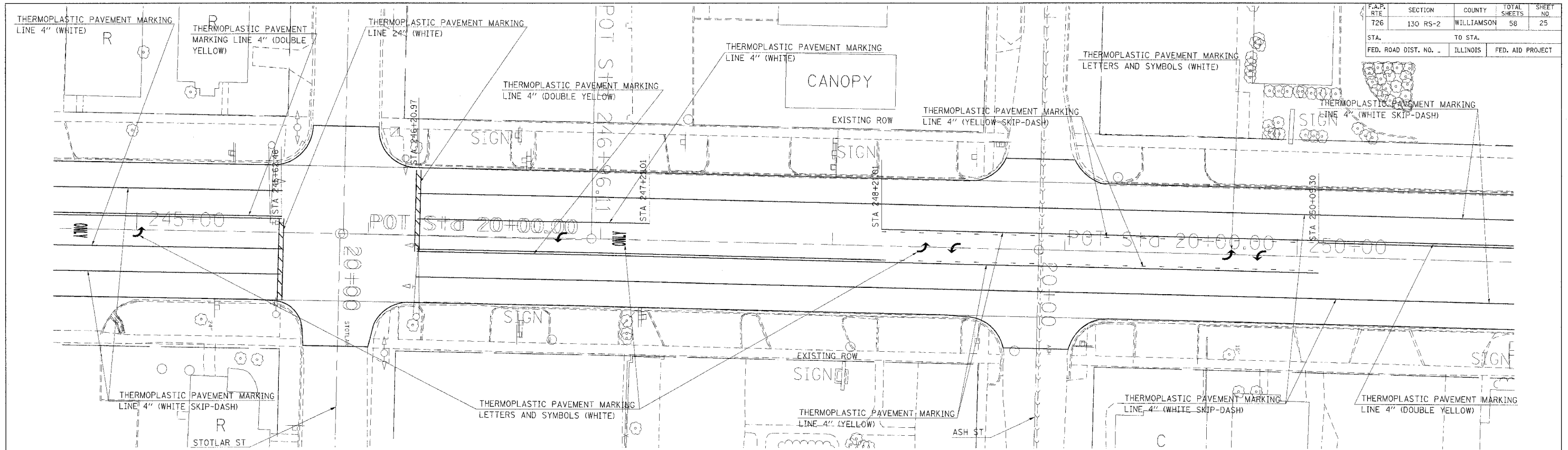


F.A.P. RTE	SECTION	COUNTY	TOTAL SHEETS	SHEET NO
726	130 RS-2	WILLIAMSON	58	25
STA.	TO STA.			
FED. ROAD DIST. NO. -	ILLINOIS	FED. AID PROJECT		



PLOT DATE = 3/24/2005
 FILE NAME = c:\Users\jperkins\appdata\local\temp\158052.mxd
 PLOT SCALE = 20.0000 / 1" = 100.0000'
 USER NAME = jperkins