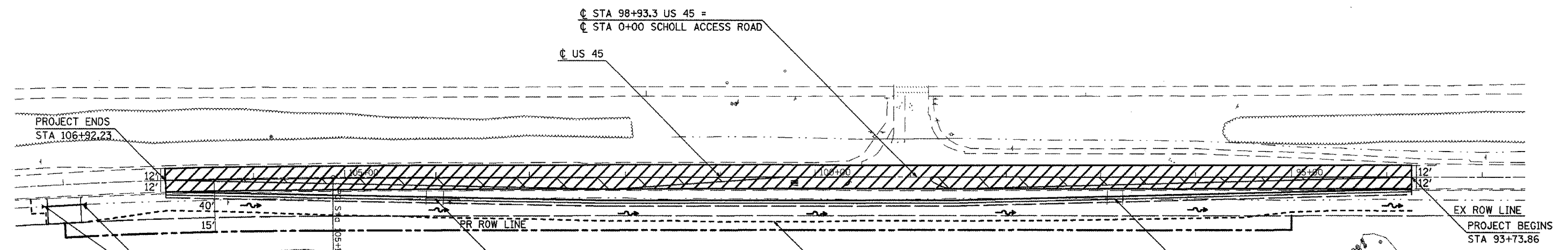


F.A.P. RTE.	SECTION	COUNTY	TOTAL SHEETS	SHEET NO.
881	32I	SALINE	22	7
STA. 93+73.86		TO STA. 106+92.23		
FED. ROAD DIST. NO.		ILLINOIS	FED. AID PROJECT	

PLAN	SURVEYED	DATE
NOTE BOOK NO.	FILED	BY
	CHECKED	
	BY	
	PAID FILE NAME	

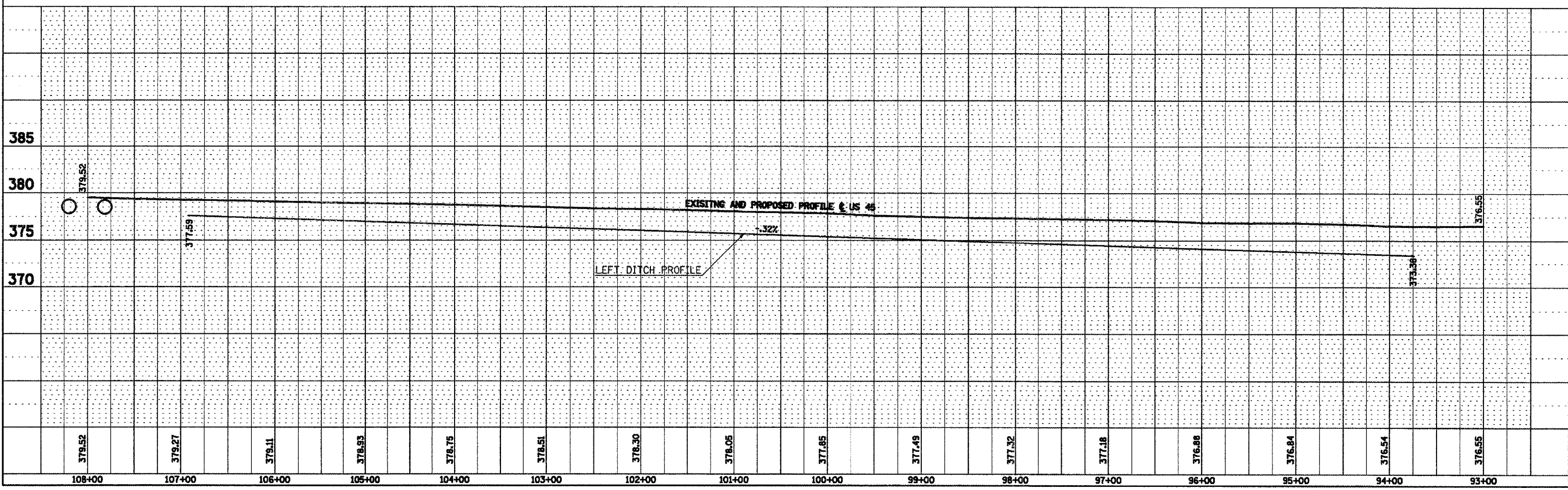
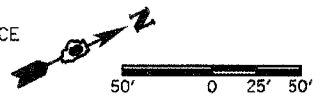
PROFILE	SURVEYED	DATE
NOTE BOOK NO.	FILED	BY
	CHECKED	
	BY	
	NOTATION GRID	

PLOT DATE = 2/3/2006
 FILE NAME = n:\projects\98913\98913.dgn
 PLOT SCALE = 1/4" = 1'-0"
 USER NAME = eovvppp



PR PIPE CULVERTS, CLASS D, TYPE 1 18"
 PR END SECTIONS 18"
 STA 107+80, DSFL = 377.78'
 STA 108+20, USFL = 377.82'

BITUMINOUS SURFACE
 REMOVAL 1 1/2"



PLAN PROFILE - US 45