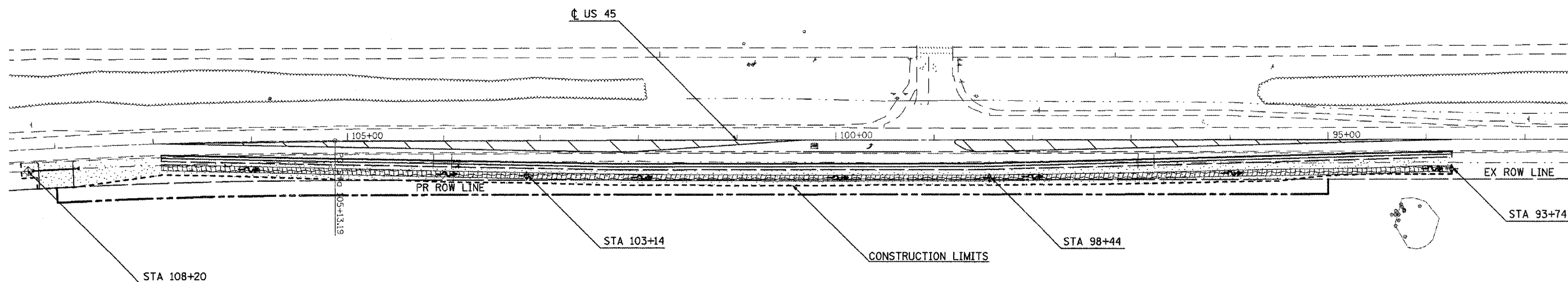





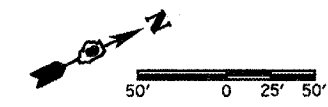


F.A.P. RTE.	SECTION	COUNTY	TOTAL SHEETS	SHEET NO.
881	32I	SALINE	22	8
STA. 93+73.86		TO STA. 106+92.23		
FED. ROAD DIST. NO.		ILLINOIS	FED. AID PROJECT	



-  CLASS 7 SEEDING, MULCH METHOD 2 & CLASS 2 MODIFIED SEEDING
-  EROSION CONTROL BLANKET, 6'
-  TEMPORARY DITCH CHECK
-  PROPOSED DITCHES
-  INLET & PIPE PROTECTION



REVISIONS	
NAME	DATE

ILLINOIS DEPARTMENT OF TRANSPORTATION

SCALE: VERT. DATE: HORIZ. DRAWN BY: CHECKED BY:

PLOT DATE = 2/3/2006  
 FILE NAME = c:\pwworkspace\98913\98913.dwg  
 USER = jmc  
 USER NAME = jmc

**EROSION CONTROL SHEET**