


REVISIONS		
NUMBER	BY	DATE

0 1 2  
 THIS BAR IS EQUAL TO 2"  
 AT FULL SCALE (34X22).

**DUPAGE AIRPORT  
 WEST CHICAGO, ILLINOIS  
 ROADWAY IMPROVEMENTS FOR SOUTH FLIGHT CENTER  
 DEVELOPMENT - PHASE 1**  
**SITE PLAN / HORIZONTAL  
 AND VERTICAL CONTROL**

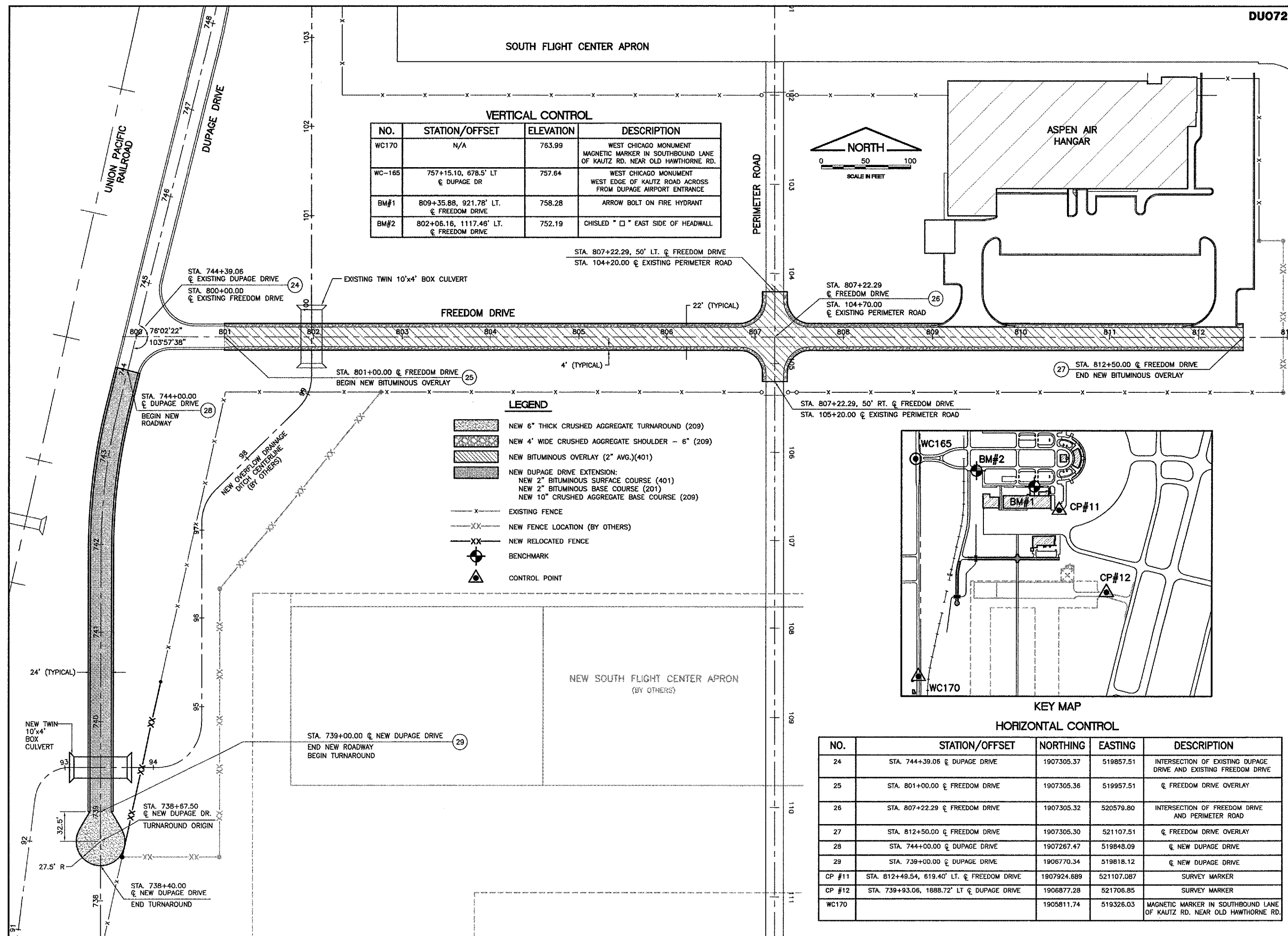
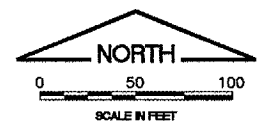
© Copyright CMT, Inc.  
**CMT**  
 CRAWFORD MURPHY & TILLY, INC.  
 CONSULTING ENGINEERS  
 License No. BA-006763



DESIGN BY:	JRL
DRAWN BY:	JRO
CHECKED BY:	JRL
APPROVED BY:	DLP
DATE:	03/03/06
JOB No:	05257-02

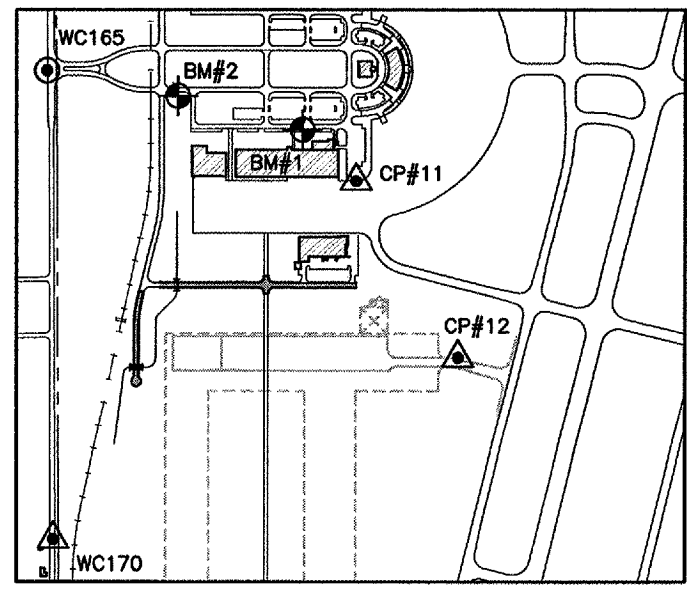
**VERTICAL CONTROL**

NO.	STATION/OFFSET	ELEVATION	DESCRIPTION
WC170	N/A	763.99	WEST CHICAGO MONUMENT MAGNETIC MARKER IN SOUTHBOUND LANE OF KAUTZ RD. NEAR OLD HAWTHORNE RD.
WC-165	757+15.10, 678.5' LT @ DUPAGE DR	757.64	WEST CHICAGO MONUMENT WEST EDGE OF KAUTZ ROAD ACROSS FROM DUPAGE AIRPORT ENTRANCE
BM#1	809+35.88, 921.78' LT. @ FREEDOM DRIVE	758.28	ARROW BOLT ON FIRE HYDRANT
BM#2	802+06.16, 1117.46' LT. @ FREEDOM DRIVE	752.19	CHISLED " □ " EAST SIDE OF HEADWALL



**LEGEND**

	NEW 6" THICK CRUSHED AGGREGATE TURNAROUND (209)
	NEW 4" WIDE CRUSHED AGGREGATE SHOULDER - 6" (209)
	NEW BITUMINOUS OVERLAY (2" AVG.)(401)
	NEW DUPAGE DRIVE EXTENSION: NEW 2" BITUMINOUS SURFACE COURSE (401) NEW 2" BITUMINOUS BASE COURSE (201) NEW 10" CRUSHED AGGREGATE BASE COURSE (209)
	EXISTING FENCE
	NEW FENCE LOCATION (BY OTHERS)
	NEW RELOCATED FENCE
	BENCHMARK
	CONTROL POINT



**HORIZONTAL CONTROL**

NO.	STATION/OFFSET	NORTHING	EASTING	DESCRIPTION
24	STA. 744+39.06 @ DUPAGE DRIVE	1907305.37	519857.51	INTERSECTION OF EXISTING DUPAGE DRIVE AND EXISTING FREEDOM DRIVE
25	STA. 801+00.00 @ FREEDOM DRIVE	1907305.36	519957.51	@ FREEDOM DRIVE OVERLAY
26	STA. 807+22.29 @ FREEDOM DRIVE	1907305.32	520579.80	INTERSECTION OF FREEDOM DRIVE AND PERIMETER ROAD
27	STA. 812+50.00 @ FREEDOM DRIVE	1907305.30	521107.51	@ FREEDOM DRIVE OVERLAY
28	STA. 744+00.00 @ DUPAGE DRIVE	1907267.47	519848.09	@ NEW DUPAGE DRIVE
29	STA. 739+00.00 @ DUPAGE DRIVE	1906770.34	519818.12	@ NEW DUPAGE DRIVE
CP #11	STA. 812+49.54, 619.40' LT. @ FREEDOM DRIVE	1907924.889	521107.087	SURVEY MARKER
CP #12	STA. 739+93.06, 1888.72' LT @ DUPAGE DRIVE	1906877.28	521706.85	SURVEY MARKER
WC170		1905811.74	519326.03	MAGNETIC MARKER IN SOUTHBOUND LANE OF KAUTZ RD. NEAR OLD HAWTHORNE RD.