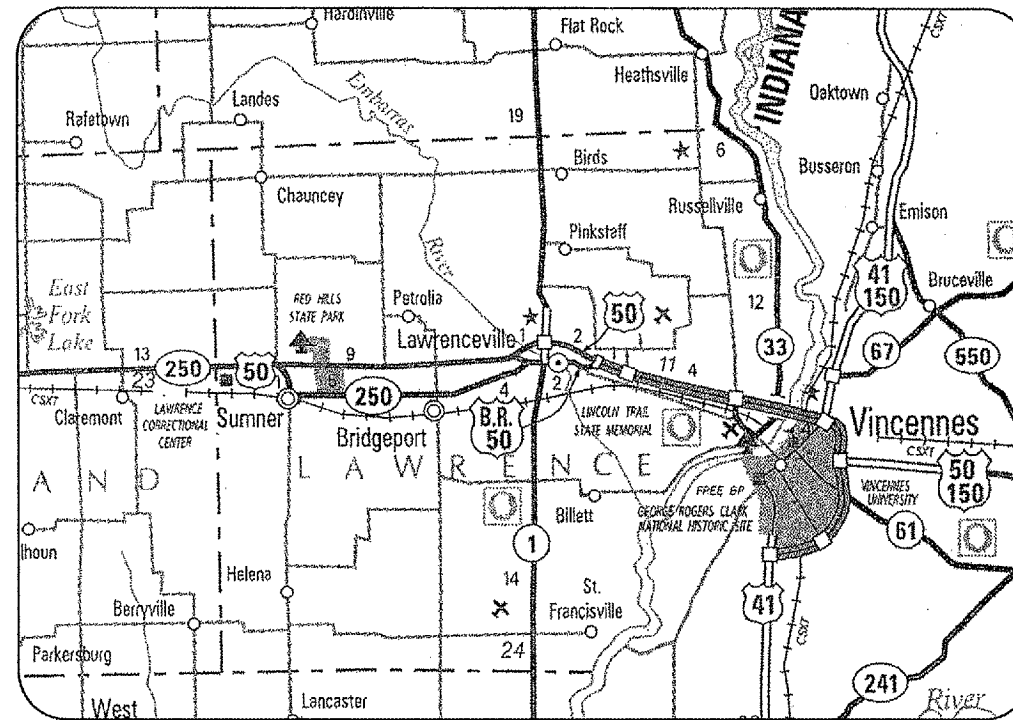


CONSTRUCTION PLANS FOR MID-AMERICAN AIR CENTER LAWRENCEVILLE-VINCENNES AIRPORT LAWRENCEVILLE, LAWRENCE COUNTY, ILLINOIS THE RECONSTRUCTION OF TWO APRON AREAS


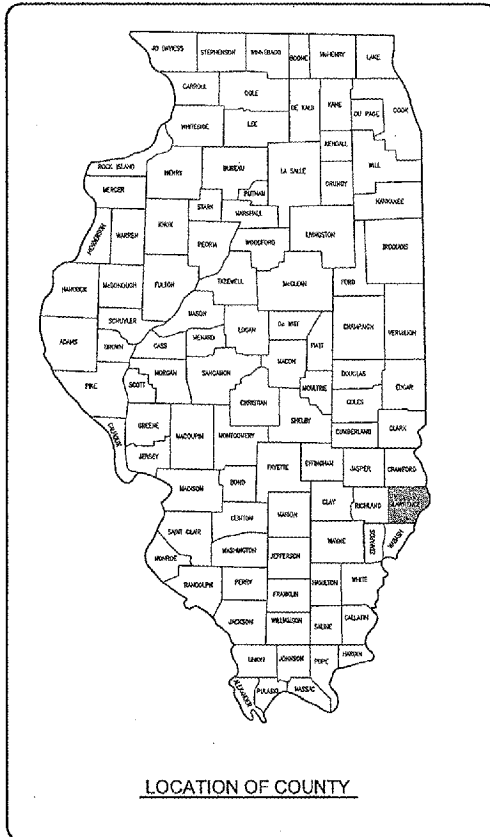
SCOPE OF WORK

THIS PROJECT CONSISTS OF THE RECONSTRUCTION OF THE VINCENNES UNIVERSITY HANGAR RAMP AND THE CONSTRUCTION OF A BITUMINOUS TAXIWAY, APRON AREA AND BITUMINOUS TAPERS BY THE GLIDER CLUB HANGARS. ASSOCIATED ITEMS OF WORK INCLUDE THE REMOVAL OF P.C.C. PAVEMENT, 6" P.C.C. PAVEMENT, CRUSHED AGGREGATE BASE COURSE, BITUMINOUS SURFACE COURSE, POROUS FRICTION COURSE, CRACK AND SEAT PAVEMENT, PAVEMENT MARKING, DRAINAGE IMPROVEMENTS AND SODDING.



LOCATION

ILL. PROJ.: LWV-3546
A.I.P. PROJ.: 3-17-0061-B12
LATITUDE: 38° 45' 35"
LONGITUDE: 87° 36' 27"
ELEVATION: 429.0' M.S.L.
DATE: FEB. 3, 2006



REVISED 03/31/06



Hanson Professional Services Inc.

Submitted by: *Charles A. Hagloch* ENG'R
Date Submitted: MARCH 31, 2006
Lic. Exp. Date: NOVEMBER 30, 2007

STATE AUTHORITY

Approved: *David Jewell* CHAIRMAN
Date: 2-14-06
Approved: *Greg Johnson* SECRETARY
Date: 12-14-06

FILE NO.	812-06APND.0800
PLANS	R-001CVR.DWG
SCALE	NOT TO SCALE
DATE	12/12/05
LAYOUT	B.A.B. 12/12/05
DRAWN	B.A.K. 12/12/05
REVIEWED	C.A.H. 1/12/06

MID-AMERICAN AIR CENTER
LAWRENCEVILLE-VINCENNES AIRPORT
LAWRENCEVILLE, ILLINOIS

A.I.P. PROJ.: 3-17-0061-B12
ILL. PROJ.: LWV-3546

RECONSTRUCTION OF
TWO APRON AREAS

COVER SHEET