

MARKING NOTES:

THE PAVEMENT MARKING-WATERBORNE (620) SHALL BE PLACED IN ACCORDANCE WITH ITEM 620 "PAVEMENT MARKING" AS STATED ON PAGE 77 OF THE SUPPLEMENTAL SPECIFICATIONS AND RECURRING SPECIAL PROVISIONS, ADOPTED JULY 1, 2004.

ANY MATERIAL DELIVERED THAT FAILS TO MEET THE SPECIFICATIONS SHALL BE DISPOSED OF BY THE CONTRACTOR AND IMMEDIATELY REPLACED WITH ACCEPTABLE MATERIAL ENTIRELY AT THE CONTRACTOR'S EXPENSE, INCLUDING HANDLING AND TRANSPORTATION CHARGES.

ALL RUNWAY CENTERLINE STRIPES SHALL BE SOLID AND WHITE IN COLOR, THREE FEET WIDE, 120 FEET IN LENGTH AND THE SPACES SHALL BE 80 FEET IN LENGTH UNLESS OTHERWISE SHOWN.

TAXIWAY MARKING SHALL BE SOLID AND YELLOW IN COLOR AND BE 1 FOOT IN WIDTH.

ALL PROPOSED TAXIWAY CENTERLINE STRIPES WILL BE REMARKED TO 3 FEET FROM THE EXISTING HOLDING LINE.

ALL PROPOSED MARKING WILL BE COMPLETED IN ACCORDANCE WITH THE DETAILS SHOWN ON THE CONSTRUCTION PLANS.

THE PROPOSED PAVEMENT MARKING WILL BE APPLIED IN TWO APPLICATIONS. GLASS BEADS SHALL BE REQUIRED IN THE SECOND APPLICATION ONLY.

ALL NUMERALS ARE HORIZONTALLY SPACED 15 FEET APART.

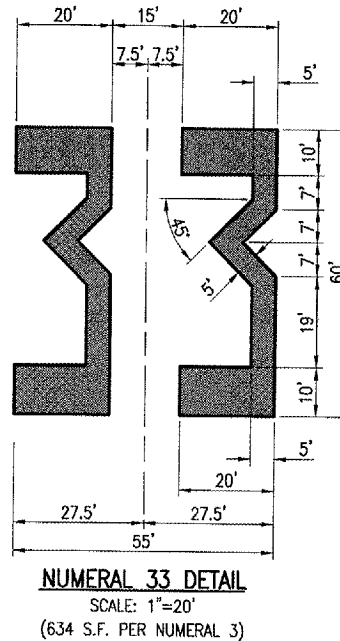
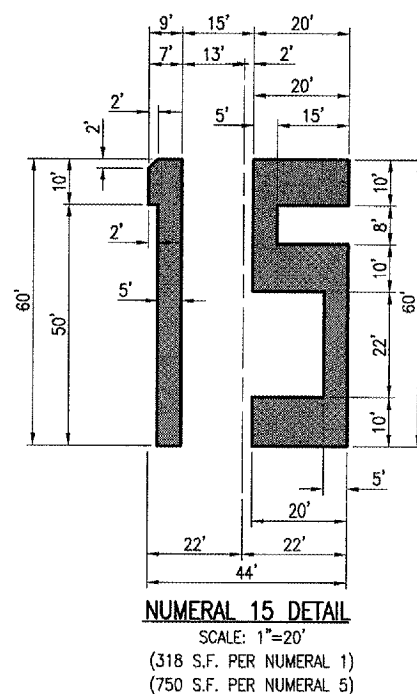
DOUBLE DIGIT NUMERAL DESIGNATIONS ARE CENTERED ON THE RUNWAY PAVEMENT CENTERLINE BASED ON THE CENTER OF THE OUTER EDGES OF THE TWO NUMERALS.

CUT-OFF SHEETS WILL BE REQUIRED TO INSURE STRAIGHT EDGES.

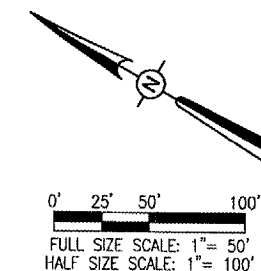
PAYMENT FOR THIS ITEM OF WORK WILL BE UNDER ITEM:
AR620520 "PAVEMENT MARKING-WATERBORNE" - PER SQ. FT

MATCHLINE STA. 110+00

MARKING QUANTITIES			
DESCRIPTION	UNIT AREA	NUMBER REQUIRED	TOTAL AREA (S.F.)
RUNWAY 15-33 CENTERLINE STRIPE (120'x3')	360	13	4,680
RUNWAY 15-33 CENTERLINE STRIPE (52'x3')	156	1	156
RUNWAY 15-33 CENTERLINE STRIPE (106'x3')	318	1	318
RUNWAY 5-23 CENTERLINE STRIPE	360	2	720
RUNWAY 5-23 EDGE STRIPE (172'x3')	516	1	516
RUNWAY 5-23 EDGE STRIPE (203'x3')	609	1	609
NUMERAL 1 (OF NUMERAL 15)	322	1	322
NUMERAL 3 (OF NUMERAL 33)	634	2	1,268
NUMERAL 5 (OF NUMERAL 15)	750	1	750
		TOTAL (WHITE)	9,339
TAXIWAY STRIPES	N/A	N/A	2,383
		TOTAL (YELLOW)	2,383
		TOTAL MARKING	11,722



- LEGEND**
- EXISTING PAVEMENT
 - EXISTING MARKING
 - PROPOSED MARKING



REVISION	DATE	BY

MT. VERNON AIRPORT

 MT. VERNON, ILLINOIS
 I.L. PROJ.: MVN-3539
 A.I.P. PROJ.: 3-17-0074-B12

DATE	BY	REVISION
08/16/05	CCC	LAYOUT
08/16/05	CCC	DRAWN
12/12/05	RAW	REVIEWED

HANSON
 Hanson Professional Services Inc.
 1525 South Sixth Street
 Springfield, Illinois 62703-2886
 Offices Nationwide

RUNWAY 15-33
 P.F.C. OVERLAY
 PROPOSED
 MARKING PLAN
 STA. 100+00 TO 110+00

MAR 30, 2006 2:28 PM CCC
 I:\AIRPORTS\MTVERNON\BIB-06RWYD\AIRPORT_SHEETS\R-15\MRK.DWG - Sta. 100+00 to 110+00