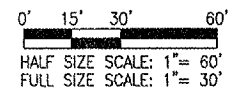
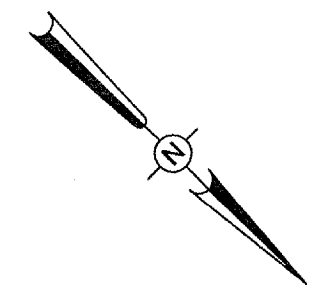
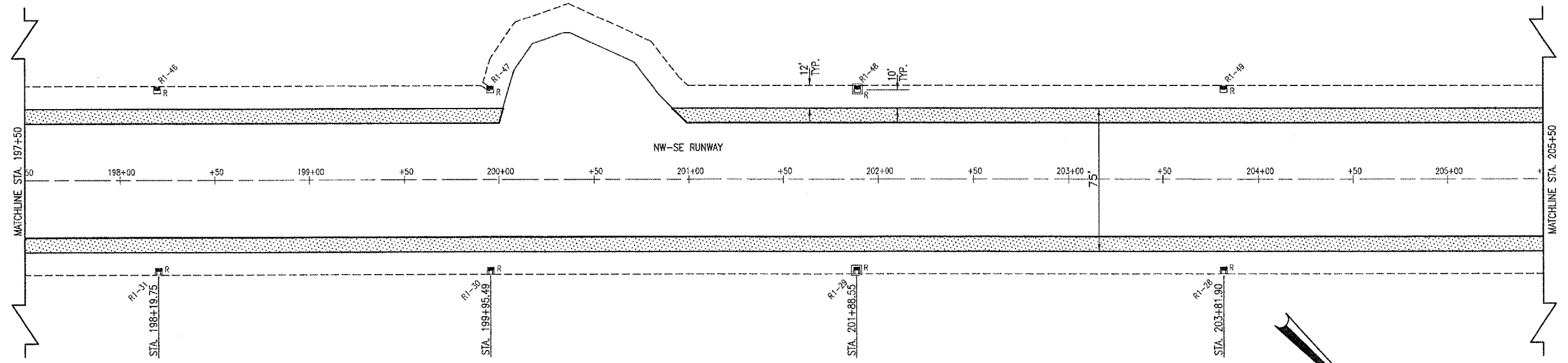
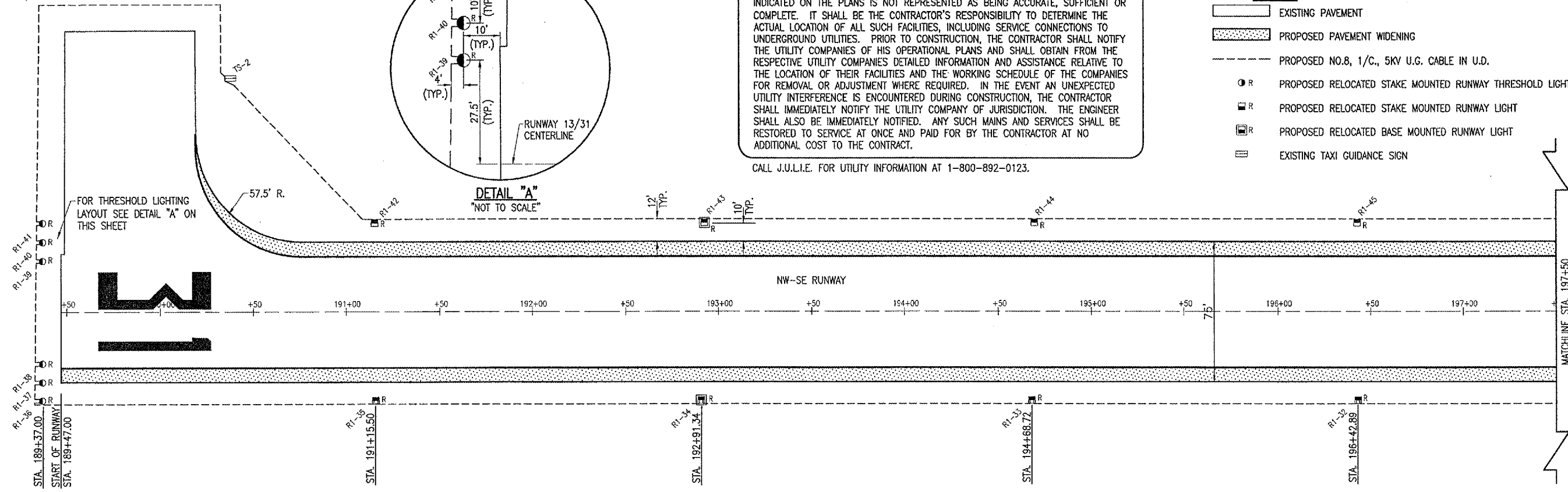
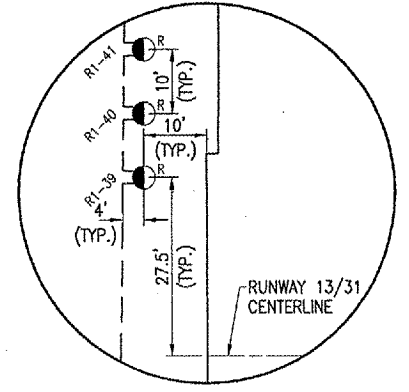


THE LOCATION, SIZE AND TYPE OF MATERIAL OF EXISTING UNDERGROUND UTILITIES INDICATED ON THE PLANS IS NOT REPRESENTED AS BEING ACCURATE, SUFFICIENT OR COMPLETE. IT SHALL BE THE CONTRACTOR'S RESPONSIBILITY TO DETERMINE THE ACTUAL LOCATION OF ALL SUCH FACILITIES, INCLUDING SERVICE CONNECTIONS TO UNDERGROUND UTILITIES. PRIOR TO CONSTRUCTION, THE CONTRACTOR SHALL NOTIFY THE UTILITY COMPANIES OF HIS OPERATIONAL PLANS AND SHALL OBTAIN FROM THE RESPECTIVE UTILITY COMPANIES DETAILED INFORMATION AND ASSISTANCE RELATIVE TO THE LOCATION OF THEIR FACILITIES AND THE WORKING SCHEDULE OF THE COMPANIES FOR REMOVAL OR ADJUSTMENT WHERE REQUIRED. IN THE EVENT AN UNEXPECTED UTILITY INTERFERENCE IS ENCOUNTERED DURING CONSTRUCTION, THE CONTRACTOR SHALL IMMEDIATELY NOTIFY THE UTILITY COMPANY OF JURISDICTION. THE ENGINEER SHALL ALSO BE IMMEDIATELY NOTIFIED. ANY SUCH MAINS AND SERVICES SHALL BE RESTORED TO SERVICE AT ONCE AND PAID FOR BY THE CONTRACTOR AT NO ADDITIONAL COST TO THE CONTRACT.

CALL J.U.L.I.E. FOR UTILITY INFORMATION AT 1-800-892-0123.

- LEGEND**
- EXISTING PAVEMENT
  - PROPOSED PAVEMENT WIDENING
  - PROPOSED NO.8, 1/C., 5KV U.G. CABLE IN U.D.
  - PROPOSED RELOCATED STAKE MOUNTED RUNWAY THRESHOLD LIGHT
  - PROPOSED RELOCATED STAKE MOUNTED RUNWAY LIGHT
  - PROPOSED RELOCATED BASE MOUNTED RUNWAY LIGHT
  - EXISTING TAXI GUIDANCE SIGN



DATE	REVISION	BY

TRI-TOWNSHIP AIRPORT  
SAVANNA, CARROLL COUNTY  
ILLINOIS

IL PROJ.: SPY-3538 A.I.P. PROJ.: 3-17-0091-812

Proj. No. 826-06RWYD_0800	Drawn: R-142ELE.DWG	Date: 11/01/05
Scale: 1" = 30'	LAYOUT B.A.K. 11/01/05	
	DRAWN B.A.K. 11/01/05	
	REVIEWED C.A.H. 01/12/06	



PROPOSED WIDENING  
OF RUNWAY 13/31

PROPOSED  
ELECTRICAL PLAN

STA. 189+47.00 TO STA. 205+50