

PAVEMENT MARKINGS AT RAILROAD-HIGHWAY GRADE CROSSING

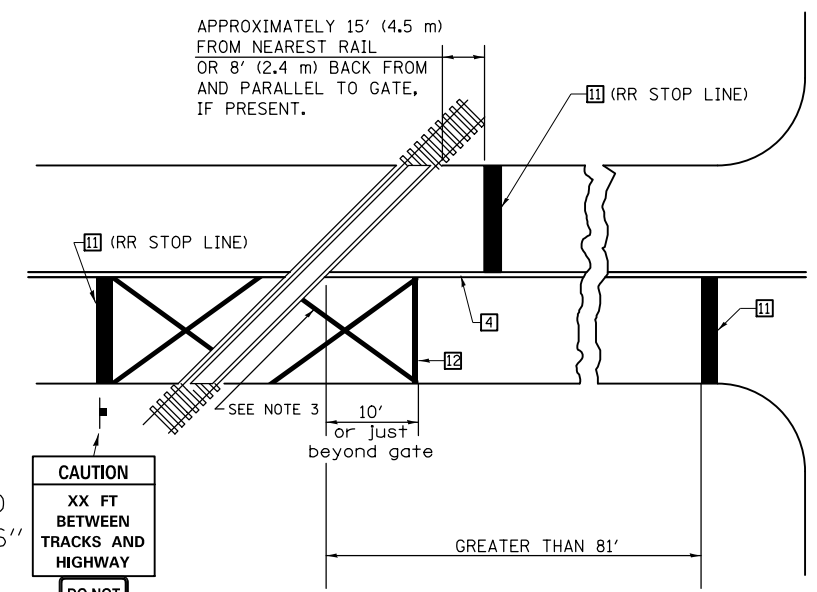
NOTES

THE TRAVERSE SPREAD OF THE "X" MAY VARY ACCORDING TO LANE WIDTH.

ON MULTI-LANE ROADS, THE STOP LINES SHALL EXTEND ACROSS ALL APPROACH LANES AND SEPARATE RXR SYMBOLS SHALL BE PLACED ADJACENT TO EACH OTHER IN EACH LANE.

WHEN THE PAVEMENT MARKING SYMBOL IS USED, A PORTION OF THE SYMBOL SHOULD BE LOCATED DIRECTLY ADJACENT TO THE ADVANCE WARNING SIGN (W10-1) AS PLACED BY TABLE II-1, CONDITION B OF THE MUTCD.

RAILROAD CROSSING WITH INTERCONNECT ONLY



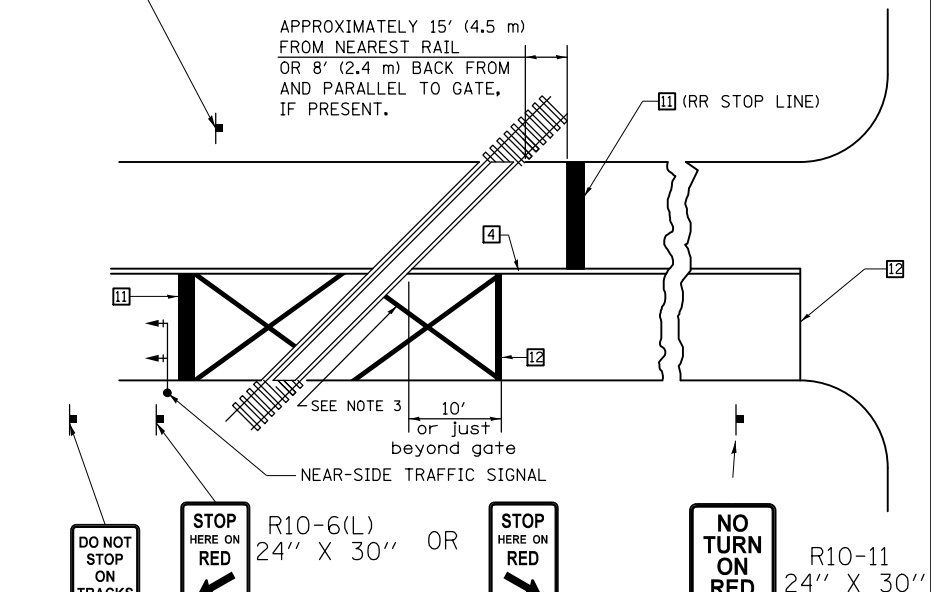
W10-I100
30" X 36"

CAUTION
XX FT BETWEEN TRACKS AND HIGHWAY

DO NOT STOP ON TRACKS

R8-8
24" X 30"

RAILROAD CROSSING WITH INTERCONNECT AND PRE-SIGNALS



DO NOT STOP ON TRACKS (R8-8) 24" X 30"

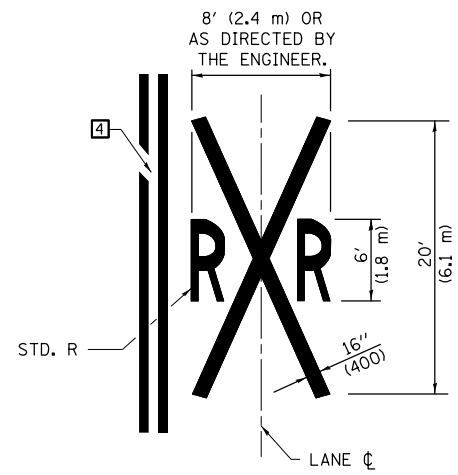
ONLY IF SIGNAL HEAD CANNOT BE LOCATED IN MEDIAN

STOP HERE ON RED (R10-6(L)) 24" X 30" OR STOP HERE ON RED (R10-6(R)) 24" X 30" IF IN MEDIAN

NO TURN ON RED (R10-11) 24" X 30"

DO NOT STOP ON TRACKS (R8-8) 24" X 30"

SUPPLEMENTAL PAVEMENT MARKING TREATMENT FOR RAILROAD-HIGHWAY GRADE CROSSING



ALTERNATE SIGNS

STOP HERE ON RED (R10-6a(L)) 24" X 30"

STOP HERE ON RED (R10-6a(R)) 24" X 30"

GENERAL NOTES

- SUPPLEMENTAL PAVEMENT MARKINGS TO BE INSTALLED ONLY ON APPROACHES TO INTERSECTIONS CONTROLLED BY TRAFFIC SIGNALS WHICH ARE INTERCONNECTED WITH THE RAILROAD WARNING SIGNALS.
- EXTEND PAVEMENT MARKINGS TO THE INTERSECTION ONLY WHERE NEAR-SIDE TRAFFIC SIGNALS ARE USED.
- 6" WHITE PAVEMENT MARKINGS AT 45° TO PAVEMENT, 8' CENTER TO CENTER.
- XX DISTANCE TO BE SHOWN ON SIGN MEASURED FROM A POINT 6 FEET FROM THE RAIL CLOSEST TO THE INTERSECTION OR FROM THE CLOSEST POINT ALONG THE EXIT GATE IF PRESENT OVER THE ROADWAY WHEN IN THE LOWERED POSITION TO THE STOP BAR OR CROSSWALK, WHICH EVER IS CLOSEST, ROUNDED DOWN TO NEAREST 5 FEET. WHERE THERE IS NO STOP LINE, MEASURE TO POINT WHERE DRIVER HAS A VIEW OF APPROACHING TRAFFIC.
- THE CLEARANCE SIGN IS ALSO TO BE USED AS AN INTERIM MEASURE AT LOCATIONS WITH INTERCONNECTED INTERSECTION TRAFFIC SIGNALS WHERE IT IS PLANNED TO CHANGE THEM TO NEAR-SIDE SIGNALS AT A FUTURE TIME. IN THIS CASE, THE DISTANCE TO BE SHOWN ON THE SIGN IS MEASURED FROM THE EDGE OF THE STRIPED-OUT AREA INSTEAD OF 6 FEET FROM THE RAIL. THE SIGN IS TO BE REMOVED WHEN THE NEAR-SIDE SIGNALS ARE INSTALLED AND THE PAVEMENT MARKINGS EXTENDED TO THE INTERSECTION.

Note: All dimensions are in INCHES (millimeters) unless otherwise shown.

FILE NAME =	USER NAME = ceerlockjd	DESIGNED -	REVISED - 11/06
pw:\IL\084EBIDINTEG\Illinois.gov\PI\DOT\Documents\DOT Offices\District 5\Projects\0579\DRAWING\Design\0579-sht-Details.dwg		DRAWN -	REVISED - 09/2009 - KJT
	PLOT SCALE = 40.0000' / in.	CHECKED -	REVISED - 04/14 - JLA
	PLOT DATE = 2/3/2017	DATE -	REVISED -

STATE OF ILLINOIS
DEPARTMENT OF TRANSPORTATION

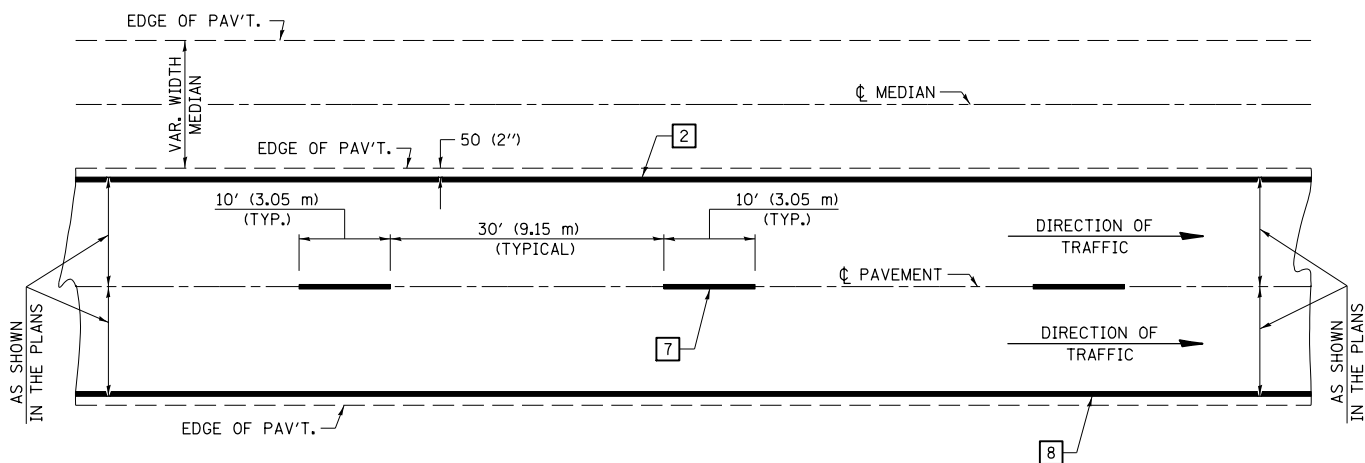
PAVEMENT MARKING AND MARKERS
(RURAL & URBAN APPLICATIONS)

SCALE: SHEET NO. 4 OF 4 SHEETS STA. TO STA.

DISTRICT 5 DETAIL NO. 7800AAAA

F.A.P. RTE.	SECTION	COUNTY	TOTAL SHEETS	SHEET NO.
800	(28X-1, 29X-1)RS-4	CHAMPAIGN	192	101
FED. ROAD DIST. NO.				ILLINOIS FED. AID PROJECT
CONTRACT NO. 70779				

CENTERLINE INTERSTATE OR MULTI-LANE TWO WAY DIVIDED HIGHWAY

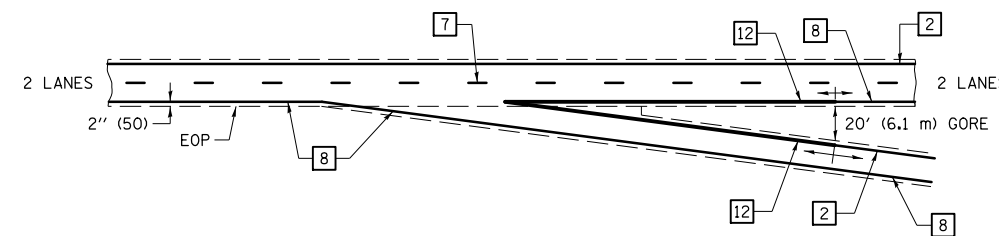


NOTE: PAVEMENT MARKINGS ARE TO BE EXTENDED THROUGH OMISSIONS WHEN APPLICABLE.

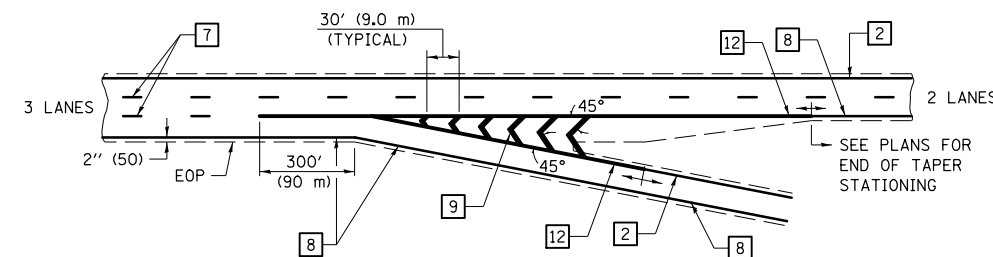
NOTE: SEE ARTICLES 780.04 & 781.03 FOR LOCATION OF STRIPES AND MARKERS RELATIVE TO EDGES OR JOINTS.

FOR RAISED REFLECTIVE PAVEMENT MARKERS, REFER TO STANDARD 781001.

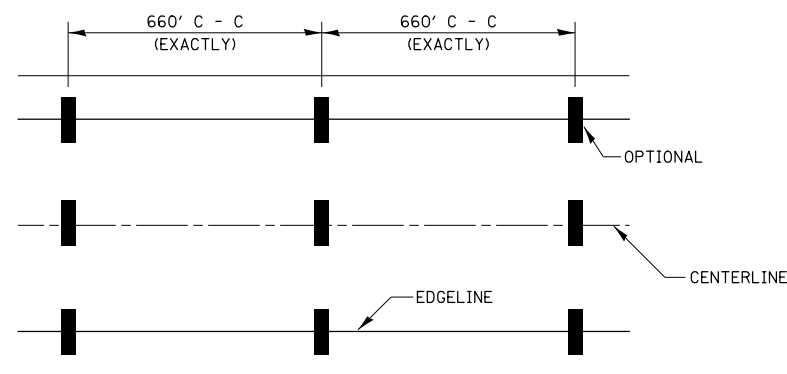
TYPICAL EXIT RAMP TERMINAL



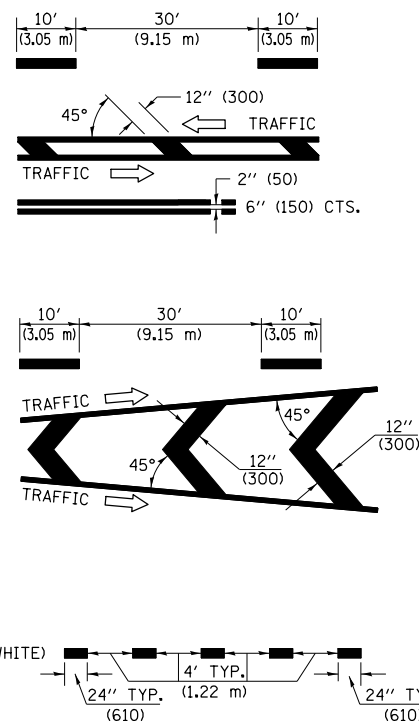
EXIT RAMP TERMINAL with EXCLUSIVE (auxiliary) LANE



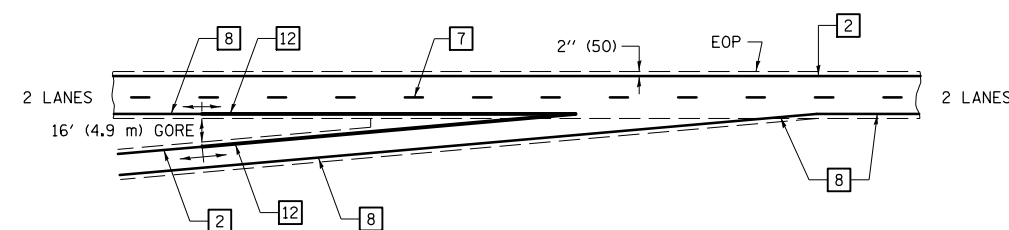
TYPICAL PAVEMENT MARKING LEGEND



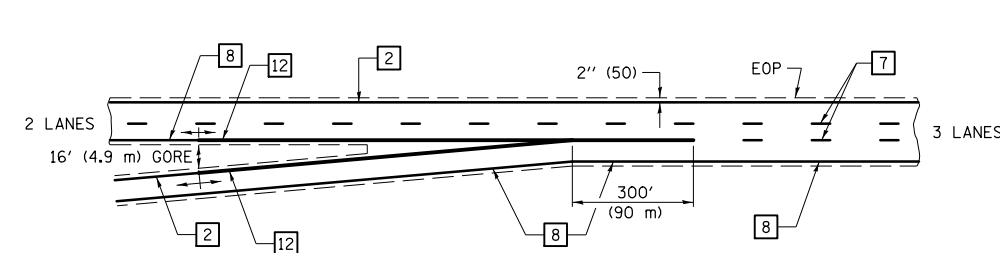
- 1 4" (100) SKIP-DASH (YELLOW)
- 2 4" (100) SOLID (YELLOW)
- 3 12" (300) DIAGONAL (YELLOW)
- 4 4" (100) DOUBLE YELLOW (NARROW)
- 5 RESERVED
- 6 RESERVED
- 7 4" (100) SKIP-DASH (WHITE)
- 8 4" (100) SOLID (WHITE)
- 9 12" (300) DIAGONAL (WHITE)
- 10 6" (150) SOLID (WHITE)
- 11 24" (600) STOP BAR (WHITE)
- 12 8" (200) SOLID (WHITE)
- 13 4" (100) LANE LINE EXTENSIONS (WHITE)



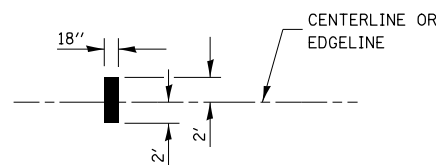
TYPICAL ENTRANCE RAMP TERMINAL



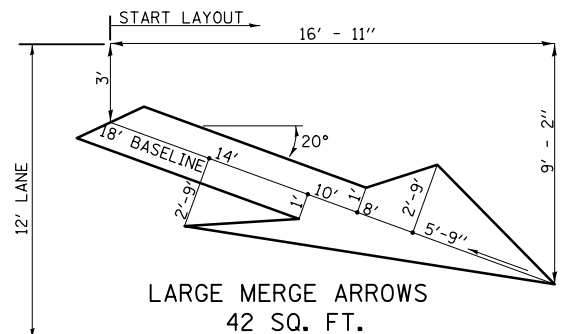
ENTRANCE RAMP TERMINAL with EXCLUSIVE LANE



IT WILL BE NECESSARY TO HAVE A REPRESENTATIVE OF THE STATE POLICE PRESENT SO THAT THE ACCURACY OF MEASUREMENT CAN BE ATTESTED TO IN COURT.



AERIAL SPEED CHECK ZONES



LARGE MERGE ARROWS
42 SQ. FT.

Note: All dimensions are in INCHES (millimeters) unless otherwise shown.

FILE NAME =	USER NAME = ceerlockjd	DESIGNED -	REVISED - 11/06
pw:\IL\084EBIDINTEG\illinois.gov\PIWIDOT\Documents\IDOT Offices\District 5\Projects\0579\Drawings\Design\0579-shr-Detail.dwg		DRAWN -	REVISED -
	PLOT SCALE = 40.0000' / in.	CHECKED -	REVISED -
	PLOT DATE = 2/3/2017	DATE -	REVISED -

STATE OF ILLINOIS
DEPARTMENT OF TRANSPORTATION

PAVEMENT MARKING (INTERSTATE & MULTI-LANE APPLICATIONS)

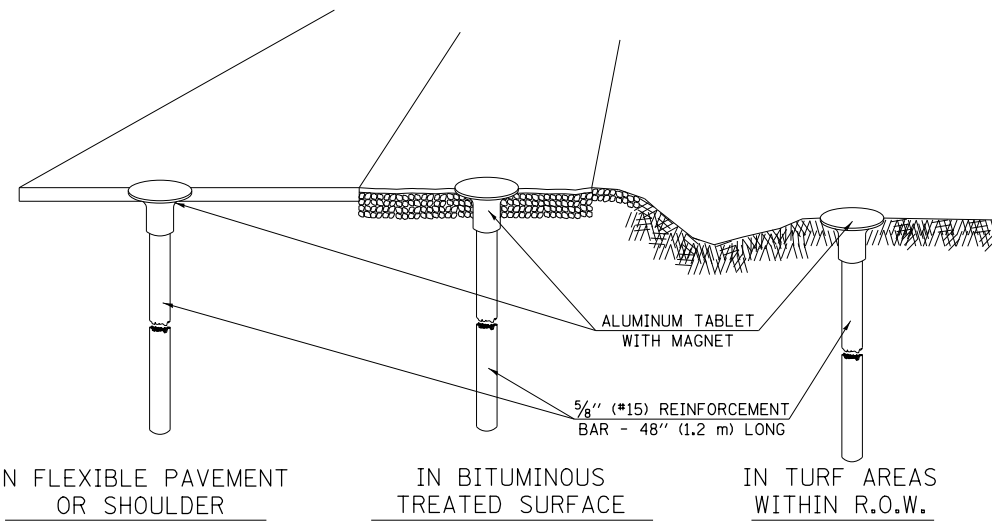
SCALE: SHEET NO. 1 OF 1 SHEETS STA. TO STA.

DISTRICT 5 DETAIL NO. 7800BBBB

F.A.P. RTE.	SECTION	COUNTY	TOTAL SHEETS	SHEET NO.
800	(28X-1, 29X-1)RS-4	CHAMPAIGN	192	102
FED. ROAD DIST. NO. ILLINOIS FED. AID PROJECT			CONTRACT NO. 70779	

XZ193300 – SURVEY MARKER, TYPE 1 (SPECIAL)

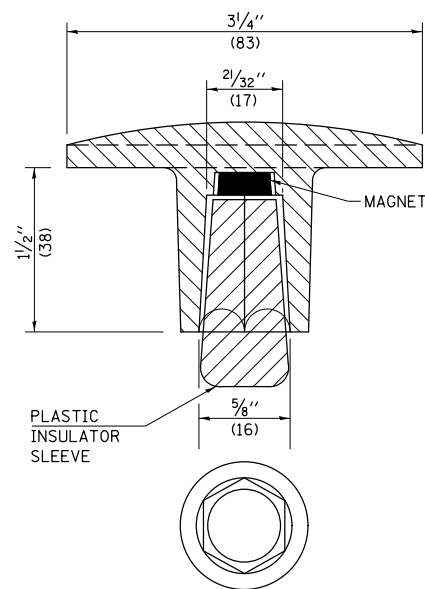
TO BE INSTALLED IN FLEXIBLE PAVEMENT OR SHOULDER, BITUMINOUS TREATED SURFACE AND TURF AREAS WITHIN THE RIGHT-OF-WAY FOR PRESERVING PERMANENT SURVEY MARKERS (PI'S, PT'S, PC'S, POC'S, & POT'S)



IN FLEXIBLE PAVEMENT
OR SHOULDER

IN BITUMINOUS
TREATED SURFACE

IN TURF AREAS
WITHIN R.O.W.



THE DIMENSIONS SHOWN SHALL BE EXACT, OTHERS MAY VARY, BUT SHALL BE SHOWN ON SHOP DRAWINGS.

GENERAL NOTES

1. THE CONTRACT UNIT PRICE, EACH, FOR SURVEY MARKER, TYPE 1 (SPECIAL) SHALL BE PAYMENT IN FULL FOR FURNISHING THE REINFORCEMENT BAR AND ALUMINUM TABLET AND FOR ALL LABOR AND MATERIAL REQUIRED TO SET THE MARKER IN PLACE.
2. ALL SURVEY MARKERS, TYPE 1 (SPECIAL) SHALL BE PLACED $\pm 1/4$ " (6 mm) BELOW THE FINAL SURFACE.
3. WHEN THE TABLET AND REBAR ARE PLACED AS PART OF A SURVEY MARKER VAULT, THEY SHALL BE CONSIDERED AS INCLUDED IN THAT PAY ITEM AND THERE WILL BE NO PAYMENT FOR THE SURVEY MARKER, TYPE 1 (SPECIAL).

SPECIFICATIONS FOR ALUMINUM TABLET


SURVEY CAP FOR REBAR. $3/4$ " (83 mm) CONVEX SURVEY CAP FOR $5/8$ " (15 mm) REBAR WITH ILLINOIS DEPARTMENT OF TRANSPORTATION LOGO. THIS LOGO SHALL PROVIDE LETTERS RECESSED INTO THE SURFACE A MINIMUM OF $1/32$ " (0.8 mm) FOR EASY AND LONG-TERM LEGIBILITY. THE ALUMINUM CAP FOR REBAR SHALL BE PRODUCED BY THE PROCESS OF ORBITAL FORGING TO PRODUCE A HIGH-STRENGTH AND DURABLE MARKER CAP WHICH WILL NOT CHIP OR BREAK AND PROVIDE A SMOOTH FINISH FOR STAMPING OF DATA IN THE FIELD. THE ALUMINUM CAP FOR REBAR SHALL BE TAPERED FOR A PERFECT COMPRESSION FIT. A SPECIAL PLASTIC INSULATOR SHALL BE INSTALLED TO PREVENT DISSIMILAR METAL CONTACT AND CORROSION. THE PLASTIC INSULATOR SHALL FORM READILY TO THE OUTER SHAPE OF THE REBAR AND TO THE INNER SHAPE OF THE ALUMINUM CAP SOCKET. THE PLASTIC INSULATOR SHALL BE LOW DENSITY POLYETHYLENE, A MINIMUM $1/2$ " (38 mm) LONG AND CONFORM TO FEDERAL SPECIFICATION L-P 390.

COMPOSITION: ALUMINUM 98.3-98.7%; OTHER 1.3-1.7%;
STRENGTH: YIELD 28 KSI (193 MPa), ULTIMATE 32 KSI (221 MPa).
ELONGATION 15% [IN 2" (50 mm)]. SPECIFICATIONS: ALUMINUM ALLOY 6101-0; ASTM B317-83 (EXCEPT TEMPER) AS FORGED. NO EXCEPTIONS.

SPECIFICATIONS FOR REBAR

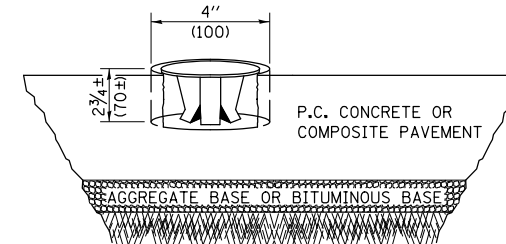
REBAR FOR ALUMINUM TABLET. REINFORCEMENT BAR SHALL BE $5/8$ " (#15) X 48" (1.2 m) (DEFORMED).

INSPECTION OF REINFORCEMENT BAR $5/8$ " (#15) SHALL BE DONE BY DISTRICT PERSONNEL OF THE ILLINOIS DEPARTMENT OF TRANSPORTATION, DIVISION OF HIGHWAYS.



XZ193400 – SURVEY MARKER, TYPE 2 (SPECIAL)

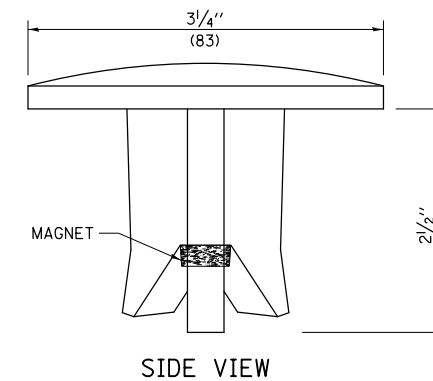
TO BE INSTALLED IN RIGID OR COMPOSITE PAVEMENT FOR PRESERVING PERMANENT SURVEY MARKERS (PI'S, PT'S, PC'S, POC'S, & POT'S)



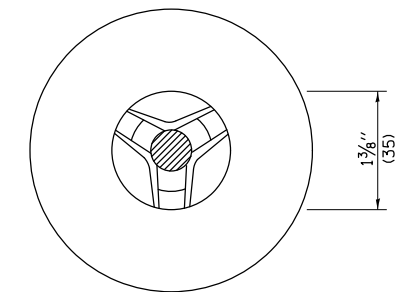
SPECIFICATIONS FOR ALUMINUM TABLET (FORKED)

ALUMINUM TABLET (FORKED) FOR USE WITH "SURVEY MARKER, TYPE 2, (SPECIAL)" SHALL BE AS SHOWN ON THE DETAIL FOR THE $3/4$ " (83 mm) CONVEX SURVEY TABLET WITH ILLINOIS DEPARTMENT OF TRANSPORTATION LOGO. THIS LOGO SHALL PROVIDE FOR LETTERS RECESSED INTO THE SURFACE A MINIMUM OF $1/32$ " (0.8 mm) FOR EASY AND LONG-TERM LEGIBILITY. THE ALUMINUM TABLET SHALL BE PRODUCED BY THE PROCESS OF ORBITAL FORGING TO PRODUCE A HIGH-STRENGTH AND DURABLE MARKER CAP WHICH WILL NOT CHIP OR BREAK AND PROVIDE A SMOOTH FINISH FOR STAMPING OF DATA IN THE FIELD. THE ALUMINUM TABLET SHALL BE DESIGNED NOT TO TURN OR ROTATE. THREE PRONGS ON A $2/2$ " (63 mm) STEM SHALL BE SUCH THAT THE ALUMINUM TABLET CANNOT BE EASILY REMOVED.

COMPOSITION: ALUMINUM 92-93%; MAGNESIUM 6.5-7.5%.
STRENGTH: YIELD 19,000-21,000 PSI (131-145 MPa);
TENSILE 38,000-44,000 PSI (262-303 MPa); ELONGATION 10-15% [IN 2" (50 mm)]. SPECIFICATIONS: ALLOY 535.0; QQ-A-601ES. NO EXCEPTIONS.



SIDE VIEW



BOTTOM VIEW

THE DIMENSIONS SHOWN SHALL BE EXACT, OTHERS MAY VARY, BUT SHALL BE SHOWN ON SHOP DRAWINGS.

GENERAL NOTES

1. WORK ON THIS ITEM SHALL NOT START UNTIL THE FINAL SURFACE IS COMPLETED.
2. THE ALUMINUM TABLET (FORKED) SHALL REST UPON THE BOTTOM OF THE 4" (100 mm) CORE HOLE. IF THE HOLE IS TOO DEEP, EPOXY GROUT MUST BE USED TO DECREASE THE DEPTH AND ALLOWED TO HARDEN BEFORE PROCEEDING.
3. THE ALUMINUM TABLET SHALL BE ANCHORED IN THE 4" (100 mm) DIAMETER HOLE IN THE NEW PAVEMENT WITH TWO-COMPONENT EPOXY CONFORMING TO APPLICABLE PORTIONS OF ARTICLE 1025.01 OF THE STANDARD SPECIFICATIONS.
4. THE 4" (100 mm) CORE HOLE SHALL BE SUBJECT TO THE APPROVAL OF THE ENGINEER.
5. THE CONTRACT PRICE, EACH, FOR SURVEY MARKER, TYPE 2 (SPECIAL) SHALL BE PAYMENT IN FULL FOR FURNISHING THE ALUMINUM TABLET AND FOR ALL LABOR AND MATERIAL REQUIRED TO SET THE MARKER IN PLACE, AS SPECIFIED, INCLUDING CORING THE NEW PAVEMENT.
6. ALL SURVEY MARKERS, TYPE 2 (SPECIAL) SHALL BE PLACED $\pm 1/4$ " (6 mm) BELOW THE FINAL SURFACE.

Note: All dimensions are in INCHES (millimeters) unless otherwise shown.

FILE NAME =	USER NAME = ceorlockjd	DESIGNED -	REVISED - 11/06
pw:\IL\084EBID\INTEG\Illinois.gov\PI\DOT\Documents\DOT Offices\District 5\Projects\0579\DRAWING\Design\0579779-shd-Details.dwg		CHECKED -	REVISED - 11/10
		DATE -	REVISED -

STATE OF ILLINOIS
DEPARTMENT OF TRANSPORTATION

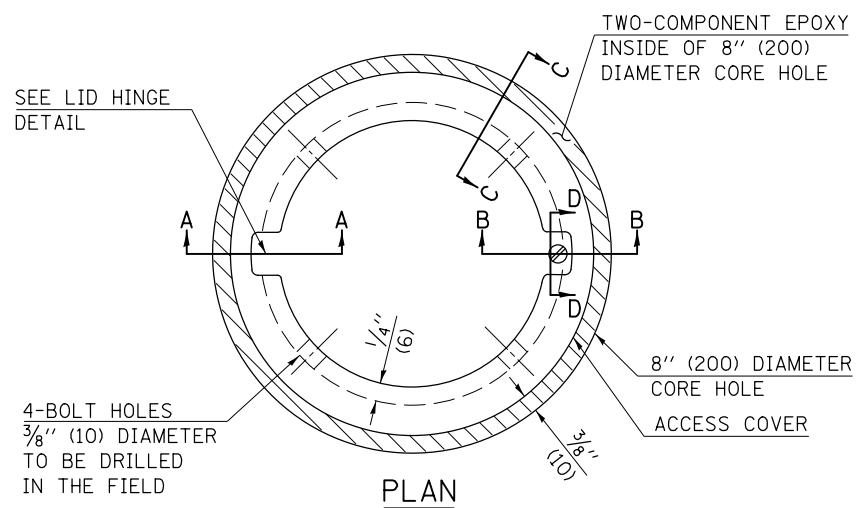
SURVEY MARKERS TYPE 1 & 2 (SPECIAL)

SCALE: SHEET NO. 1 OF 1 SHEETS STA. TO STA.

DISTRICT 5 DETAIL NO. XZ193AAA

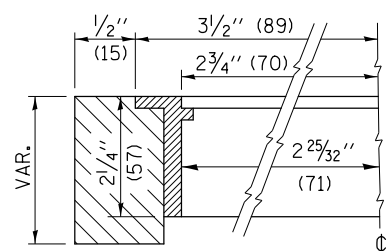
F.A.P. RTE.	SECTION	COUNTY	TOTAL SHEETS	SHEET NO.
800	(28X-1, 29X-1)RS-4	CHAMPAIGN	192	103
FED. ROAD DIST. NO. ILLINOIS FED. AID PROJECT			CONTRACT NO. 70779	

TO BE INSTALLED IN ALL PAVEMENT TYPES FOR PRESERVING PERMANENT SURVEY MARKERS (PI'S, PT'S, PC'S, POC'S, & POT'S) AND LAND SURVEY MONUMENTS (SECTION OR SUBSECTION CORNERS)



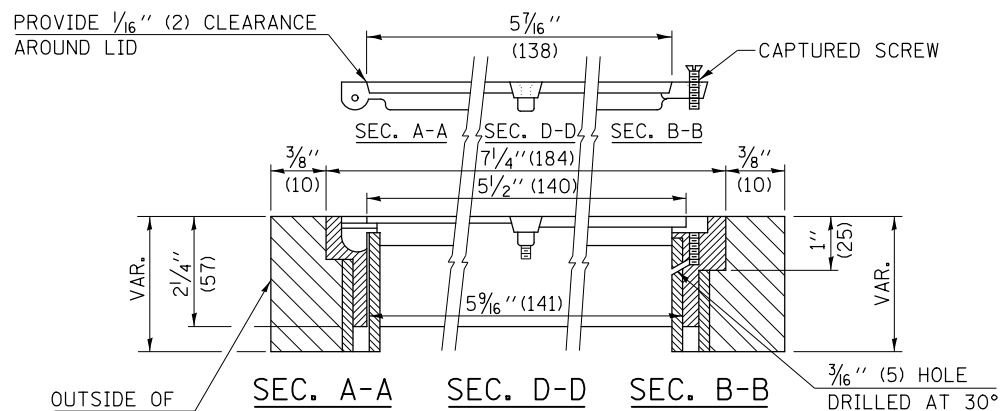
LEGEND

- ALUMINUM CASTING
- 5" (125) OR 6" (150) P.V.C. PIPE
- TWO-COMPONENT EPOXY

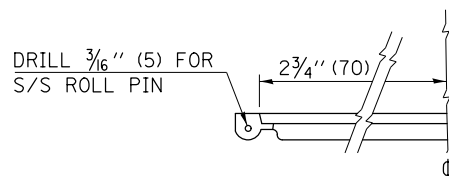


SECTION C-C

SPECIFICATIONS FOR ACCESS COVER FOR USE WITH SURVEY MARKER VAULT(S) AND SURVEY MARKER COVER ASSEMBLY(S): THE ACCESS COVER WILL BE CAST FROM A SPECIAL ALUMINUM ALLOY THAT IS COMPARABLE TO BRONZE IN HARDNESS. THE ACCESS COVER SHALL BE SPECIALLY ENGINEERED AND DESIGNED TO PROVIDE A SNUG FIT, INCORPORATING EQUIDISTANT LOCKING RIDGES, INSIDE A STANDARD 6" (150 mm) DIAMETER, OR OUTSIDE A STANDARD 5" (125 mm) DIAMETER, SCHEDULE 40 PVC PIPE. THE ACCESS COVER SHALL HAVE SPECIAL UNIFORM 1" (25 mm) THICK TOP SURFACE TO PERMIT INFORMATION TO BE EASILY MACHINE-STAMPED INTO IT. THE ACCESS COVER SHALL INCLUDE A STAINLESS CAPTURED SCREW AND AN OPPOSING RECESSED HINGE ASSEMBLY AS ITS LOCKING MECHANISM. THE ACCESS COVER SHALL INCORPORATE A SPECIAL ACCESS HOLE FOR CLEANING AND DRAINAGE, DRILLED AT 30° INSIDE THE RING OF THE ACCESS COVER, TO THE DRILLED AND TAPPED HOLE PROVIDED FOR THE STAINLESS CAPTURED SCREW. COMPOSITION: ALUMINUM 92-93%; MAGNESIUM 6.5-7.5%. STRENGTH: YIELD - 19,000-21,000 PSI (131-145 MPa); TENSILE - 38,000-44,000 PSI (262-303 MPa); ELONGATION - 10-15% IN 2" (50 mm). SPECIFICATIONS: ALLOY 535.0; 00-A-601Es. NO EXCEPTIONS.



ELEVATION



LID HINGE DETAIL

BILL OF MATERIAL

ALUMINUM CASTING OF THE DIMENSIONS AND SPECIFICATIONS SHOWN OR OTHER SUBJECT TO ENGINEER'S APPROVAL OF SHOP DRAWINGS, 4 EACH - 5/16" X 2" (M8 X 50) BOLTS WITH NUTS, EPOXY, 5" OR 6" (125 mm OR 150 mm) DIAMETER P.V.C. PIPE, SCHEDULE 40 (WHEN REQUIRED).

GENERAL NOTES

1. WORK SHALL NOT START ON THIS ITEM UNTIL THE FINAL LIFT OF SURFACE HAS BEEN COMPLETED.
2. THE SURVEY MONUMENT COVER ASSEMBLY SHALL BE CENTERED ABOVE THE SURVEY MONUMENT TO BE PROTECTED.
3. MODIFICATION OF THE ALUMINUM CASTING SHALL BE DONE BY GRINDING OR SAWING WHEN HEIGHT REDUCTION IS REQUIRED.
4. ALL SURVEY MONUMENT COVER ASSEMBLIES SHALL BE PLACED 1/4" (6 mm) ± BELOW THE FINAL SURFACE.
5. ALUMINUM CASTING SHALL BE PLACED OVER A 5" (125 mm) P.V.C. PIPE OR INSIDE OF A 6" (150 mm) P.V.C. PIPE WHEN AN INCREASE IN HEIGHT IS REQUIRED.
6. THE CASTING SHALL BE ANCHORED IN THE 8" (200 mm) DIAMETER CORE HOLE WITH TWO-COMPONENT EPOXY CONFORMING TO APPLICABLE PORTIONS OF ARTICLE 1025.01 OF THE STANDARD SPECIFICATIONS.
7. THIS WORK WILL BE PAID FOR AT THE CONTRACT UNIT PRICE EACH FOR SURVEY MONUMENT COVER ASSEMBLY WHICH PRICE SHALL INCLUDE ALL LABOR AND MATERIAL AS SPECIFIED INCLUDING CORING THE NEW PAVEMENT SURFACE AND EPOXY. NO ADDITIONAL COMPENSATION WILL BE ALLOWED.
8. THE 8" (200 mm) DIAMETER CORE HOLE SHALL BE SUBJECT TO THE APPROVAL OF THE ENGINEER.

Note: All dimensions are in INCHES (millimeters) unless otherwise shown.

DISTRICT 5 DETAIL NO. Z0070100

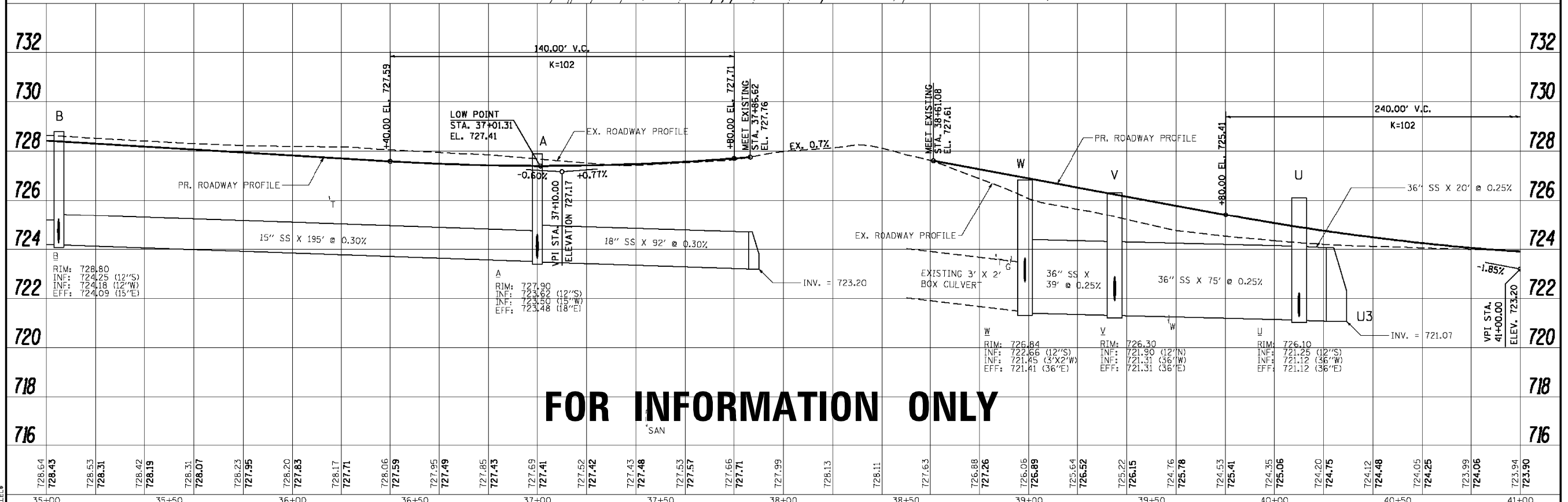
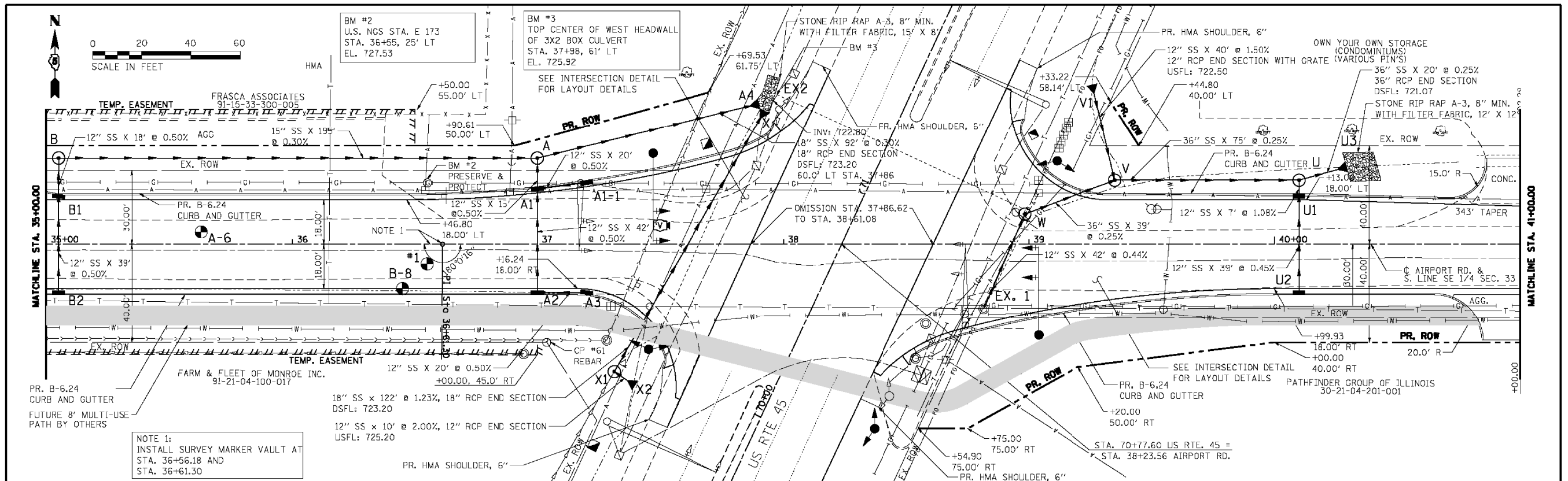
FILE NAME =	USER NAME = ceorlockjd	DESIGNED -	REVISED - 11/06
pw:\IL\084EBIDINTEG\illinois.gov\PI\DOT\Documents\DOT Offices\District 5\Projects\0579\DRAWING\Design\0579779-shd-Detail.dwg		DRAWN -	REVISED -
PLOT SCALE = 40.0000' / in.		CHECKED -	REVISED -
PLOT DATE = 2/3/2017		DATE -	REVISED -

**STATE OF ILLINOIS
DEPARTMENT OF TRANSPORTATION**

SURVEY MONUMENT COVER ASSEMBLY

SCALE: SHEET NO. 1 OF 1 SHEETS STA. TO STA.

F.A.P. RTE.	SECTION	COUNTY	TOTAL SHEETS	SHEET NO.
800	(28X-1, 29X-1)RS-4	CHAMPAIGN	192	104
FED. ROAD DIST. NO. ILLINOIS FED. AID PROJECT			CONTRACT NO. 70779	



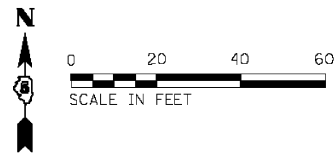
FOR INFORMATION ONLY

PLAN	DATE

PROFILE	DATE

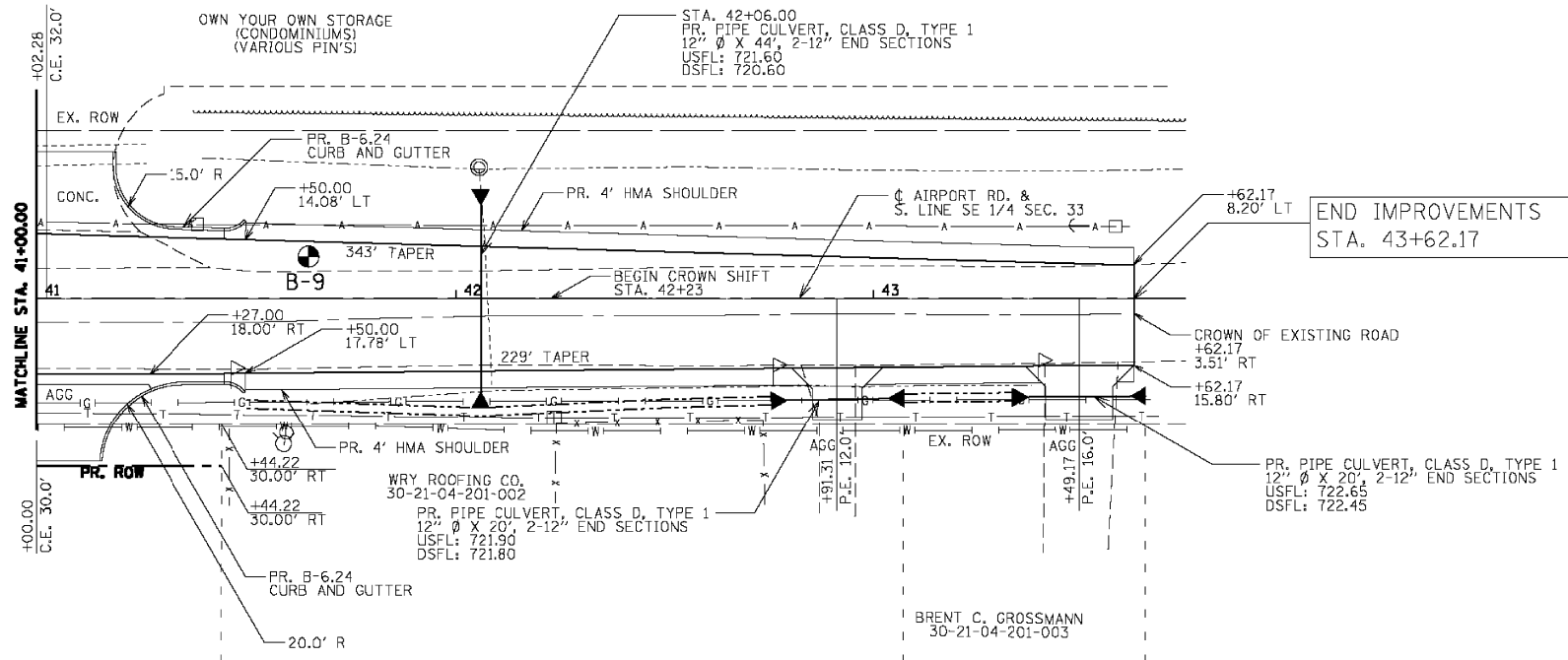
USER NAME = #USER#	DESIGNED - DSC	REVISED -	STATE OF ILLINOIS DEPARTMENT OF TRANSPORTATION PLAN AND PROFILE - AIRPORT ROAD	F.A.U. RTE. 7190	SECTION 13-00532-00-PV	COUNTY CHAMPAIGN	TOTAL SHEETS 80	SHEET NO. 24	
PRINTER = #SYSPRINTER_NAME#	DRAWN - JDK	REVISED -		SCALE: 1" = 20'	SHEET NO. 6 OF 8 SHEETS		STA. 35+00.00 TO STA. 41+00.00		(ILLINOIS) FED. AID PROJECT
PLOT SCALE = #SCALE#	CHECKED - JLF	REVISED -							
PLOT DATE = #DATE#	DATE - 05/22/2015	REVISED -							

FILE NAME = p:\11084EBIDINTEG\Illinois.gov\PIWIDOT\Documents\DOT Offices\District 5\Projects\0579\DRAWING\Design\0579-shd-Detail.dwg	USER NAME = ceorlockjd	DESIGNED -	REVISED -	STATE OF ILLINOIS DEPARTMENT OF TRANSPORTATION AIRPORT ROAD INTERSECTION PLANS CITY OF URBANA	F.A.P. RTE. 800	SECTION (28X-1,29X-1)RS-4	COUNTY CHAMPAIGN	TOTAL SHEETS 192	SHEET NO. 105	
#MODELNAME#	PLOT SCALE = 40.0000' / in.	CHECKED -	REVISED -		SCALE:	SHEET 1 OF 4 SHEETS		STA. TO STA.		CONTRACT NO. 70779
	PLOT DATE = 2/3/2017	DATE -	REVISED -		ILLINOIS FED. AID PROJECT					

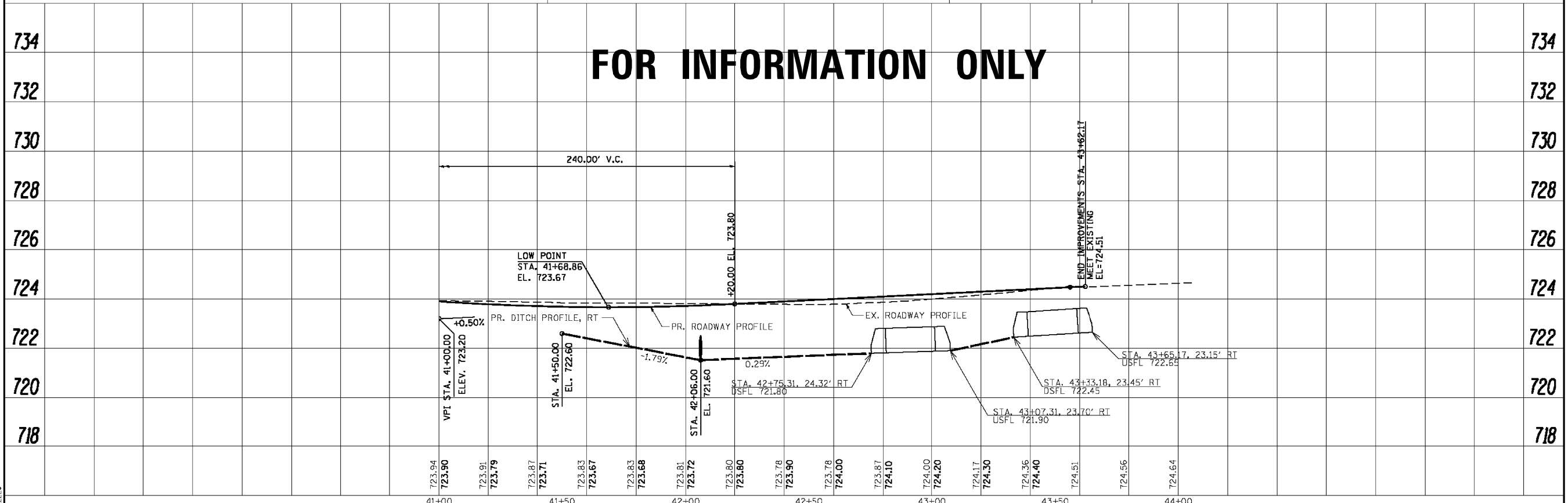


PLAN	DATE
BY	
NO.	
NO.	
NO.	

PROFILE	DATE
BY	
NO.	
NO.	
NO.	

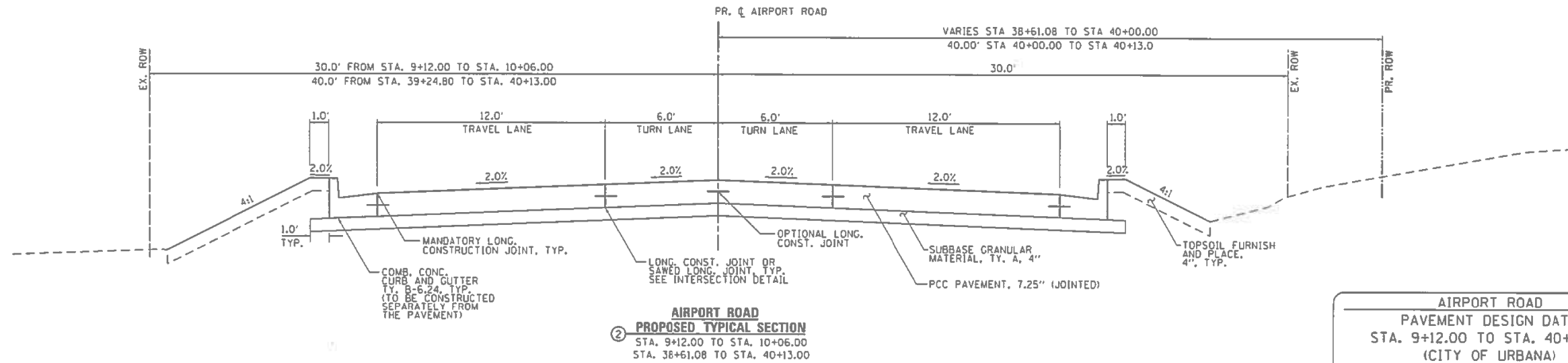


FOR INFORMATION ONLY



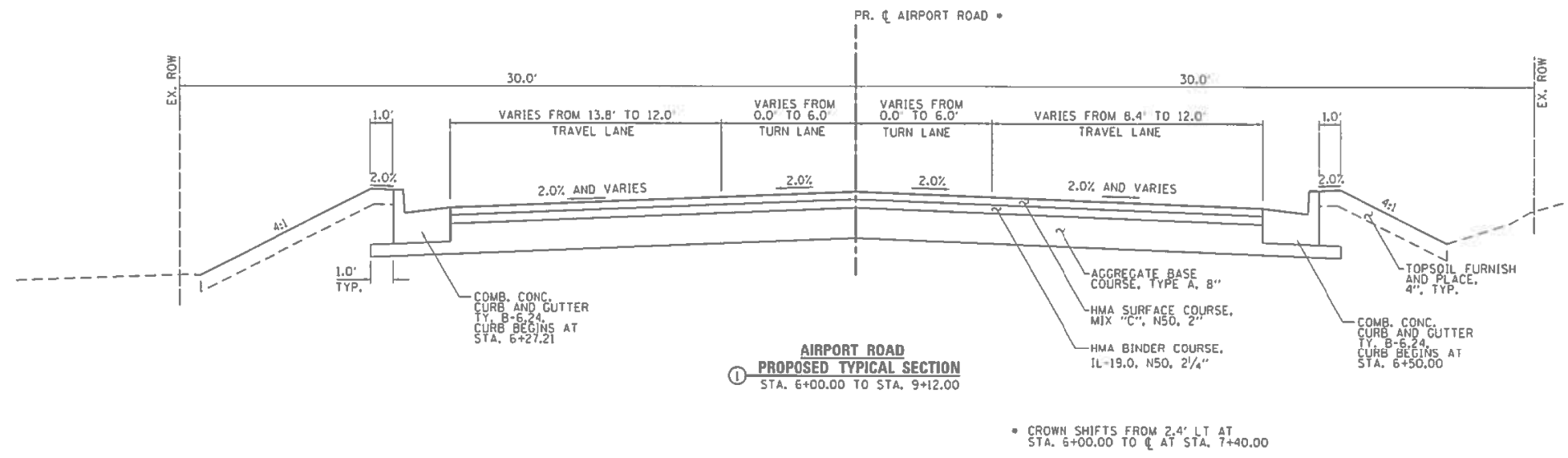
USER NAME = #USER#	DESIGNED - DSC	REVISED -	STATE OF ILLINOIS DEPARTMENT OF TRANSPORTATION	PLAN AND PROFILE - AIRPORT ROAD	F.A.J. RTE.	SECTION	COUNTY	TOTAL SHEETS	SHEET NO.	
PRINTER = #SYSPRINTER_NAME#	DRAWN - JDJ	REVISED -			1190	13-00532-00-PV	CHAMPAIGN	80	25	
PLOT SCALE = #SCALE#	CHECKED - JLF	REVISED -			CONTRACT NO.					
PLOT DATE = #DATE#	DATE - 05/22/2015	REVISED -			ILLINOIS FED. AID PROJECT					

FILE NAME =	USER NAME = ceorlockjd	DESIGNED -	REVISED -	STATE OF ILLINOIS DEPARTMENT OF TRANSPORTATION	AIRPORT ROAD INTERSECTION PLANS CITY OF URBANA	F.A.P. RTE.	SECTION	COUNTY	TOTAL SHEETS	SHEET NO.
pw:\IL\084EBIDINTEG\Illinois.gov\PI\DOT\Documents\DOT Offices\District 5\Projects\0579\DRAWING\Design\0579\sh-Details.dwg	DESIGNED -	REVISED -	800			(28X-1,29X-1)RS-4	CHAMPAIGN	192	106	
#MODELNAME#	PLOT SCALE = 40.0000' / in.	CHECKED -	REVISED -			CONTRACT NO. 70779				



AIRPORT ROAD	
PAVEMENT DESIGN DATA	
STA. 9+12.00 TO STA. 40+13.00 (CITY OF URBANA)	
(RIGID PAVEMENT DESIGN FOR LOCAL AGENCIES)	
STRUCTURAL DESIGN TRAFFIC - 2024 ADT = 8,200	
PV = 7,216	SU = 574 MU = 410
ROAD/STREET CLASSIFICATION: CLASS II	
T.F. = D.P. $\left[\frac{0.073(PV)+67.890(SU)+283.605(MU)}{1,000,000} \right]$	
T.F. = 3.12	
PAVEMENT THICKNESS (FIG. 44-2C & 44-2D): 7.25" PCC PAVEMENT	
PAVEMENT THICKNESS PROVIDED: 7.25" PCC PAVEMENT (JOINTED)	
4" AGGREGATE BASE COURSE, TYPE A	
SUBBASE SUPPORT RATING SSR = POOR	

FOR INFORMATION ONLY



AIRPORT ROAD	
PAVEMENT DESIGN DATA	
STA. 6+00.00 TO STA. 9+12.00 (CITY OF URBANA)	
(FLEXIBLE PAVEMENT DESIGN FOR LOCAL AGENCIES)	
STRUCTURAL DESIGN TRAFFIC - 2024 ADT = 1,750	
PV = 1,663	SU = 70 MU = 17
ROAD/STREET CLASSIFICATION: CLASS III	
T.F. = D.P. $\left[\frac{0.073(PV)+54.570(SU)+192.175(MU)}{1,000,000} \right]$	
T.F. = 0.14	
PAVEMENT THICKNESS (FIG. 44-3H): 4.25" HMA	
PAVEMENT THICKNESS PROVIDED: 4.25" HMA PAVEMENT	
6" AGGREGATE BASE COURSE, TYPE A	
SUBBASE SUPPORT RATING SSR = POOR	

DRAWN BY: JLF
CHECKED BY: JLF
DATE: 05/22/2015

USER NAME = jfofoot	DESIGNED = DSC	REVISED =
PRINTER = \$SYSPRINTER.NAME	DRAWN = JLF	REVISED =
PLOT SCALE = 6.00' / in.	CHECKED = JLF	REVISED =
PLOT DATE = 6/18/2015	DATE = 05/22/2015	REVISED =

STATE OF ILLINOIS
DEPARTMENT OF TRANSPORTATION

PROPOSED TYPICAL SECTION	
SCALE: NTS	SHEET NO. 1 OF 4 SHEETS
STA.	TO STA.

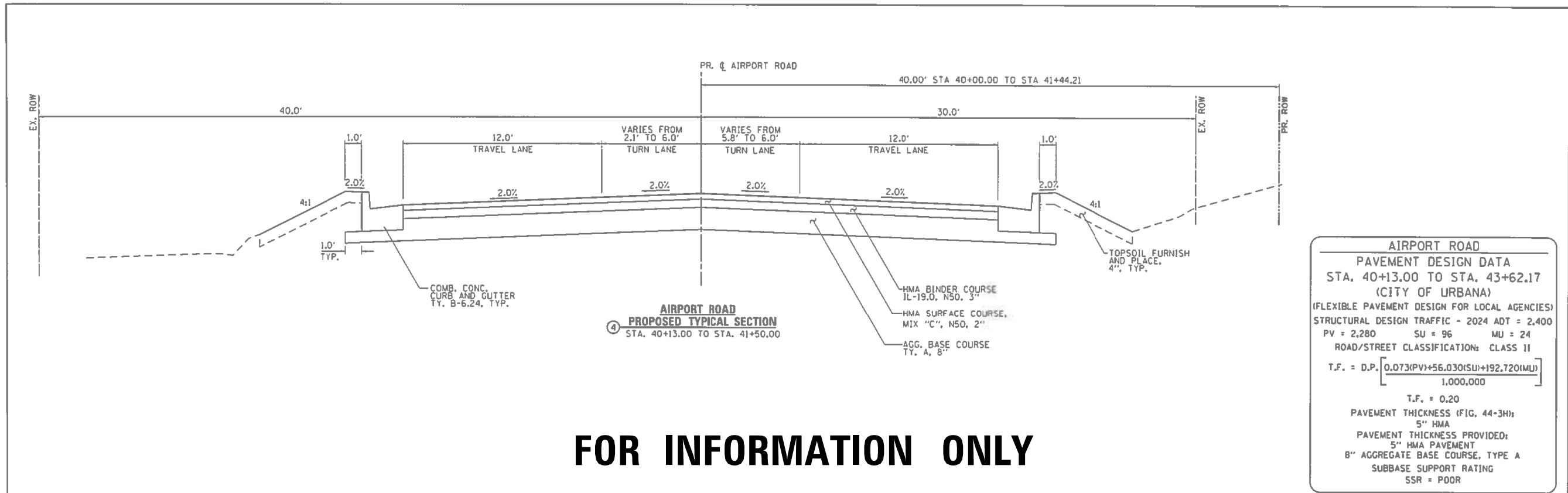
F.A.P. RTE. 7190	SECTION 13-00532-00-PV	COUNTY CHAMPAIGN	TOTAL SHEETS 80	SHEET NO. 7
CONTRACT NO.				
ILLINOIS FED. AID PROJECT				

FILE NAME =	USER NAME = ceerlockjd	DESIGNED =	REVISED =
p:\11\084EBID\INTEG.illinois.gov\PI\DOT\Documents\DOT Offices\District 5\Projects\0579\Drawings\Design\0579-shd-Details.dwg	DRAWN BY: JLF	CHECKED =	REVISED =
\$MODELNAME\$	PLOT DATE = 2/3/2017	DATE =	REVISED =

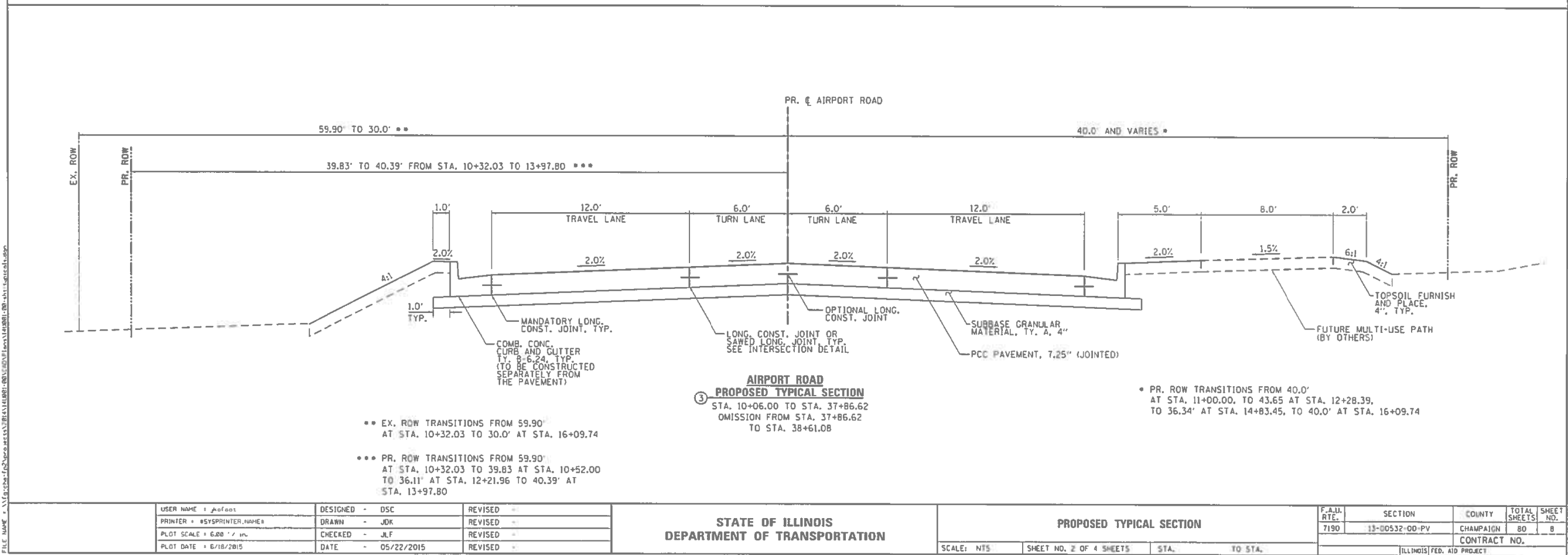
STATE OF ILLINOIS
DEPARTMENT OF TRANSPORTATION

AIRPORT ROAD INTERSECTION PLANS	
CITY OF URBANA	
SCALE:	SHEET 3 OF 4 SHEETS
STA.	TO STA.

F.A.P. RTE. 800	SECTION (28X-1,29X-1)RS-4	COUNTY CHAMPAIGN	TOTAL SHEETS 192	SHEET NO. 107
CONTRACT NO. 70779				
ILLINOIS FED. AID PROJECT				



FOR INFORMATION ONLY



DRIVER = PRT.DRWL8
 FILE NAME = \\fs01\share\p2\scorast\13\131411001\001\001\100-ah11\scorast.dwg

USER NAME = jfoast	DESIGNED - DSC	REVISED -
PRINTER = #5YSPRINTER.NAME#	DRAWN - JDR	REVISED -
PLOT SCALE = 6.00' / in.	CHECKED - JLF	REVISED -
PLOT DATE = 6/18/2015	DATE - 05/22/2015	REVISED -

**STATE OF ILLINOIS
DEPARTMENT OF TRANSPORTATION**

PROPOSED TYPICAL SECTION	
SCALE: NTS	SHEET NO. 2 OF 4 SHEETS
STA.	TO STA.

F.A.U. RTE. 7190	SECTION 13-00532-00-PV	COUNTY CHAMPAIGN	TOTAL SHEETS 80	SHEET NO. 8
CONTRACT NO.				
ILLINOIS FED. AID PROJECT				

FILE NAME =	USER NAME = ceerlockjd	DESIGNED -	REVISED -
p:\11\084EBIDINTEG.illinois.gov\PIWIDOT\Documents\IDOT Offices\District 5\Projects\0579\DRAWING\Design\0579779-sh1-Detail.dwg		CHECKED -	REVISED -
#MODELNAME#	PLOT DATE = 2/3/2017	DATE -	REVISED -


**STATE OF ILLINOIS
DEPARTMENT OF TRANSPORTATION**

AIRPORT ROAD INTERSECTION PLANS CITY OF URBANA	
SCALE:	SHEET 4 OF 4 SHEETS
STA.	TO STA.

F.A.P. RTE. 800	SECTION (28X-1,29X-1)RS-4	COUNTY CHAMPAIGN	TOTAL SHEETS 192	SHEET NO. 108
CONTRACT NO. 70779				
ILLINOIS FED. AID PROJECT				

DATE	
BY	
SURVEYED	
PLOTTED	
TEMPLATE	
AREAS	
CHECKED	
FINAL SURVEY	
NOTE BOOK	
NO.	

DATE	
BY	
SURVEYED	
PLOTTED	
TEMPLATE	
AREAS	
CHECKED	
ORIGINAL SURVEY	
NOTE BOOK	
NO.	



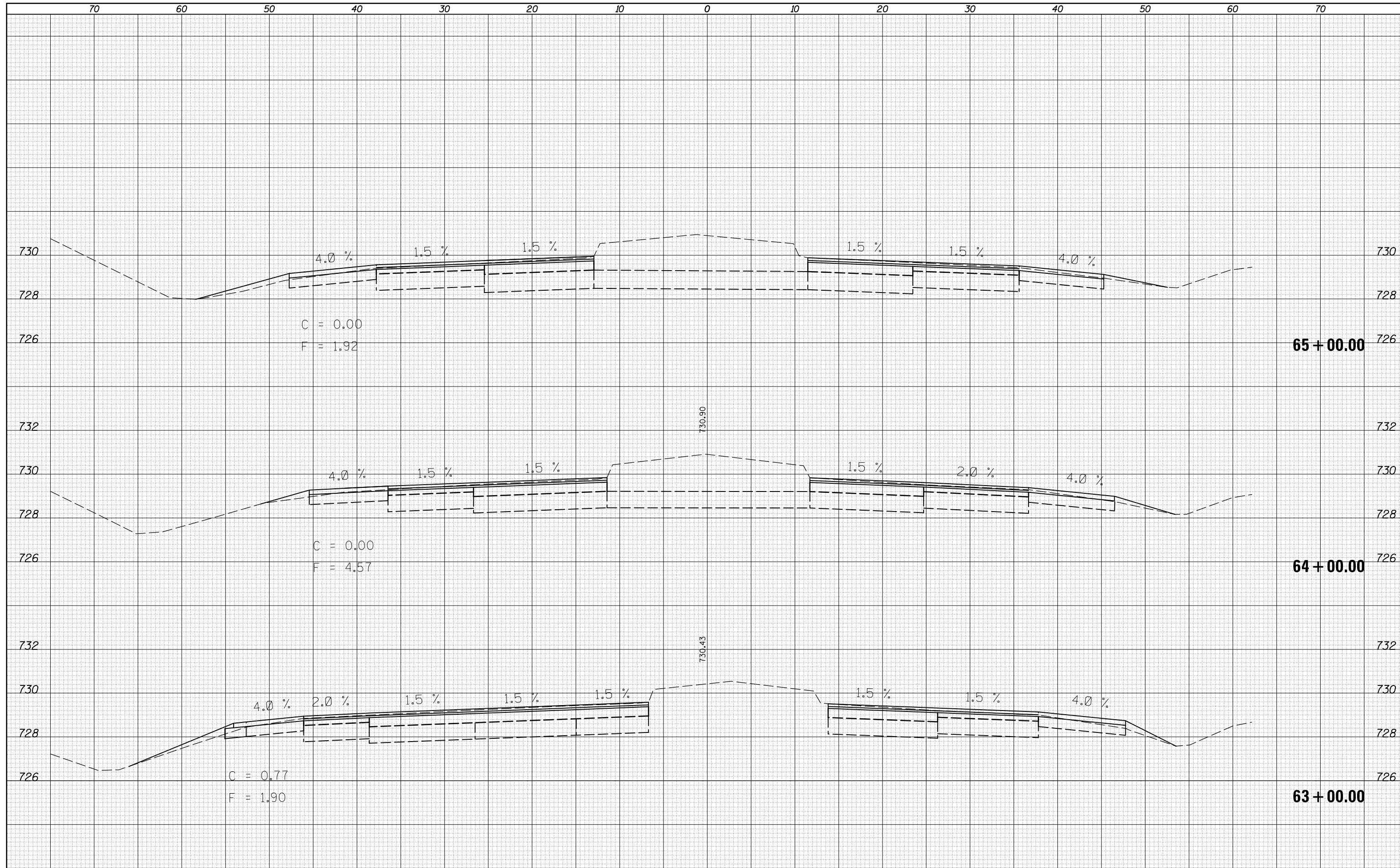
FILE NAME =	USER NAME = ceerlockjd	DESIGNED -	REVISOR -	F.A.P. RTE.	SECTION	COUNTY	TOTAL SHEETS	SHEET NO.
p:\11084EBIDINTEG\Illinois.gov\PIWIDOT\Documents\IDOT Offices\District 5\Projects\0570779\CD\Drawn\0570779-sht-XS-US45_South.P		DRAWN	REVISED	800	(28X-1, 29X-1RS-4	CHAMPAIGN	192	109
\$MODELNAME\$	PLOT SCALE = 10.0000' / in.	CHECKED -	REVISOR -	CONTRACT NO. 70779				
	PLOT DATE = 2/3/2017	DATE -	REVISOR -	SCALE: SHEET 1 OF 84 SHEETS STA. 60+00.00 TO STA. 62+00.00				ILLINOIS FED. AID PROJECT

**STATE OF ILLINOIS
DEPARTMENT OF TRANSPORTATION**

US 45 CROSS SECTIONS

DATE	
BY	
SURVEYED	
PLOTTED	
TEMPLATE	
AREAS	
CHECKED	
FINAL	
SURVEY	
NOTE BOOK	
NO.	

DATE	
BY	
SURVEYED	
PLOTTED	
TEMPLATE	
AREAS	
CHECKED	
ORIGINAL	
SURVEY	
NOTE BOOK	
NO.	



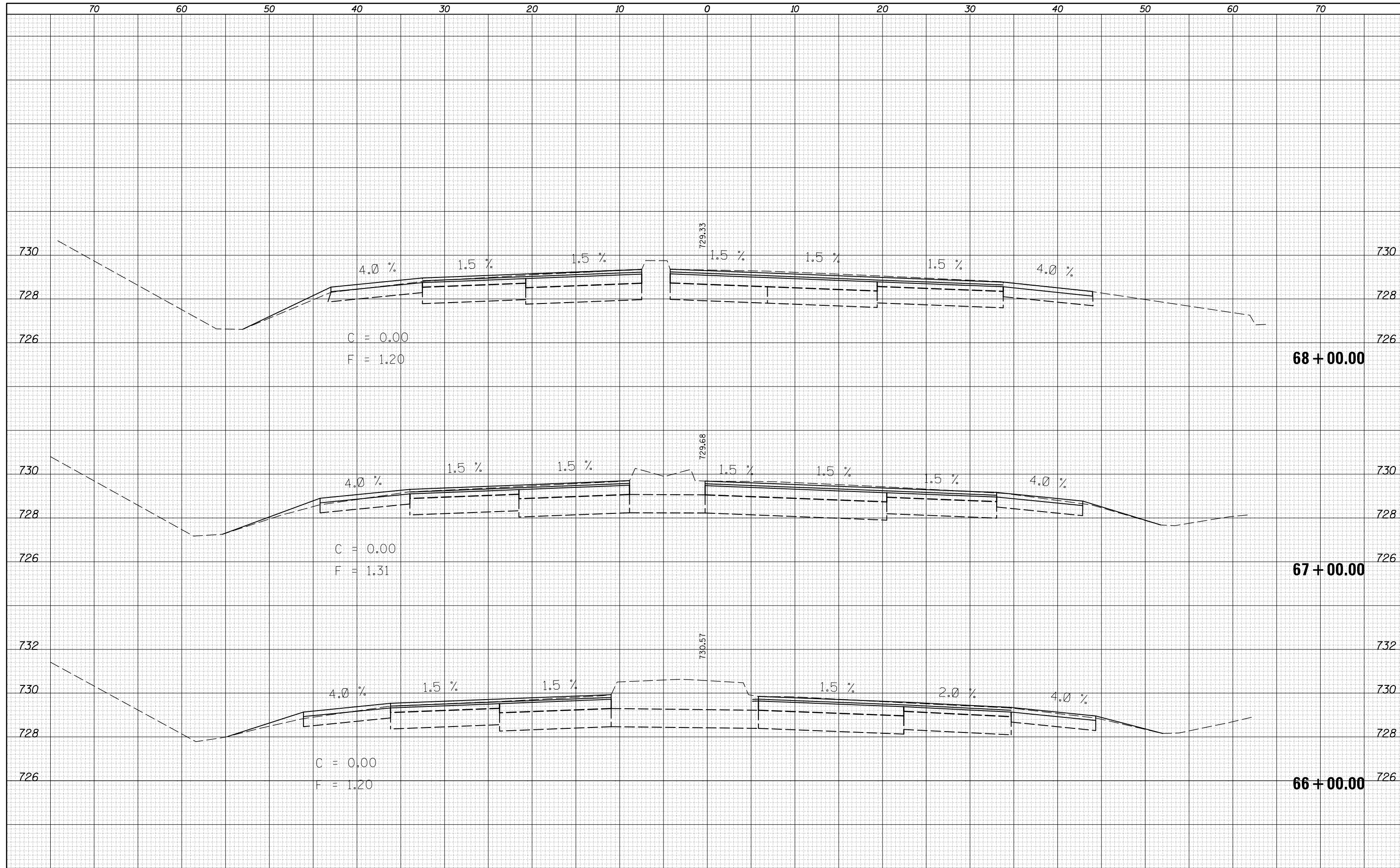
FILE NAME =	USER NAME = ceerlockjd	DESIGNED -	REVISSED -	F.A.P. RTE.	SECTION	COUNTY	TOTAL SHEETS	SHEET NO.
p:\11084EBIDINTEG\Illinois.gov\PIWIDOT\Documents\IDOT Offices\District 5\Projects\0570779\CD\Drawn\0570779-sht-XS-US45_South.P		DRAWN	REVISED	800	(28X-1, 29X-1)RS-4	CHAMPAIGN	192	110
MODEL NAME =	PLLOT SCALE = 10.0000' / in.	CHECKED -	REVISSED -	CONTRACT NO. 70779				
	PLLOT DATE = 2/3/2017	DATE -	REVISSED -	SCALE: SHEET 2 OF 84 SHEETS STA. 63+00.00 TO STA. 65+00.00				
								ILLINOIS FED. AID PROJECT

**STATE OF ILLINOIS
DEPARTMENT OF TRANSPORTATION**

US 45 CROSS SECTIONS

DATE	
BY	
FINAL SURVEY	
SURVEYED	
PLOTTED	
TEMPLATE	
AREAS	
AREAS CHECKED	
NO.	

DATE	
BY	
ORIGINAL SURVEY	
SURVEYED	
PLOTTED	
TEMPLATE	
AREAS	
AREAS CHECKED	
NO.	



FILE NAME =	USER NAME = ceerlockjd	DESIGNED -	REVISED -	F.A.P. RTE.	SECTION	COUNTY	TOTAL SHEETS	SHEET NO.
p:\11\084EBIDINTEG\Illinois.gov\PIWIDOT\Documents\IDOT Offices\District 5\Projects\0570779\CD\DRAWING\0570779-sht-XS-US45_South.P		DRAWN	REVISED	800	(28X-1, 29X-1)RS-4	CHAMPAIGN	192	111
PLOT SCALE = 10.0000 "/td> <td>CHECKED -</td> <td>REVISED -</td> <td>REVISED -</td> <td colspan="4">CONTRACT NO. 70779</td>	CHECKED -	REVISED -	REVISED -	CONTRACT NO. 70779				
PLOT DATE = 2/3/2017	DATE -	REVISED -	REVISED -	ILLINOIS FED. AID PROJECT				

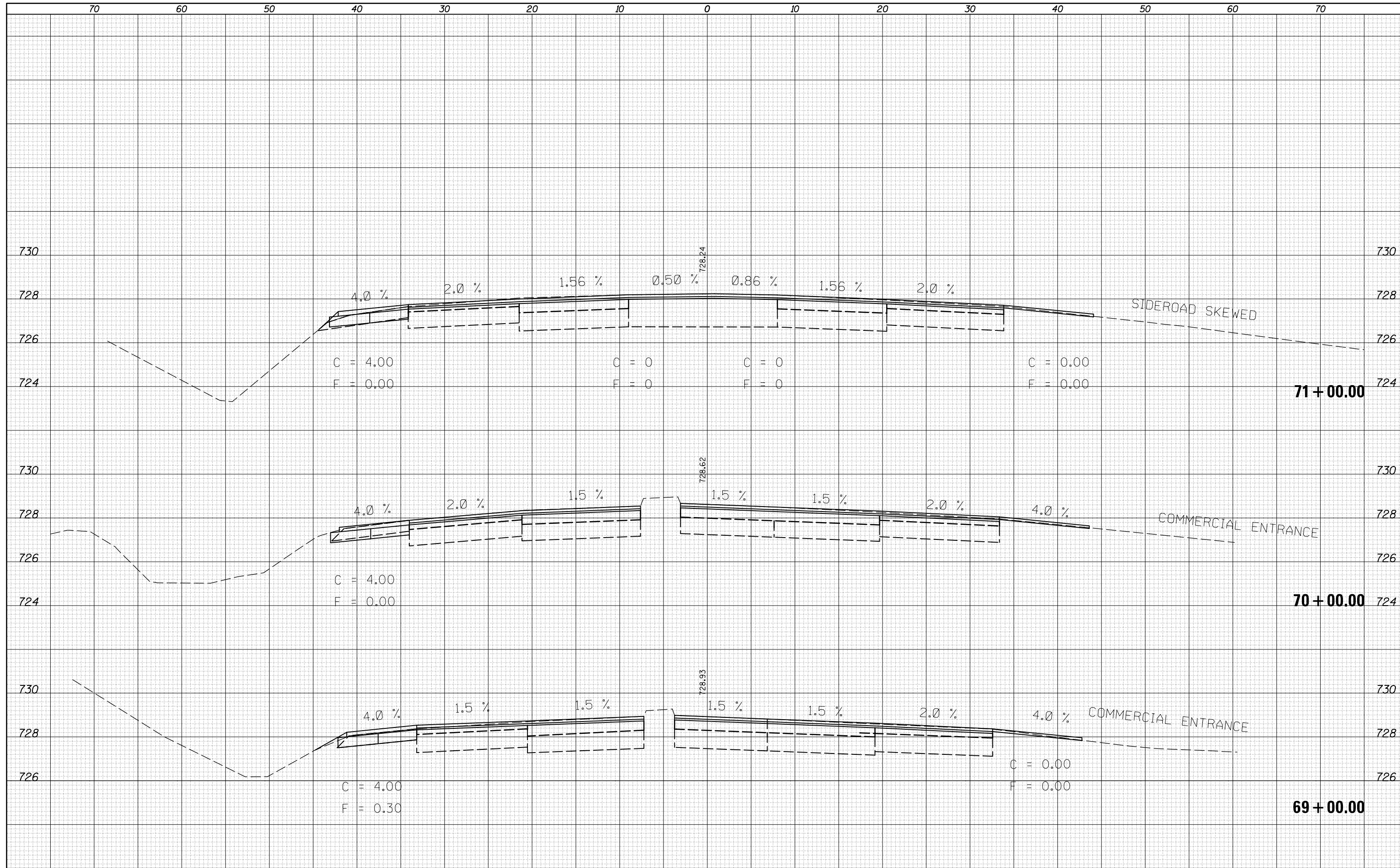
**STATE OF ILLINOIS
DEPARTMENT OF TRANSPORTATION**

US 45 CROSS SECTIONS

SCALE: SHEET 3 OF 84 SHEETS STA. 66+00.00 TO STA. 68+00.00

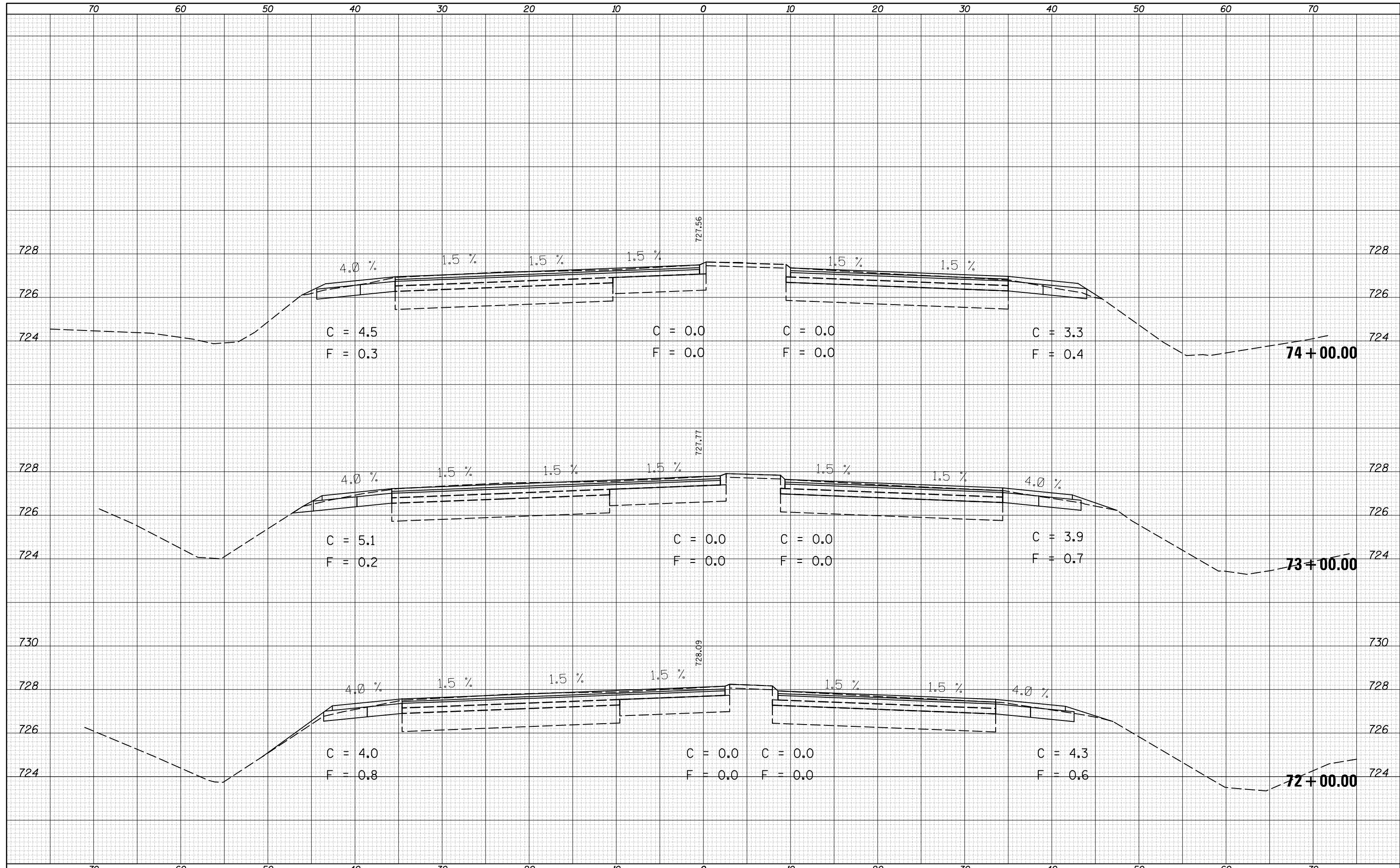
DATE	
BY	
FINAL SURVEY	
SURVEYED	
PLOTTED	
TEMPLATE	
NOTE BOOK	
AREAS CHECKED	
NO.	

DATE	
BY	
ORIGINAL SURVEY	
SURVEYED	
PLOTTED	
TEMPLATE	
NOTE BOOK	
AREAS CHECKED	
NO.	




DATE	
BY	
FINAL SURVEY	
SURVEYED	
NOTE BOOK	
NO.	
PLOTTED	
TEMPLATE	
AREAS	
CHECKED	

DATE	
BY	
ORIGINAL SURVEY	
SURVEYED	
NOTE BOOK	
NO.	
PLOTTED	
TEMPLATE	
AREAS	
CHECKED	



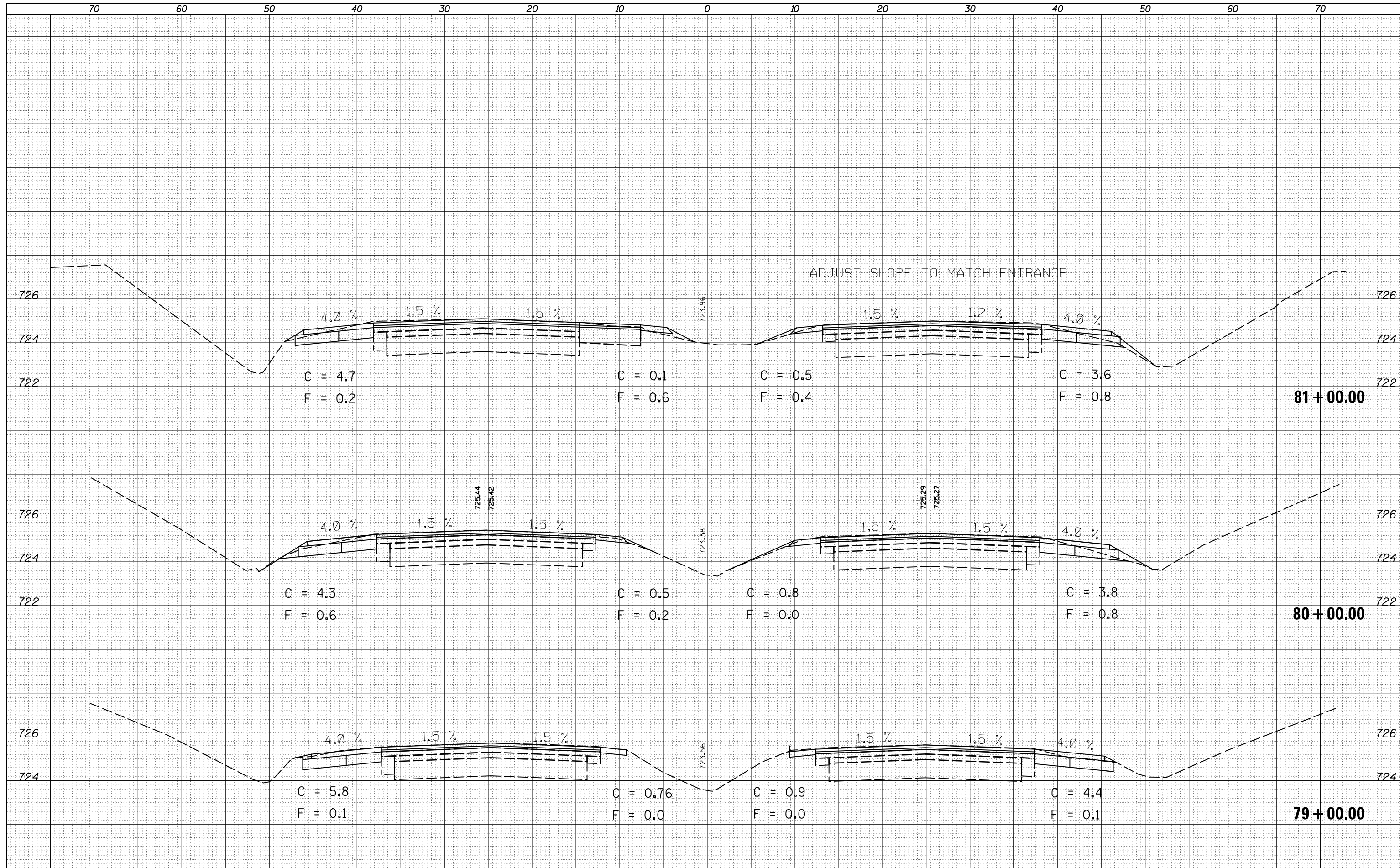
DATE	
BY	
FINAL SURVEY	
SURVEYED	
PLOTTED	
TEMPLATE	
AREAS	
AREAS CHECKED	
NO.	

DATE	
BY	
ORIGINAL SURVEY	
SURVEYED	
PLOTTED	
TEMPLATE	
AREAS	
AREAS CHECKED	
NO.	



DATE	
BY	
FINAL SURVEY	
SURVEYED	
PLOTTED	
TEMPLATE	
AREAS	
AREAS CHECKED	
NO.	


DATE	
BY	
ORIGINAL SURVEY	
SURVEYED	
PLOTTED	
TEMPLATE	
AREAS	
AREAS CHECKED	
NO.	



FILE NAME =	USER NAME = ceerlockjd	DESIGNED -	REVISED -	STATE OF ILLINOIS DEPARTMENT OF TRANSPORTATION	US 45 CROSS SECTIONS	F.A.P. RTE.	SECTION	COUNTY	TOTAL SHEETS	SHEET NO.
p:\1\084EBIDINTEG.Illinois.gov\PIWIDOT\Documents\IDOT Offices\District 5\Projects\0570779\CD\DRAWING\0570779-sht-XS-US45-Option_2	DRAWN	REVISED	REVISED			800	(28X-1, 29X-1)RS-4	Champaign	192	115
MODELNAME	PLLOT SCALE = 10.0000' / in.	CHECKED -	REVISED -			CONTRACT NO. 70779				
	PLLOT DATE = 2/3/2017	DATE -	REVISED -	SCALE:	SHEET 7 OF 84 SHEETS	STA. 79+00.00 TO STA. 81+00.00	ILLINOIS FED. AID PROJECT			

DATE	
BY	
SURVEYED	
PLOTTED	
TEMPLATE	
AREAS	
CHECKED	
NO.	


DATE	
BY	
SURVEYED	
PLOTTED	
TEMPLATE	
AREAS	
CHECKED	
NO.	



FILE NAME =	USER NAME = ceerlockjd	DESIGNED -	REVISED -	STATE OF ILLINOIS DEPARTMENT OF TRANSPORTATION	US 45 CROSS SECTIONS	F.A.P. RTE.	SECTION	COUNTY	TOTAL SHEETS	SHEET NO.
\\IL084EBIDINTEG.Illinois.gov\PIWIDOT\Documents\IDOT Offices\District 5\Projects\0570779\CD\Drawn\0570779-sht-XS-US45-Option_2	DRAWN	REVISED	REVISED			800	(28X-1, 29X-1)RS-4	Champaign	192	116
PLOT SCALE = 10.0000' / in.	CHECKED -	REVISED -	REVISED -			CONTRACT NO. 70779				
MODELNAME	PLOT DATE = 2/3/2017	DATE -	REVISED -	SCALE:	SHEET 8 OF 84 SHEETS	STA. 81+95.00 TO STA. 84+00.00	ILLINOIS FED. AID PROJECT			

DATE	
BY	
FINAL SURVEY	
SURVEYED	
PLOTTED	
TEMPLATE	
AREAS	
AREAS CHECKED	
NO.	

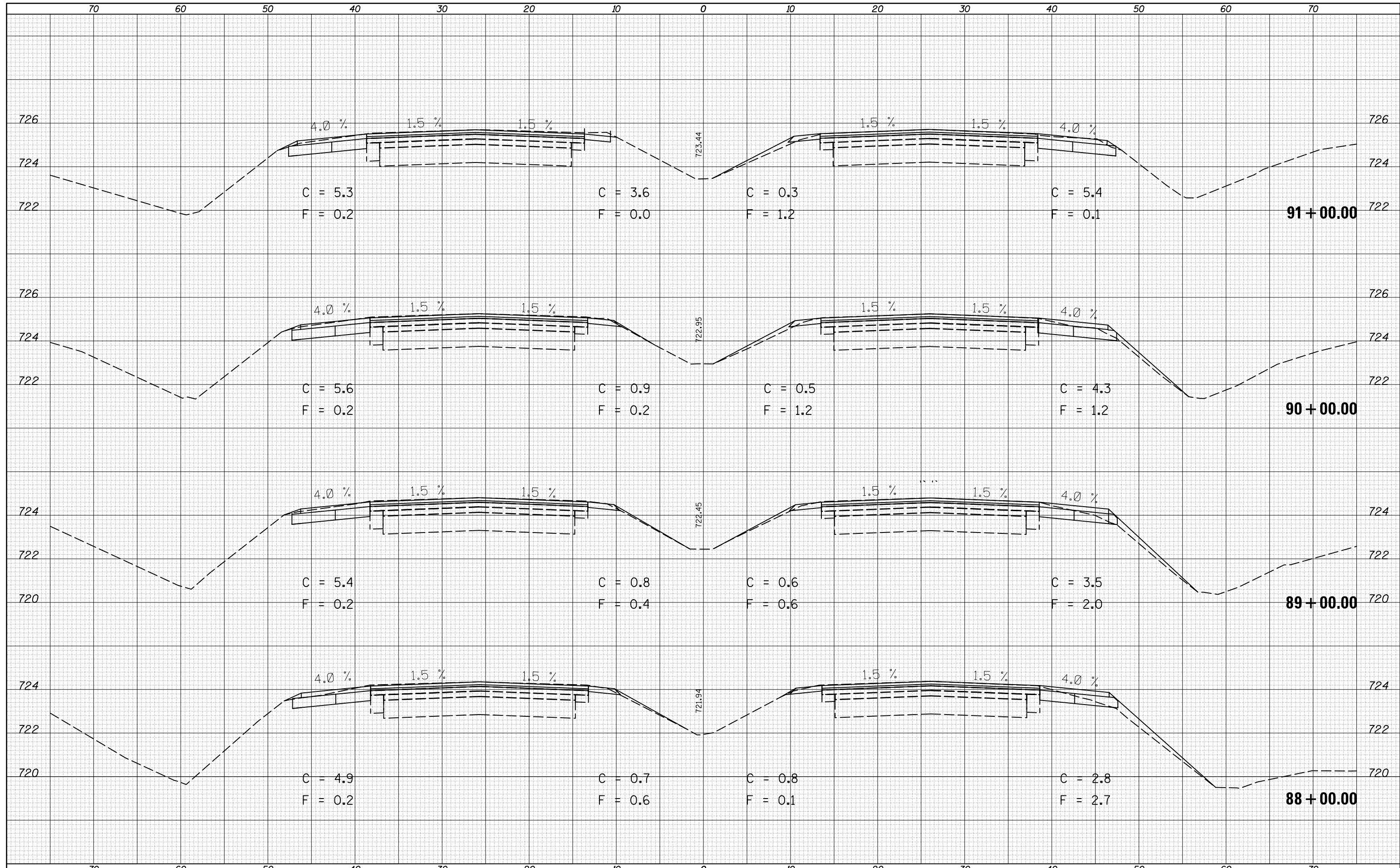
DATE	
BY	
ORIGINAL SURVEY	
SURVEYED	
PLOTTED	
TEMPLATE	
AREAS	
AREAS CHECKED	
NO.	



FILE NAME =	USER NAME = ceerlockjd	DESIGNED -	REVISED -	STATE OF ILLINOIS DEPARTMENT OF TRANSPORTATION	US 45 CROSS SECTIONS	F.A.P. RTE.	SECTION	COUNTY	TOTAL SHEETS	SHEET NO.
p:\1\084EBIDINTEG\Illinois.gov\PIWIDOT\Documents\IDOT Offices\District 5\Projects\0570779\CD\DRAWING\0570779-sht-XS-US45-Option_2	DRAWN	REVISED -	REVISED -			800	(28X-1, 29X-1)RS-4	Champaign	192	117
PLOT SCALE = 10.0000 "/> <td>CHECKED -</td> <td>REVISED -</td> <td>REVISED -</td> <td colspan="2">CONTRACT NO. 70779</td>	CHECKED -	REVISED -	REVISED -			CONTRACT NO. 70779				
MODELNAME	PLOT DATE = 2/3/2017	DATE -	REVISED -	SCALE:	SHEET 9 OF 84 SHEETS	STA. 85+00.00 TO STA. 87+00.00	ILLINOIS FED. AID PROJECT			

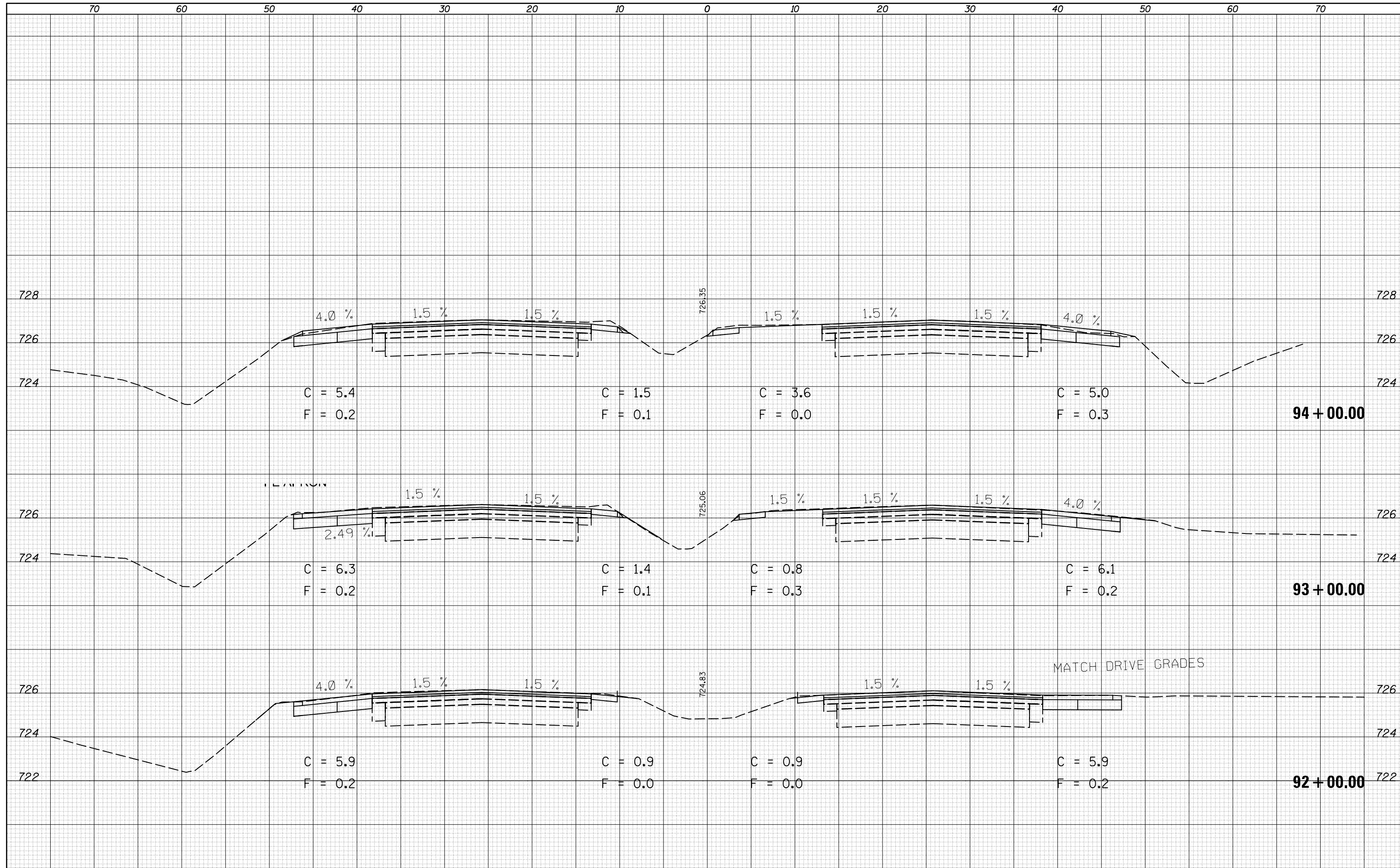
DATE	
BY	
FINAL SURVEY	
NOTE BOOK	
NO.	
SURVEYED	
PLOTTED	
TEMPLATE	
AREAS	
CHECKED	

DATE	
BY	
ORIGINAL SURVEY	
NOTE BOOK	
NO.	
SURVEYED	
PLOTTED	
TEMPLATE	
AREAS	
CHECKED	




DATE	
BY	
FINAL SURVEY	
PLOTTED	
TEMPLATE	
NOTE BOOK	
AREAS CHECKED	
NO.	

DATE	
BY	
ORIGINAL SURVEY	
PLOTTED	
TEMPLATE	
NOTE BOOK	
AREAS CHECKED	
NO.	



DATE	
BY	
SURVEYED	
PLOTTED	
TEMPLATE	
AREAS	
CHECKED	
NO.	

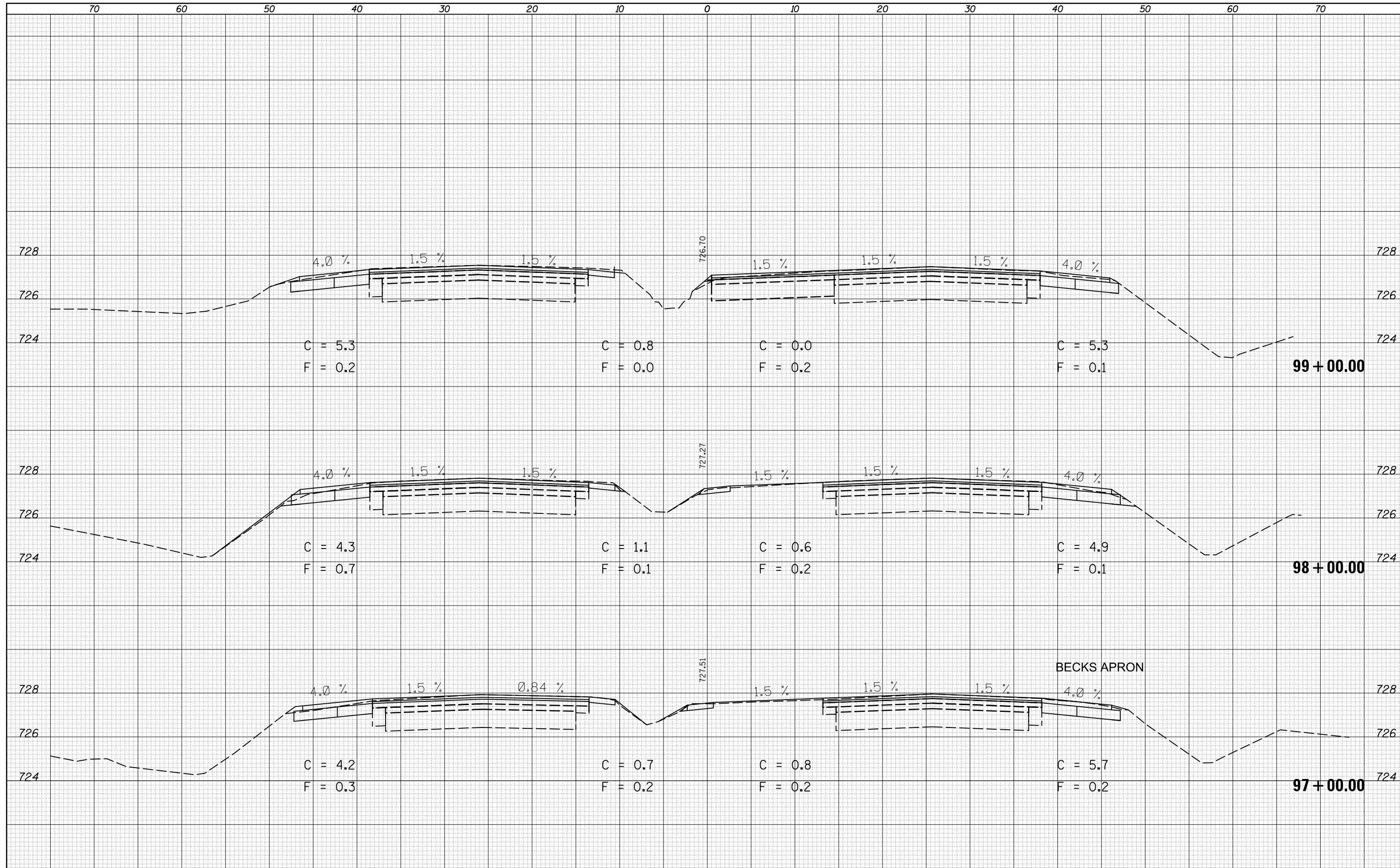
DATE	
BY	
SURVEYED	
PLOTTED	
TEMPLATE	
AREAS	
CHECKED	
NO.	



FILE NAME =	USER NAME = ceerlockjd	DESIGNED -	REVISED -	STATE OF ILLINOIS DEPARTMENT OF TRANSPORTATION	US 45 CROSS SECTIONS	F.A.P. RTE.	SECTION	COUNTY	TOTAL SHEETS	SHEET NO.
\\IL084EBIDINTEG.Illinois.gov\PIWIDOT\Documents\IDOT Offices\District 5\Projects\0570779\CD\Drawn\0570779-sht-XS-US45-Option_2	DRAWN -	REVISED -	800			(28X-1, 29X-1)RS-4	Champaign	192	120	
PLOT SCALE = 10.0000 "/> <td>CHECKED -</td> <td>REVISED -</td> <td colspan="3">CONTRACT NO. 70779</td>	CHECKED -	REVISED -	CONTRACT NO. 70779							
MODELNAME	PLOT DATE = 2/3/2017	DATE -	REVISED -	SCALE:	SHEET 12 OF 84 SHEETS	STA. 95+00.00 TO STA. 96+75.33	ILLINOIS FED. AID PROJECT			


DATE	
BY	
FINAL SURVEY	
SURVEYED	
NOTE BOOK	
PLOTTED	
TEMPLATE	
AREAS	
CHECKED	

DATE	
BY	
ORIGINAL SURVEY	
SURVEYED	
NOTE BOOK	
PLOTTED	
TEMPLATE	
AREAS	
CHECKED	




DATE	
BY	
FINAL SURVEY	
SURVEYED	
PLOTTED	
TEMPLATE	
AREAS	
NO.	
AREAS CHECKED	

DATE	
BY	
ORIGINAL SURVEY	
SURVEYED	
PLOTTED	
TEMPLATE	
AREAS	
NO.	
AREAS CHECKED	




DATE	
BY	
FINAL SURVEY	
SURVEY PLOTTED	
NOTE BOOK	
AREAS CHECKED	
NO.	

DATE	
BY	
ORIGINAL SURVEY	
SURVEY PLOTTED	
NOTE BOOK	
AREAS CHECKED	
NO.	



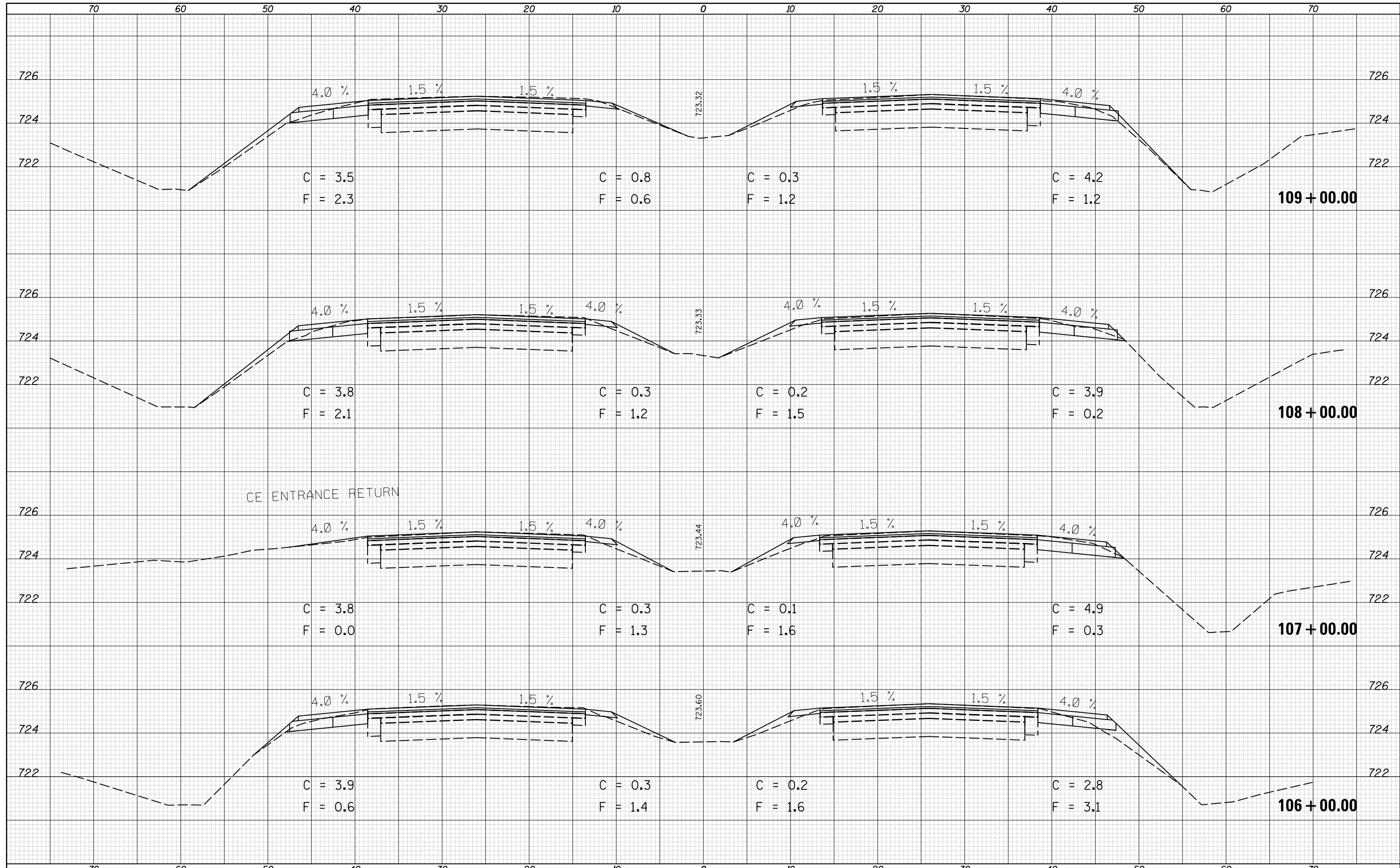
DATE	
BY	
FINAL SURVEY	
SURVEYED	
PLOTTED	
TEMPLATE	
AREAS	
AREAS CHECKED	
NO.	

DATE	
BY	
ORIGINAL SURVEY	
SURVEYED	
PLOTTED	
TEMPLATE	
AREAS	
AREAS CHECKED	
NO.	



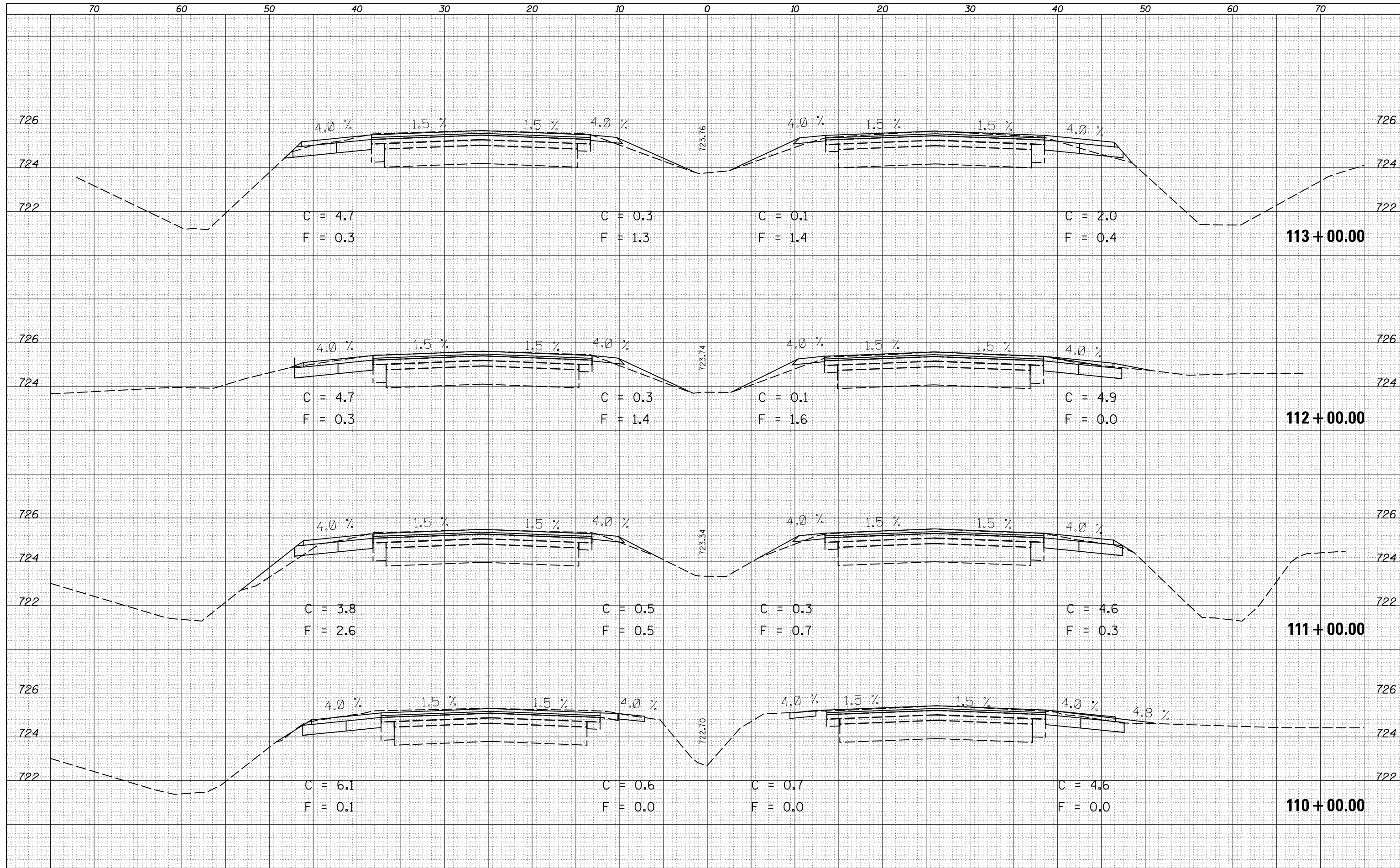
DATE	
BY	
FINAL SURVEY	
PLOTTED	
TEMPLATE	
AREAS	
NO. CHECKED	

DATE	
BY	
ORIGINAL SURVEY	
PLOTTED	
TEMPLATE	
AREAS	
NO. CHECKED	



DATE	
BY	
SURVEYED	
PLOTTED	
TEMPLATE	
AREAS	
CHECKED	
NO.	


DATE	
BY	
SURVEYED	
PLOTTED	
TEMPLATE	
AREAS	
CHECKED	
NO.	



FILE NAME =	USER NAME = ceerlockjd	DESIGNED -	REVISED -	STATE OF ILLINOIS DEPARTMENT OF TRANSPORTATION	US 45 CROSS SECTIONS	F.A.P. RTE.	SECTION	COUNTY	TOTAL SHEETS	SHEET NO.
		CHECKED -	REVISED -			800	(28X-1, 29X-1)RS-4	Champaign	192	126
		DATE -	REVISED -			SCALE:	SHEET 18 OF 84 SHEETS	STA. 110+00.00 TO STA. 113+00.00	CONTRACT NO. 70779	
								ILLINOIS FED. AID PROJECT		

DATE	
BY	
FINAL SURVEY	SURVEYED
NOTE BOOK	PLOTTED
NO.	TEMPLATE
	AREAS
	CHECKED

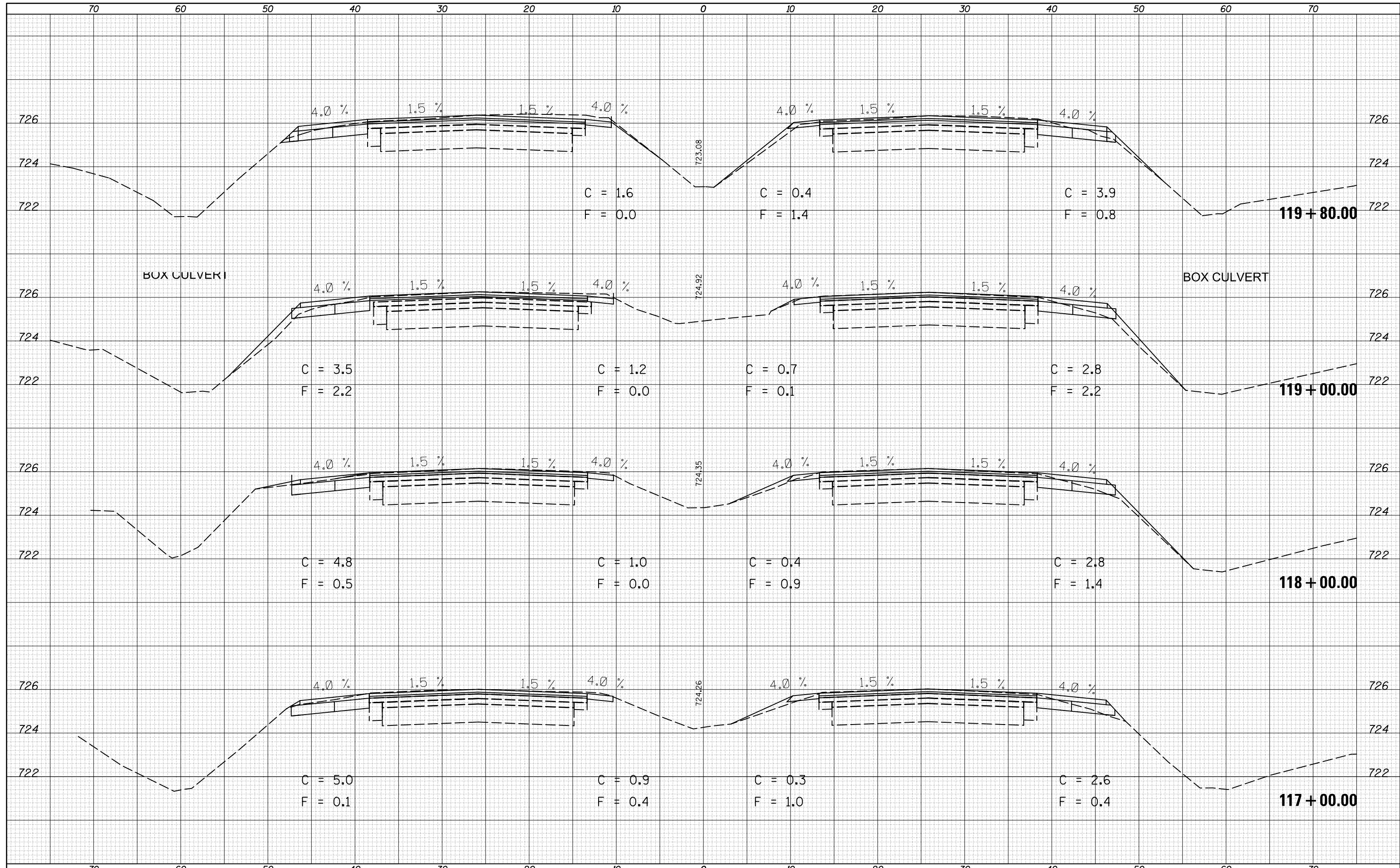
DATE	
BY	
ORIGINAL SURVEY	SURVEYED
NOTE BOOK	PLOTTED
NO.	TEMPLATE
	AREAS
	CHECKED



FILE NAME =	USER NAME = ceerlockjd	DESIGNED -	REVISOR -	STATE OF ILLINOIS DEPARTMENT OF TRANSPORTATION	US 45 CROSS SECTIONS	F.A.P. RTE.	SECTION	COUNTY	TOTAL SHEETS	SHEET NO.
p:\11084EBIDINTEG\Illinois.gov\PIWIDOT\Documents\IDOT Offices\District 5\Projects\0570779\CD\Drawings\0570779-sht-XS-US45-Option_2	DRAWN -	REVISOR -	800			(28X-1, 29X-1)RS-4	Champaign	192	127	
MODELNAME	PLLOT SCALE = 10.0000' / in.	CHECKED -	REVISOR -			CONTRACT NO. 70779				
	PLLOT DATE = 2/3/2017	DATE -	REVISOR -	SCALE:	SHEET 19 OF 84 SHEETS	STA. 114+00.00 TO STA. 116+00.00		ILLINOIS FED. AID PROJECT		

DATE	
BY	
SURVEYED	
PLOTTED	
TEMPLATE	
AREAS	
CHECKED	
FINAL SURVEY	
NOTE BOOK	
NO.	

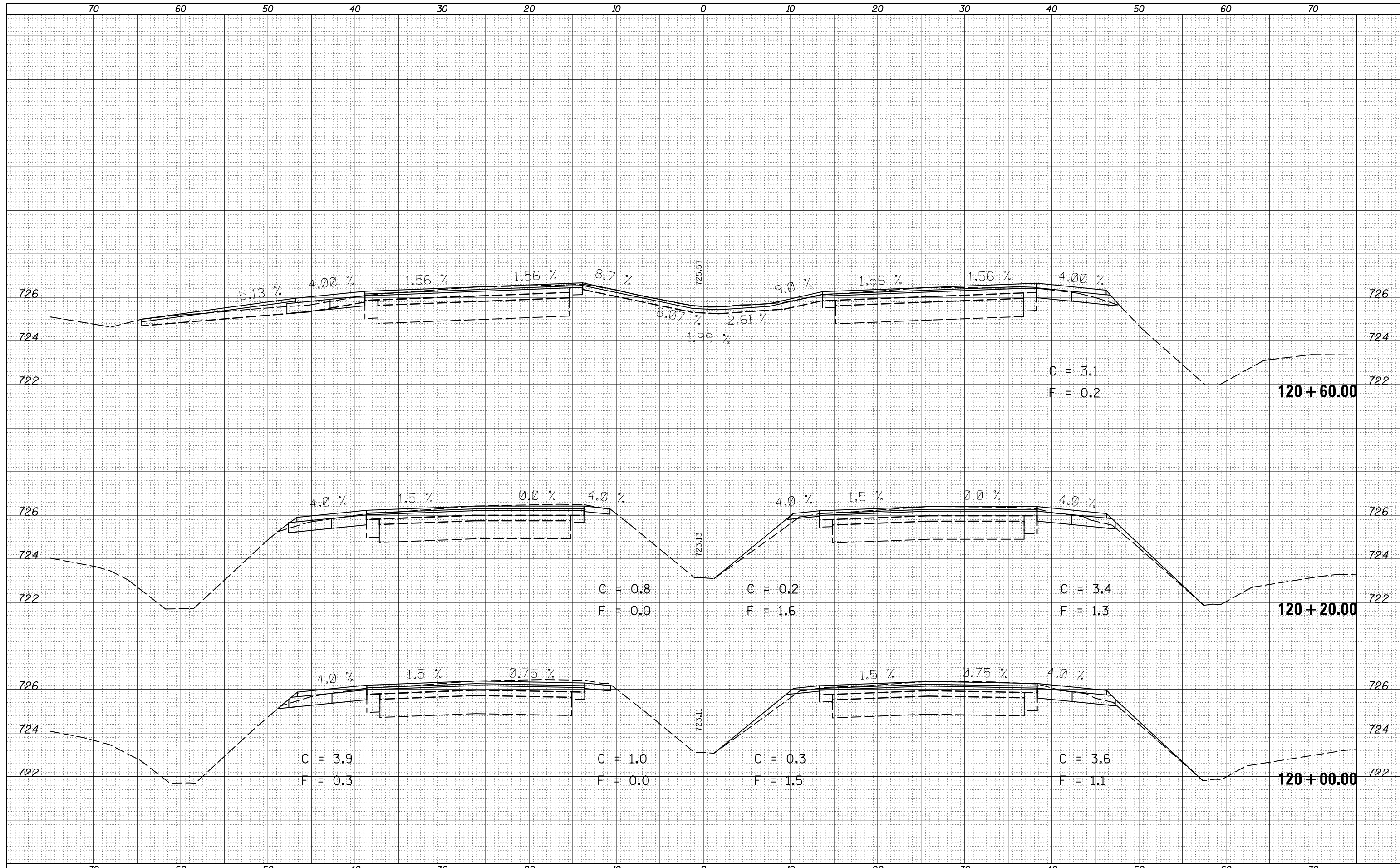
DATE	
BY	
SURVEYED	
PLOTTED	
TEMPLATE	
AREAS	
CHECKED	
ORIGINAL SURVEY	
NOTE BOOK	
NO.	



FILE NAME =	USER NAME = ceerlockjd	DESIGNED -	REVISED -	STATE OF ILLINOIS DEPARTMENT OF TRANSPORTATION	US 45 CROSS SECTIONS	F.A.P. RTE.	SECTION	COUNTY	TOTAL SHEETS	SHEET NO.
p:\11084EBIDINTEG\Illinois.gov\PIWIDOT\Documents\IDOT Offices\District 5\Projects\0570779\CD\Drawings\0570779-sht-XS-US45-Option_2	DRAWN	REVISED	800			(28X-1, 29X-1)RS-4	Champaign	192	128	
\$MODELNAME\$	PLLOT SCALE = 10.0000' / in.	CHECKED -	REVISED -			CONTRACT NO. 70779				
	PLLOT DATE = 2/3/2017	DATE -	REVISED -			SCALE: SHEET 20 OF 84 SHEETS STA. 117+00.00 TO STA. 119+80.00				
						ILLINOIS FED. AID PROJECT				

DATE	
BY	
SURVEYED	
PLOTTED	
TEMPLATE	
AREAS	
CHECKED	
FINAL SURVEY	
NOTE BOOK	
NO.	

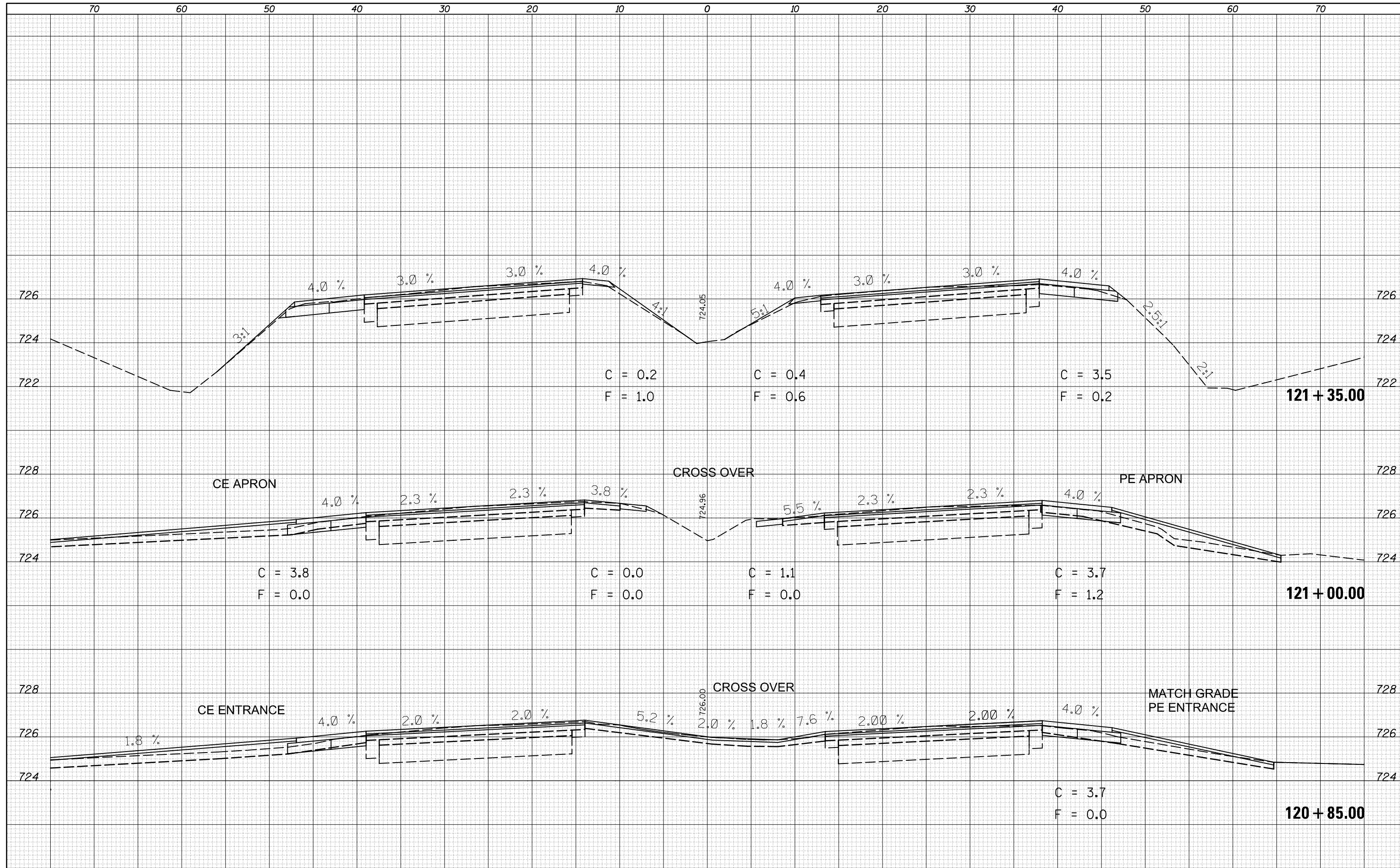
DATE	
BY	
SURVEYED	
PLOTTED	
TEMPLATE	
AREAS	
CHECKED	
ORIGINAL SURVEY	
NOTE BOOK	
NO.	



FILE NAME =	USER NAME = ceerlockjd	DESIGNED -	REVISED -	STATE OF ILLINOIS DEPARTMENT OF TRANSPORTATION	US 45 CROSS SECTIONS	F.A.P. RTE.	SECTION	COUNTY	TOTAL SHEETS	SHEET NO.
\\IL084EBIDINTEG...	DOT Offices\District 5\Projects\0570779\CD\Design\0570779-sht-XS-US45-Option...	DRAWN	REVISED			800	(28X-1, 29X-1)RS-4	Champaign	192	129
MODELNAME	PLOT DATE = 2/3/2017	CHECKED -	REVISED -			SCALE:	SHEET 21 OF 84 SHEETS	STA. 120+00.00 TO STA. 120+60.00	CONTRACT NO. 70779	
						ILLINOIS FED. AID PROJECT				

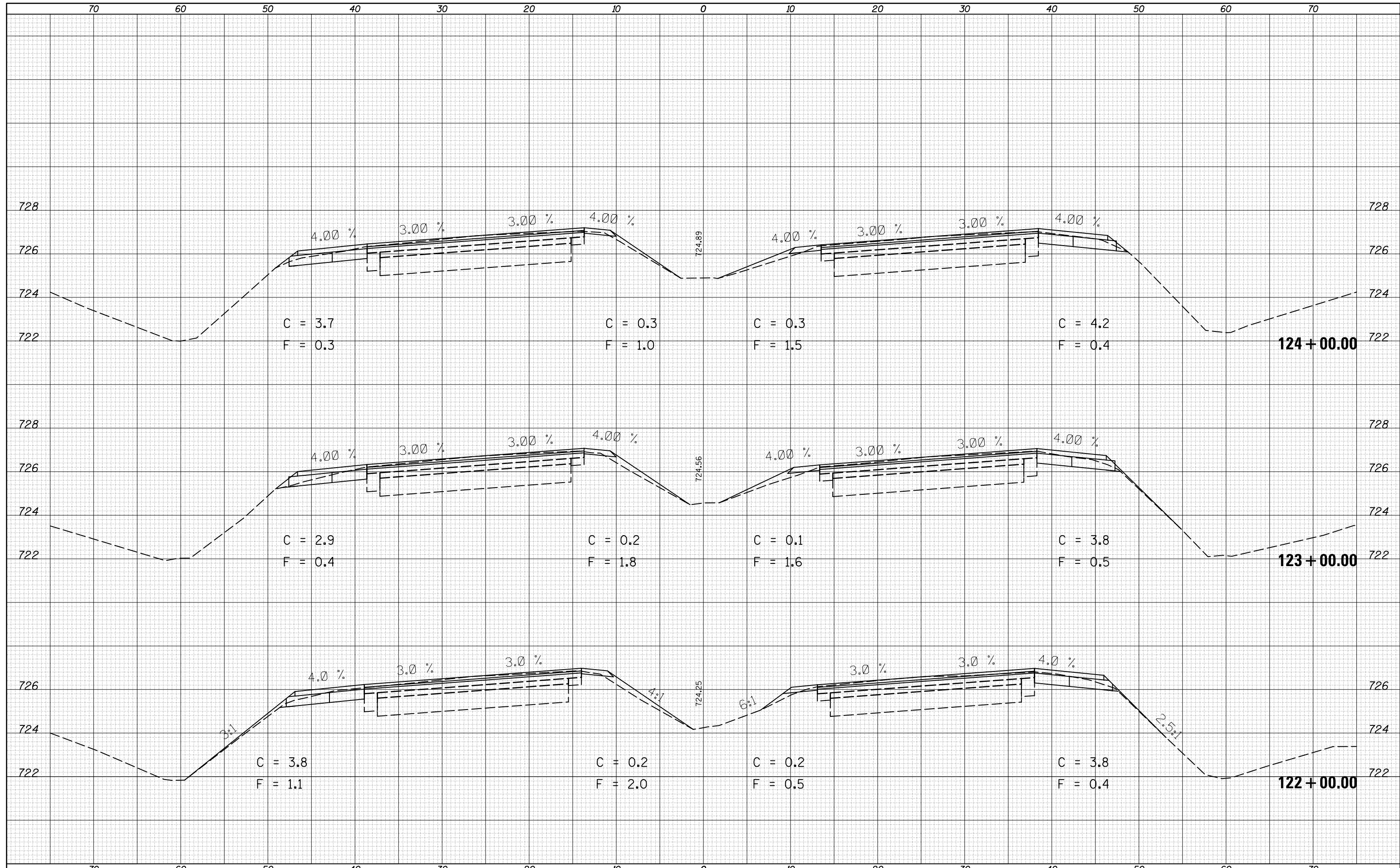
DATE	
BY	
SURVEYED	
PLOTTED	
TEMPLATE	
AREAS CHECKED	
NO.	

DATE	
BY	
SURVEYED	
PLOTTED	
TEMPLATE	
AREAS CHECKED	
NO.	



DATE	
BY	
SURVEYED	
PLOTTED	
TEMPLATE	
AREAS	
CHECKED	
FINAL SURVEY	
NOTE BOOK	
NO.	

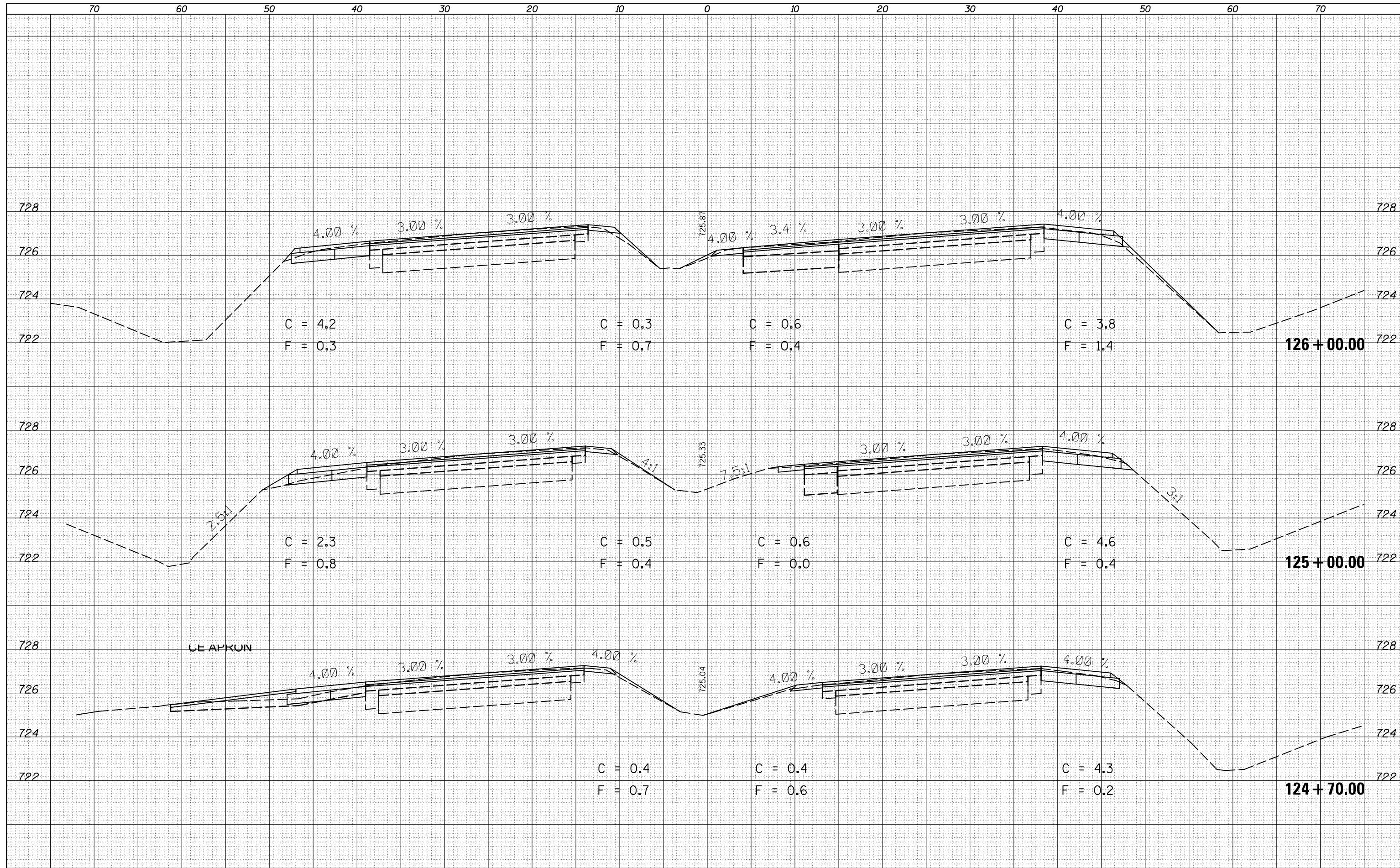
DATE	
BY	
SURVEYED	
PLOTTED	
TEMPLATE	
AREAS	
CHECKED	
ORIGINAL SURVEY	
NOTE BOOK	
NO.	



FILE NAME =	USER NAME = ceerlockjd	DESIGNED -	REVISED -	STATE OF ILLINOIS DEPARTMENT OF TRANSPORTATION		US 55 CROSS SECTIONS		F.A.P. RTE.	SECTION	COUNTY	TOTAL SHEETS	SHEET NO.
p:\11084EBIDINTEG\Illinois.gov\PIWIDOT\Documents\IDOT Offices\District 5\Projects\0570779\CADD\Design\0570779-sht-XS-US45-Option_2		DRAWN	REVISED					800	(28X-1, 29X-1)RS-4	Champaign	192	131
\$MODELNAME\$	PLOT SCALE = 10.0000' / in.	CHECKED -	REVISED -					CONTRACT NO. 70779		ILLINOIS FED. AID PROJECT		
	PLOT DATE = 2/3/2017	DATE -	REVISED -			SCALE: SHEET 23 OF 84 SHEETS STA. 122+00.00 TO STA.124+00.00						

DATE	
BY	
SURVEYED	
PLOTTED	
TEMPLATE	
AREAS	
CHECKED	
FINAL SURVEY	
NOTE BOOK	
NO.	

DATE	
BY	
SURVEYED	
PLOTTED	
TEMPLATE	
AREAS	
CHECKED	
ORIGINAL SURVEY	
NOTE BOOK	
NO.	



FILE NAME =	USER NAME = cealockjd	DESIGNED -	REVISOR -	F.A.P. RTE.	SECTION	COUNTY	TOTAL SHEETS	SHEET NO.
p:\11084EBIDINTEG\Illinois.gov\PIWIDOT\Documents\IDOT Offices\District 5\Projects\0570779\CD\DRAWING\0570779-sht-XS-US45-Option 2		DRAWN	REVISOR	800	(28X-1, 29X-1)RS-4	Champaign	192	132
MODELNAME	PLOT SCALE = 10.0000' / in.	CHECKED -	REVISOR -	CONTRACT NO. 70779				
	PLOT DATE = 2/3/2017	DATE -	REVISOR -	ILLINOIS FED. AID PROJECT				

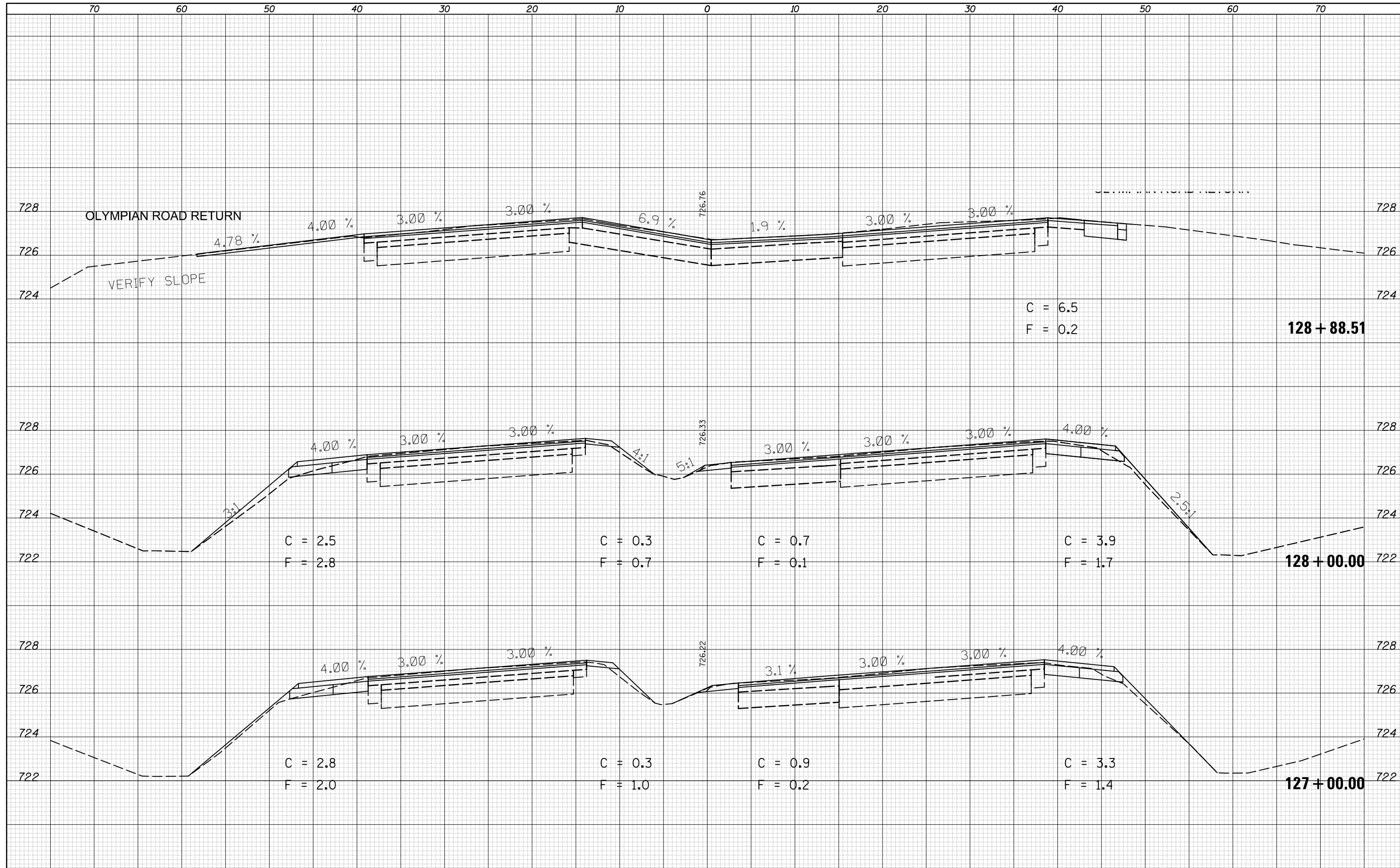
**STATE OF ILLINOIS
DEPARTMENT OF TRANSPORTATION**

US 45 CROSS SECTIONS

SCALE: SHEET 24 OF 84 SHEETS STA. 124+70.00 TO STA. 126+00.00


DATE	
BY	
SURVEYED	
PLOTTED	
TEMPLATE	
AREAS	
CHECKED	
NO.	

DATE	
BY	
SURVEYED	
PLOTTED	
TEMPLATE	
AREAS	
CHECKED	
NO.	



DATE	
BY	
FINAL SURVEY	
SURVEYED	
PLOTTED	
TEMPLATE	
AREAS	
AREAS CHECKED	
NO.	


DATE	
BY	
ORIGINAL SURVEY	
SURVEYED	
PLOTTED	
TEMPLATE	
AREAS	
AREAS CHECKED	
NO.	



FILE NAME =	USER NAME = ceerlockjd	DESIGNED -	REVISED -	STATE OF ILLINOIS DEPARTMENT OF TRANSPORTATION	US 55 CROSS SECTIONS SCALE: SHEET 26 OF 84 SHEETS STA. 128+94.78 TO STA. 130+00.00	F.A.P. RTE.	SECTION	COUNTY	TOTAL SHEETS	SHEET NO.
\\IL084EBIDINTEG.Illinois.gov\PIWIDOT\Documents\IDOT Offices\District 5\Projects\0570779\CD\Drawings\0570779-sht-XS-US45-Option_2	DRAWN	REVISED	REVISED			800	(28X-1, 29X-1)RS-4	Champaign	192	134
PLOT SCALE = 10.0000' / in.	CHECKED -	REVISED -	REVISED -			CONTRACT NO. 70779				
DATE = 2/3/2017	DATE -	REVISED -	REVISED -			ILLINOIS FED. AID PROJECT				

DATE	
BY	
SURVEYED	
PLOTTED	
TEMPLATE	
AREAS	
AREAS CHECKED	
FINAL SURVEY NO.	

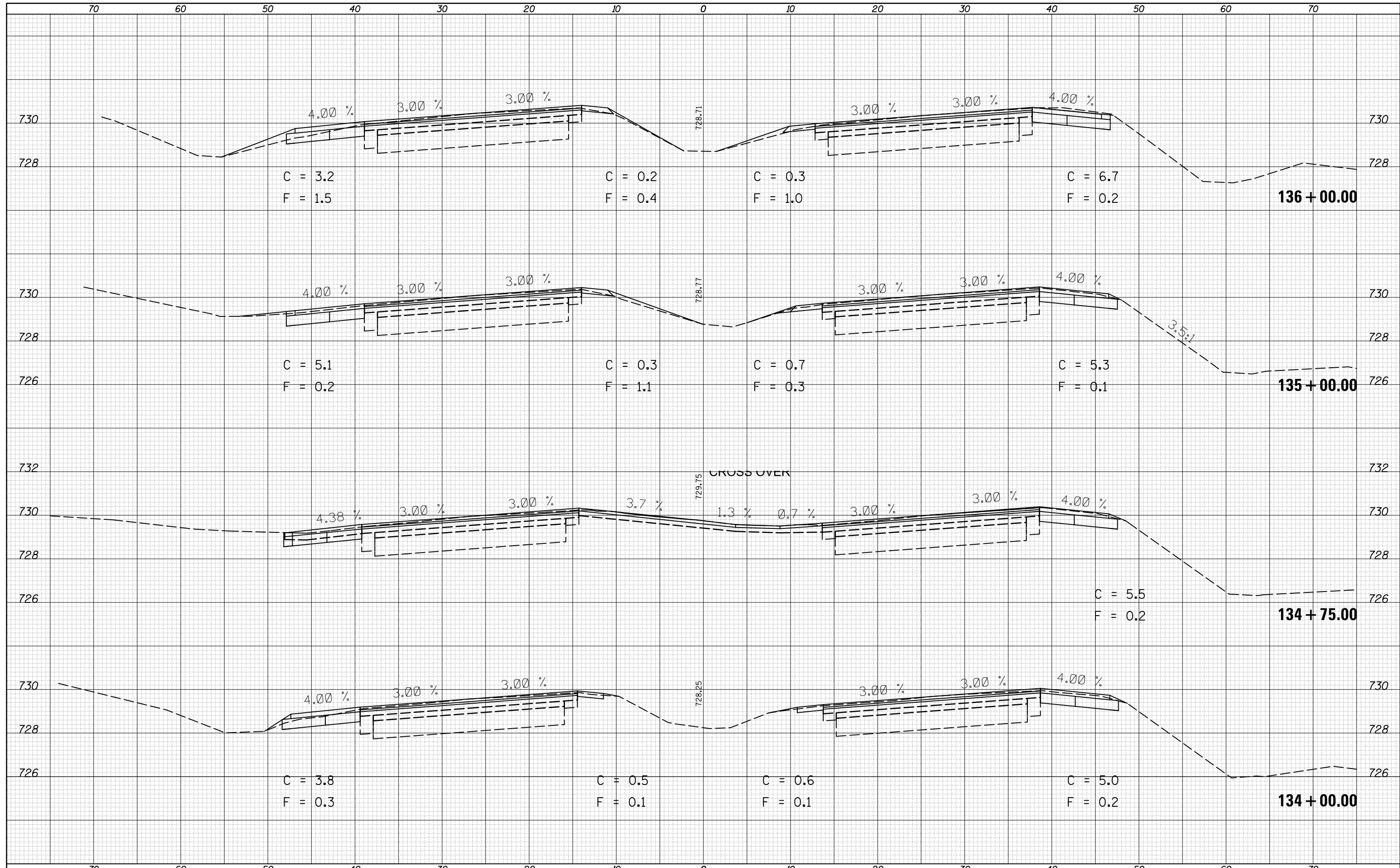
DATE	
BY	
SURVEYED	
PLOTTED	
TEMPLATE	
AREAS	
AREAS CHECKED	
ORIGINAL SURVEY NO.	



FILE NAME =	USER NAME = ceerlockjd	DESIGNED -	REVISED -	STATE OF ILLINOIS DEPARTMENT OF TRANSPORTATION	US 45 CROSS SECTIONS	F.A.P. RTE.	SECTION	COUNTY	TOTAL SHEETS	SHEET NO.
p:\11084EBIDINTEG\Illinois.gov\PIWIDOT\Documents\IDOT Offices\District 5\Projects\0570779\CD\Drawn\0570779-sht-XS-US45-Option_2	DRAWN -	REVISED -	800			(28X-1, 29X-1)RS-4	Champaign	192	135	
PLOT SCALE = 10.0000' / in.	CHECKED -	REVISED -	CONTRACT NO. 70779							
DATE = 2/3/2017	DATE -	REVISED -	ILLINOIS FED. AID PROJECT							
SCALE:						SHEET 27 OF 84 SHEETS			STA. 131+00.00 TO STA. 133+00.00	

DATE	
BY	
SURVEYED	
PLOTTED	
TEMPLATE	
AREAS	
CHECKED	
FINAL SURVEY	
NOTE BOOK	
NO.	

DATE	
BY	
SURVEYED	
PLOTTED	
TEMPLATE	
AREAS	
CHECKED	
ORIGINAL SURVEY	
NOTE BOOK	
NO.	

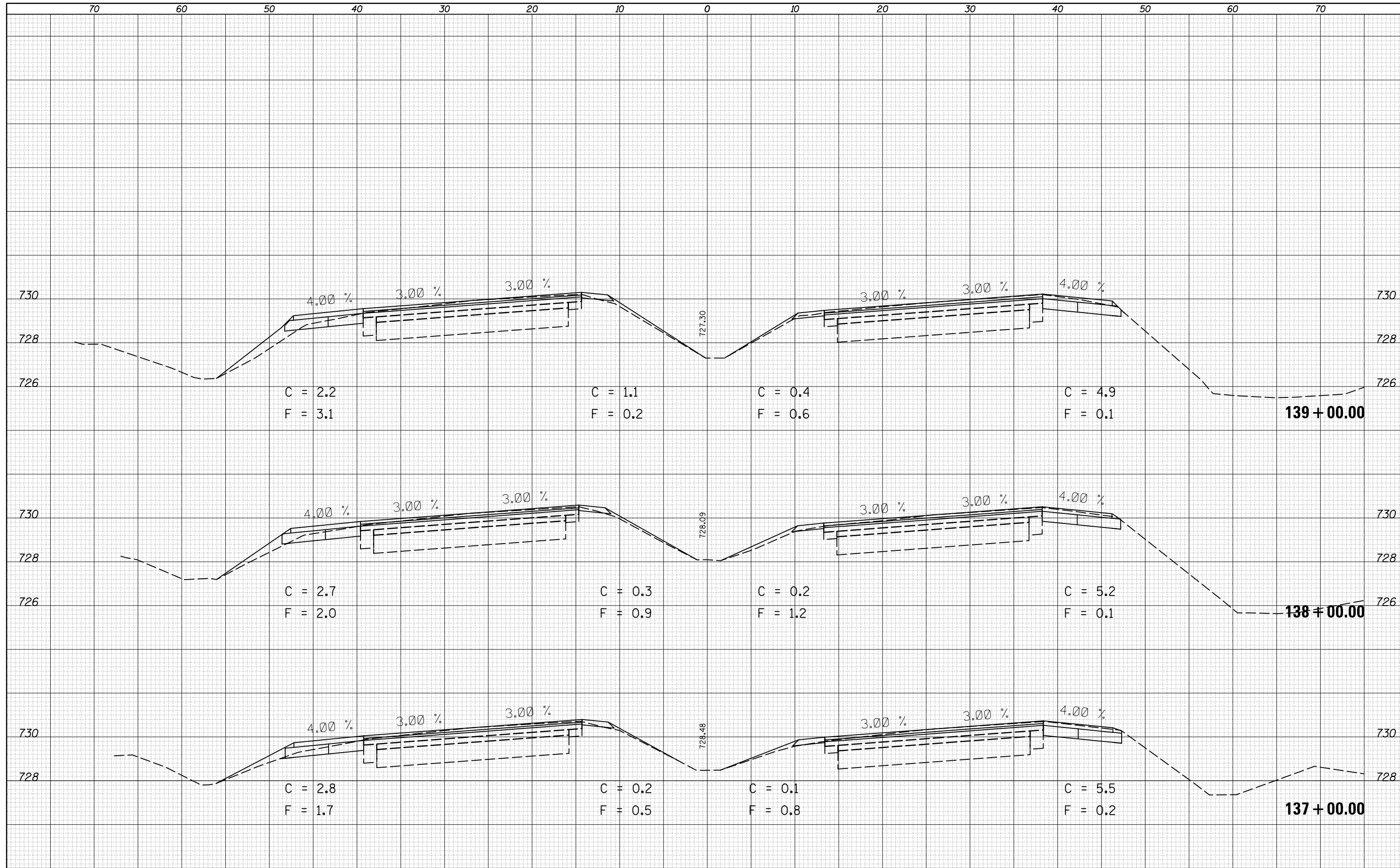


FILE NAME =	USER NAME = ceerlockjd	DESIGNED -	REVISED -	STATE OF ILLINOIS DEPARTMENT OF TRANSPORTATION	US 45 CROSS SECTIONS	F.A.P. RTE.	SECTION	COUNTY	TOTAL SHEETS	SHEET NO.
MODEL NAME =	DOT Offices\District 5\Projects\0570779\CAD\Design\0570779-sht-XS-US45-Option_2	CHECKED -	REVISED -			800	(28X-1, 29X-1)RS-4	Champaign	192	136
	PLOT DATE = 2/3/2017	DATE -	REVISED -			CONTRACT NO. 70779		ILLINOIS FED. AID PROJECT		

SCALE: SHEET 28 OF 84 SHEETS STA. 134+00.00 TO STA. 136+00.00

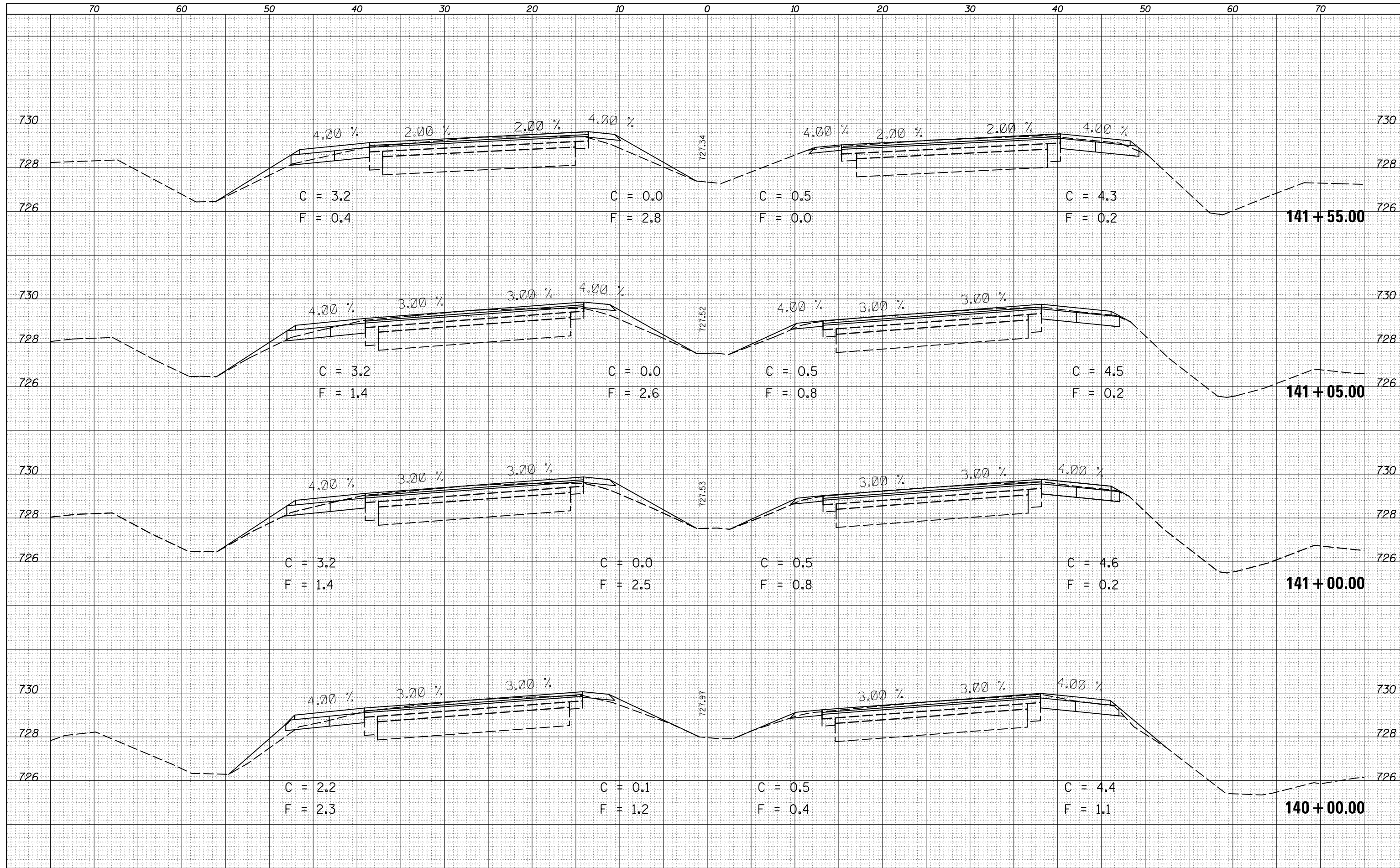
DATE	
BY	
FINAL SURVEY	
PLOTTED	
NOTE BOOK	
AREAS CHECKED	
NO.	

DATE	
BY	
ORIGINAL SURVEY	
PLOTTED	
NOTE BOOK	
AREAS CHECKED	
NO.	



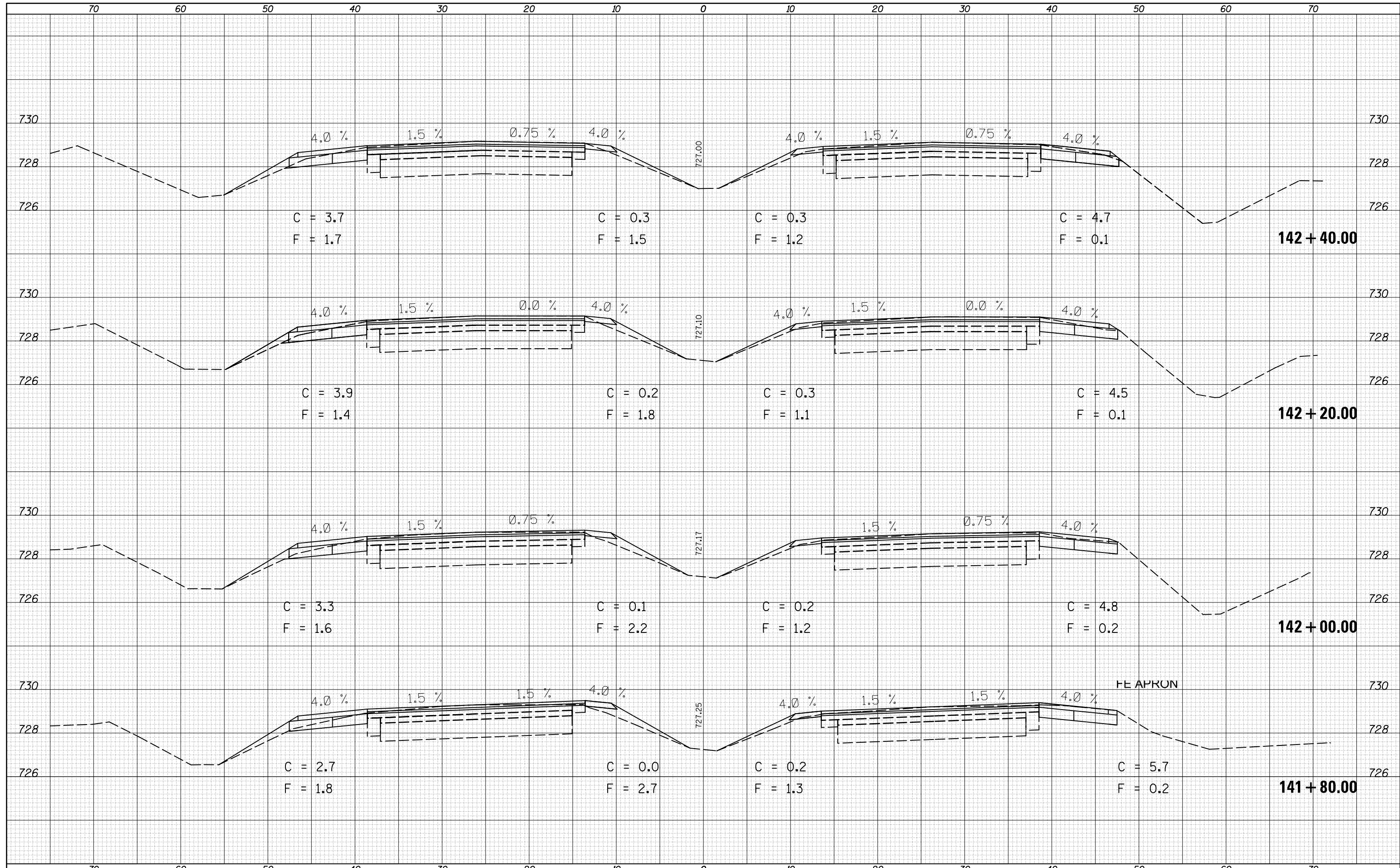
DATE	
BY	
SURVEYED	
PLOTTED	
TEMPLATE	
AREAS	
CHECKED	
NO.	

DATE	
BY	
SURVEYED	
PLOTTED	
TEMPLATE	
AREAS	
CHECKED	
NO.	



DATE	
BY	
FINISHED	
PLOTTED	
TEMPLATE	
AREAS	
CHECKED	
NO.	

DATE	
BY	
ORIGINAL	
SURVEY	
NOTE	
BOOK	
AREAS	
CHECKED	
NO.	



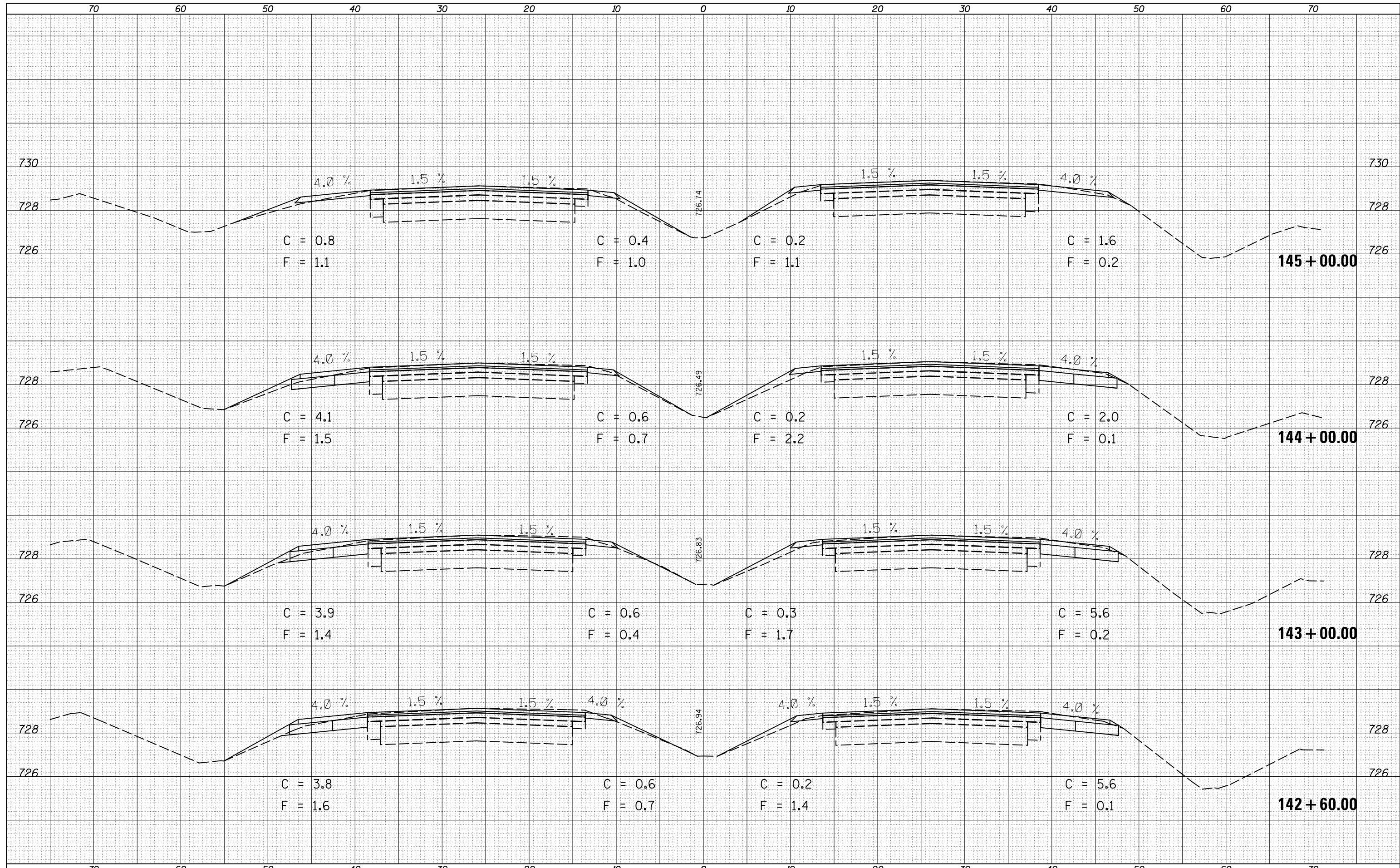
FILE NAME =	USER NAME = ceerlockjd	DESIGNED -	REVISOR -	F.A.P. RTE.	SECTION	COUNTY	TOTAL SHEETS	SHEET NO.
p:\11084EBIDINTEG\Illinois.gov\PIWIDOT\Documents\DOT Offices\District 5\Projects\0570779\CD\DRAWING\0570779-sht-XS-US45-Option_2		DRAWN	REVISOR	800	(28X-1, 29X-1)RS-4	Champaign	192	139
MODELNAME	PLOT SCALE = 10.0000' / in.	CHECKED -	REVISOR -	SCALE:		SHEET 31 OF 84 SHEETS		CONTRACT NO. 70779
	PLOT DATE = 2/3/2017	DATE -	REVISOR -	STA. 141+80.00 TO STA. 142+40.00		ILLINOIS FED. AID PROJECT		

STATE OF ILLINOIS
DEPARTMENT OF TRANSPORTATION

US 45 CROSS SECTIONS

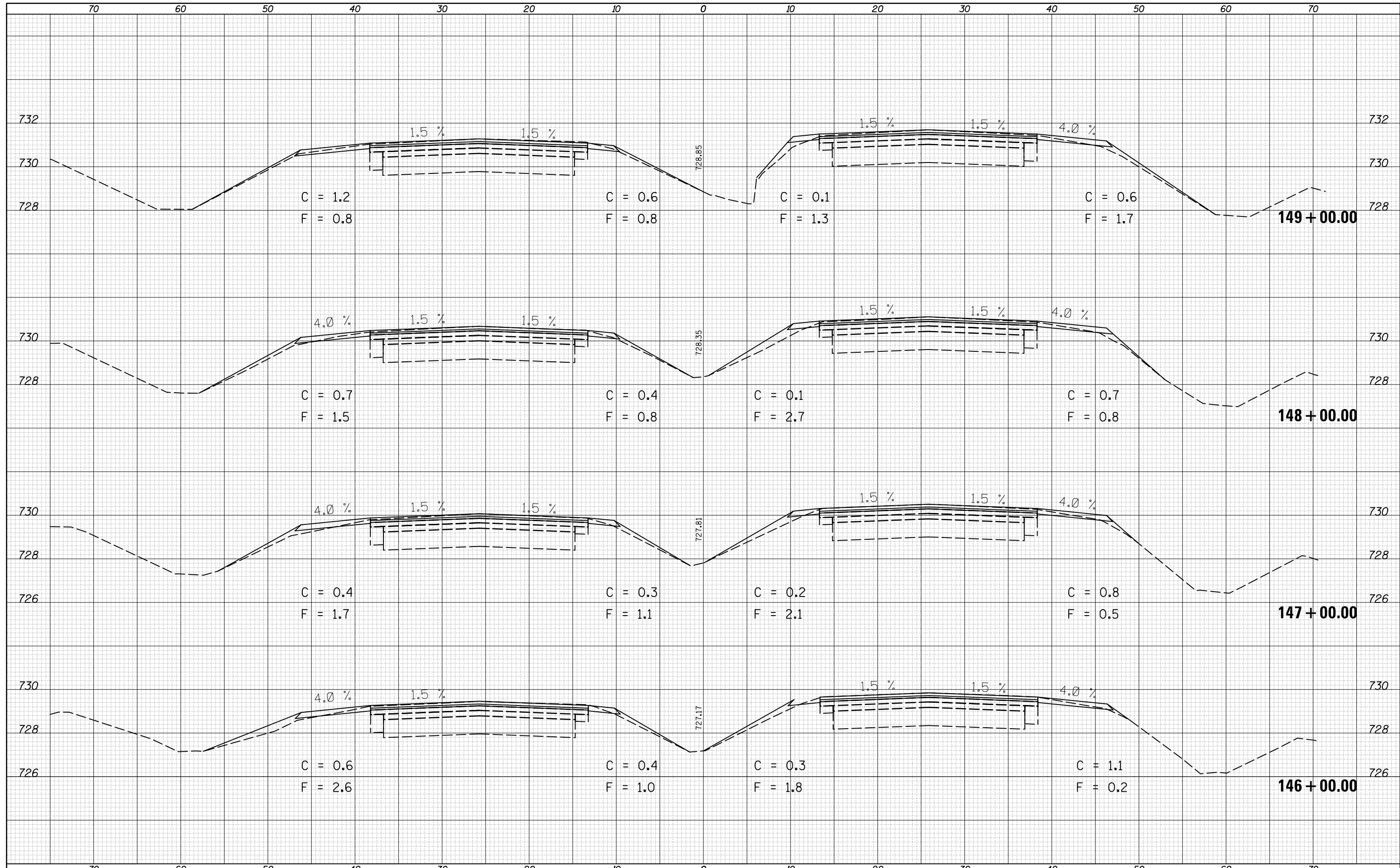
DATE	
BY	
SURVEYED	
PLOTTED	
TEMPLATE	
AREAS	
CHECKED	
FINAL SURVEY	
NOTE BOOK	
NO.	

DATE	
BY	
SURVEYED	
PLOTTED	
TEMPLATE	
AREAS	
CHECKED	
ORIGINAL SURVEY	
NOTE BOOK	
NO.	



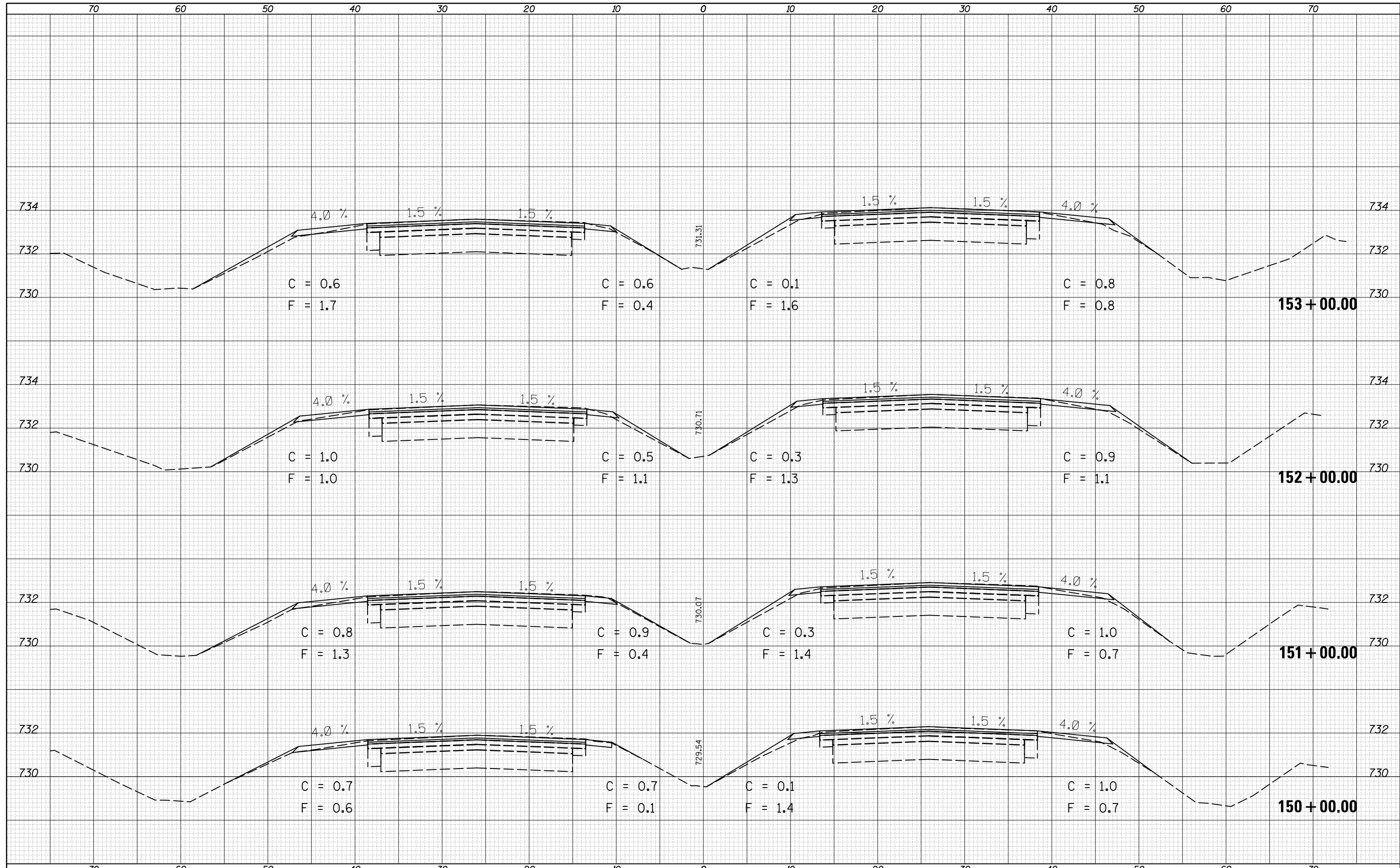
DATE	
BY	
SURVEYED	
PLOTTED	
TEMPLATE	
AREAS	
CHECKED	
NO.	

DATE	
BY	
SURVEYED	
PLOTTED	
TEMPLATE	
AREAS	
CHECKED	
NO.	



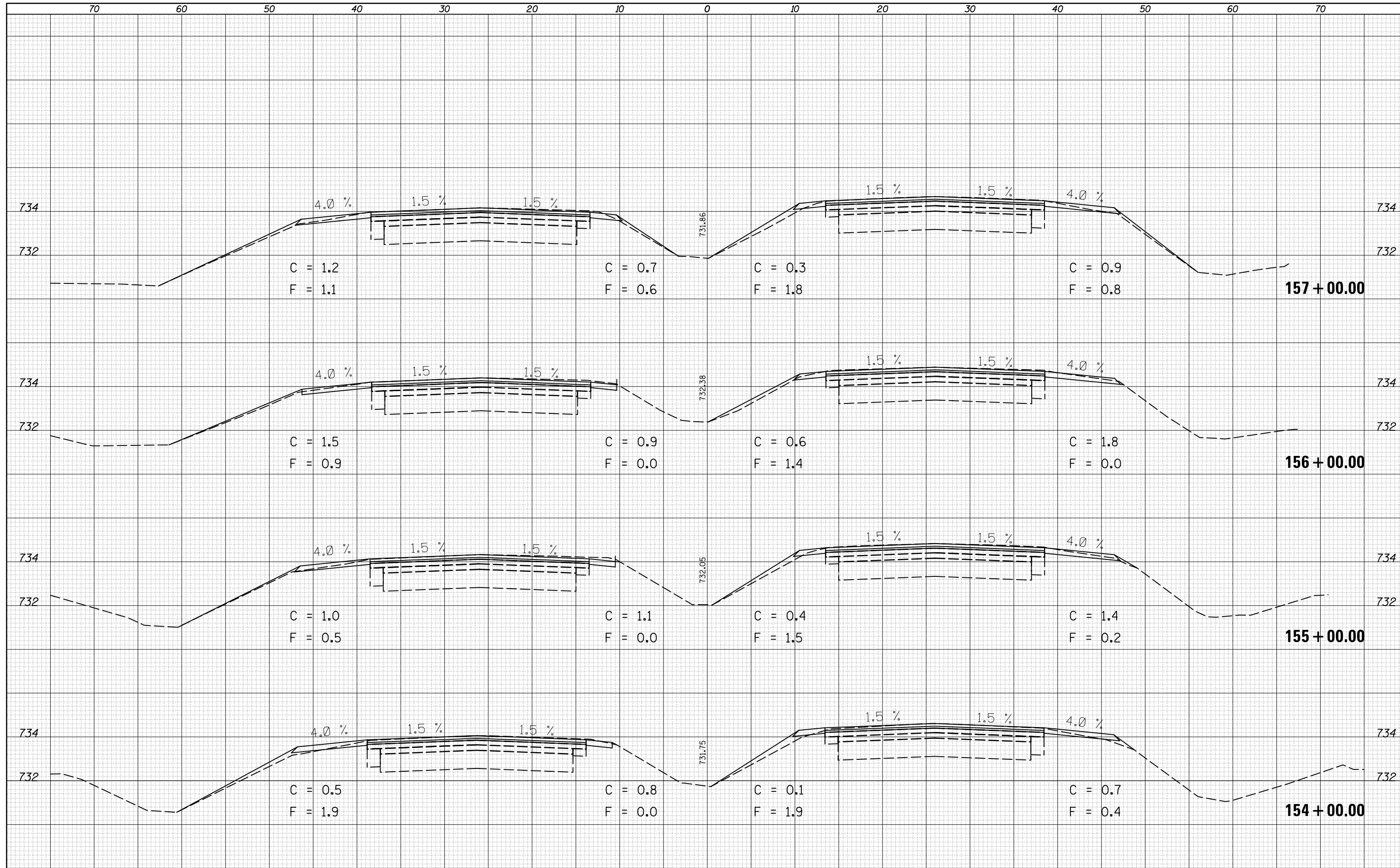
DATE	
BY	
SURVEYED	
PLOTTED	
TEMPLATE	
AREAS	
CHECKED	
FINAL SURVEY	
NOTE BOOK	
NO.	

DATE	
BY	
SURVEYED	
PLOTTED	
TEMPLATE	
AREAS	
CHECKED	
ORIGINAL SURVEY	
NOTE BOOK	
NO.	



DATE	
BY	
SURVEYED	
PLOTTED	
TEMPLATE	
AREAS	
CHECKED	
FINAL	
SURVEY	
NOTE BOOK	
NO.	

DATE	
BY	
SURVEYED	
PLOTTED	
TEMPLATE	
AREAS	
CHECKED	
ORIGINAL	
SURVEY	
NOTE BOOK	
NO.	



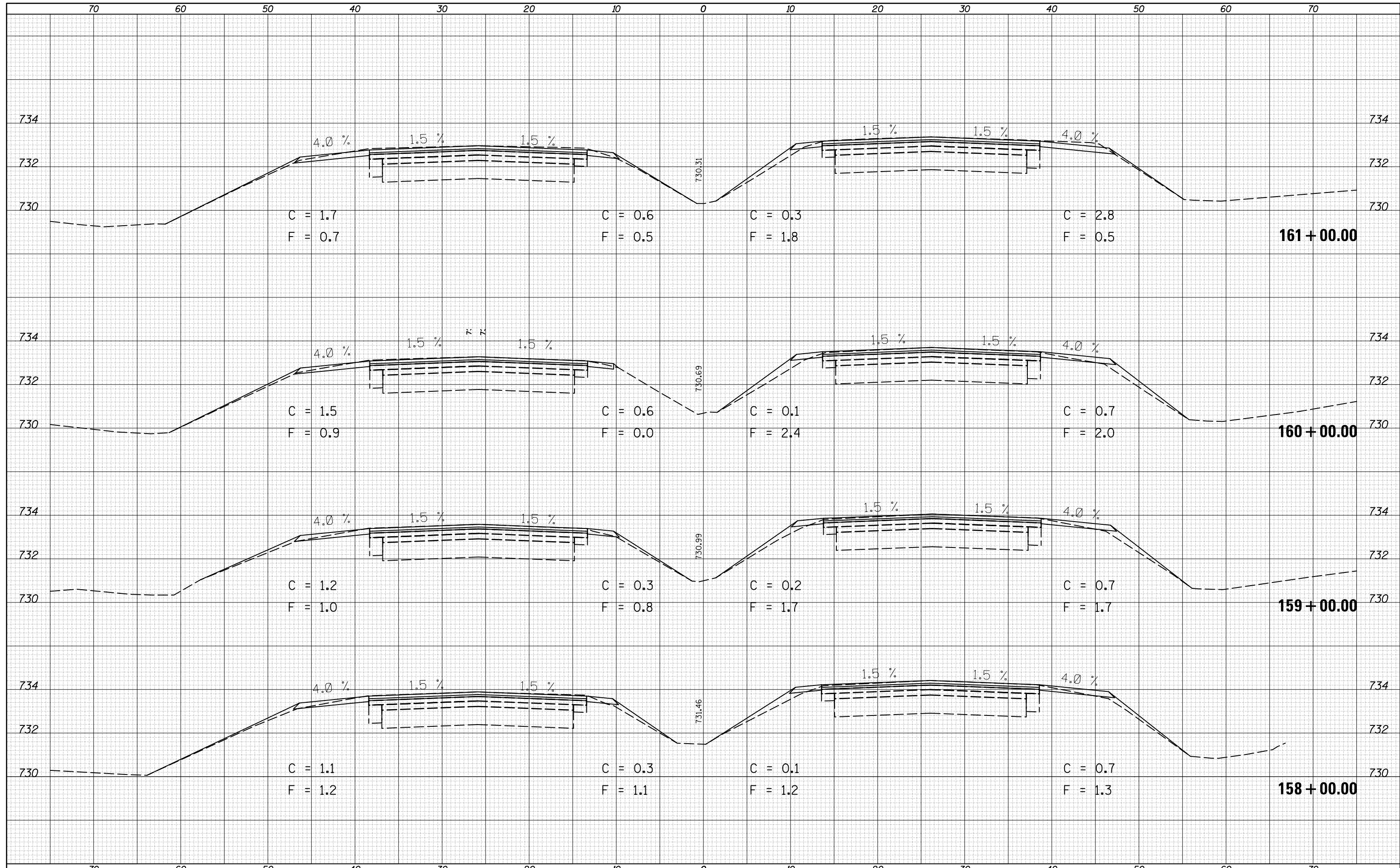
FILE NAME =	USER NAME = ceerlockjd	DESIGNED -	REVISOR -	F.A.P. RTE.	SECTION	COUNTY	TOTAL SHEETS	SHEET NO.
p:\11084EBIDINTEG\Illinois.gov\PIWIDOT\Documents\IDOT Offices\District 5\Projects\0570779\CD\Drawn\0570779-sht-XS-US45-Option_2		DRAWN	REVISOR	800	(28X-1, 29X-1)RS-4	Champaign	192	143
MODELNAME	PLOT SCALE = 10.0000' / in.	CHECKED -	REVISOR -	SCALE:		SHEET 35 OF 84 SHEETS		CONTRACT NO. 70779
	PLOT DATE = 2/3/2017	DATE -	REVISOR -	STA. 154+00.00 TO STA. 157+00.00		ILLINOIS FED. AID PROJECT		

**STATE OF ILLINOIS
DEPARTMENT OF TRANSPORTATION**

US 45 CROSS SECTIONS

DATE	
BY	
SURVEYED	
PLOTTED	
TEMPLATE	
AREAS	
CHECKED	
FINAL SURVEY	
NOTE BOOK	
NO.	

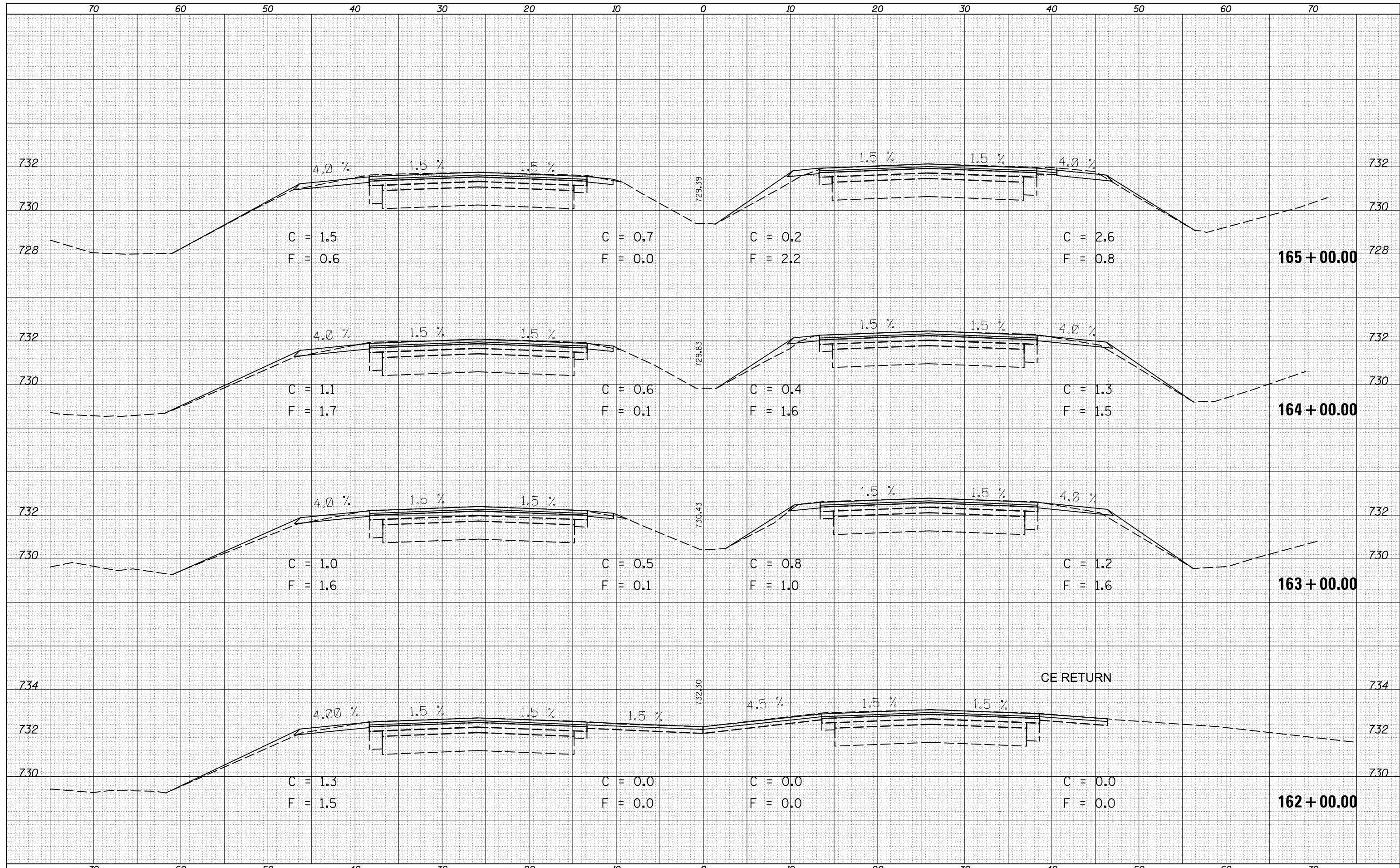
DATE	
BY	
SURVEYED	
PLOTTED	
TEMPLATE	
AREAS	
CHECKED	
ORIGINAL SURVEY	
NOTE BOOK	
NO.	



FILE NAME =	USER NAME = ceerlockjd	DESIGNED -	REVISED -	STATE OF ILLINOIS DEPARTMENT OF TRANSPORTATION	US 45 CROSS SECTIONS	F.A.P. RTE.	SECTION	COUNTY	TOTAL SHEETS	SHEET NO.
MODEL NAME =	PROJECT =	CHECKED -	REVISED -			800	(28X-1, 29X-1)RS-4	Champaign	192	144
	DATE = 2/3/2017	DATE -	REVISED -			SCALE: SHEET 36 OF 84 SHEETS STA. 158+00.00 TO STA. 161+00.00		CONTRACT NO. 70779		

DATE	
BY	
SURVEYED	
PLOTTED	
TEMPLATE	
AREAS	
CHECKED	
FINAL SURVEY	
NOTE BOOK	
NO.	

DATE	
BY	
SURVEYED	
PLOTTED	
TEMPLATE	
AREAS	
CHECKED	
ORIGINAL SURVEY	
NOTE BOOK	
NO.	

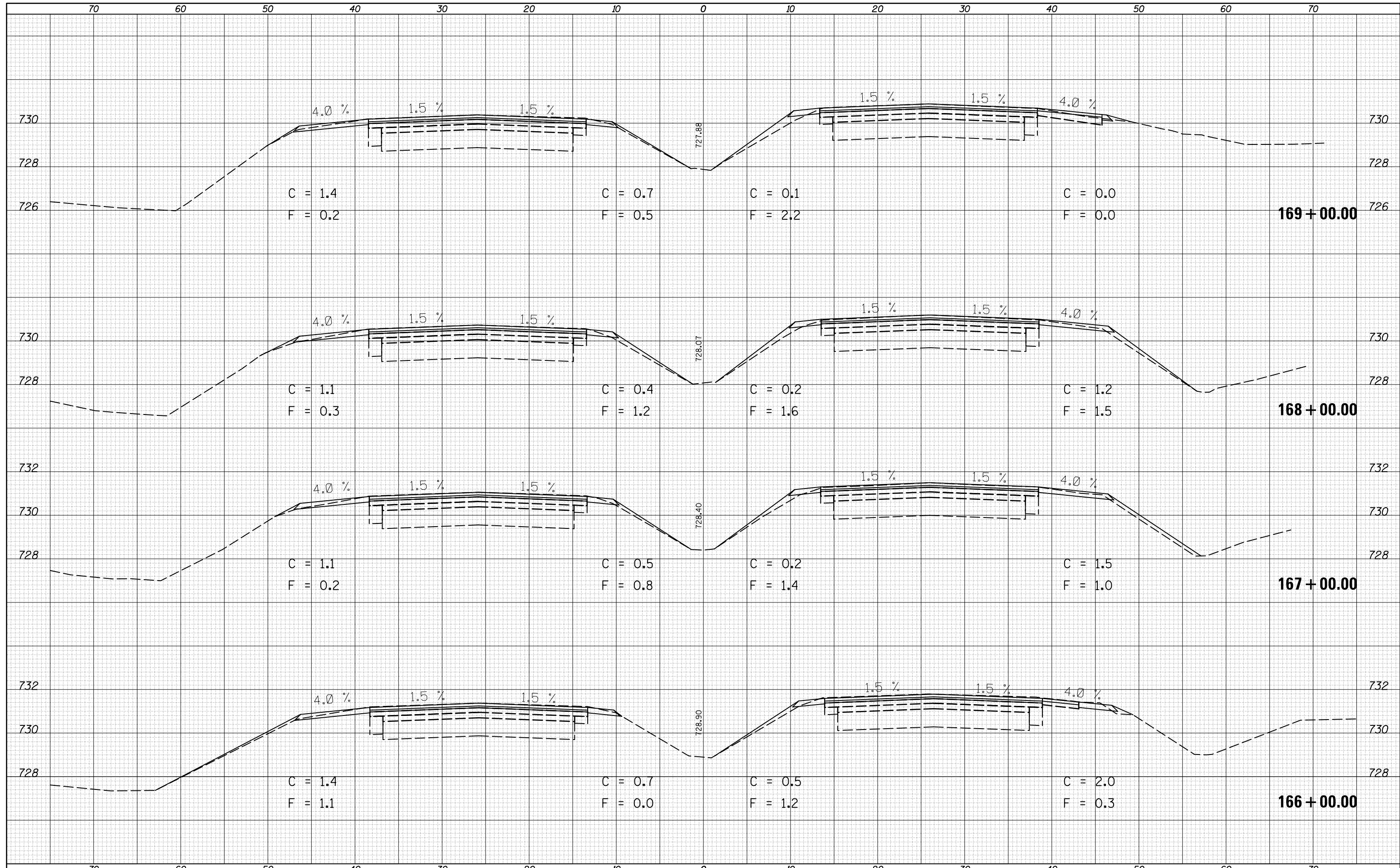


FILE NAME =	USER NAME = ceerlockjd	DESIGNED -	REVISED -	STATE OF ILLINOIS DEPARTMENT OF TRANSPORTATION	US 45 CROSS SECTIONS	F.A.P. RTE.	SECTION	COUNTY	TOTAL SHEETS	SHEET NO.
MODEL NAME =	PROJECT =	CHECKED -	REVISED -			800	(28X-1, 29X-1)RS-4	Champaign	192	145
	DATE = 2/3/2017	DATE -	REVISED -			SCALE: SHEET 37 OF 84 SHEETS STA. 162+00.00 TO STA. 165+00.00		CONTRACT NO. 70779		

ILLINOIS FED. AID PROJECT

DATE	
BY	
ORIGINAL SURVEY NO.	
SURVEYED	
PLOTTED	
TEMPLATE	
AREAS	
CHECKED	

DATE	
BY	
ORIGINAL SURVEY NO.	
SURVEYED	
PLOTTED	
TEMPLATE	
AREAS	
CHECKED	

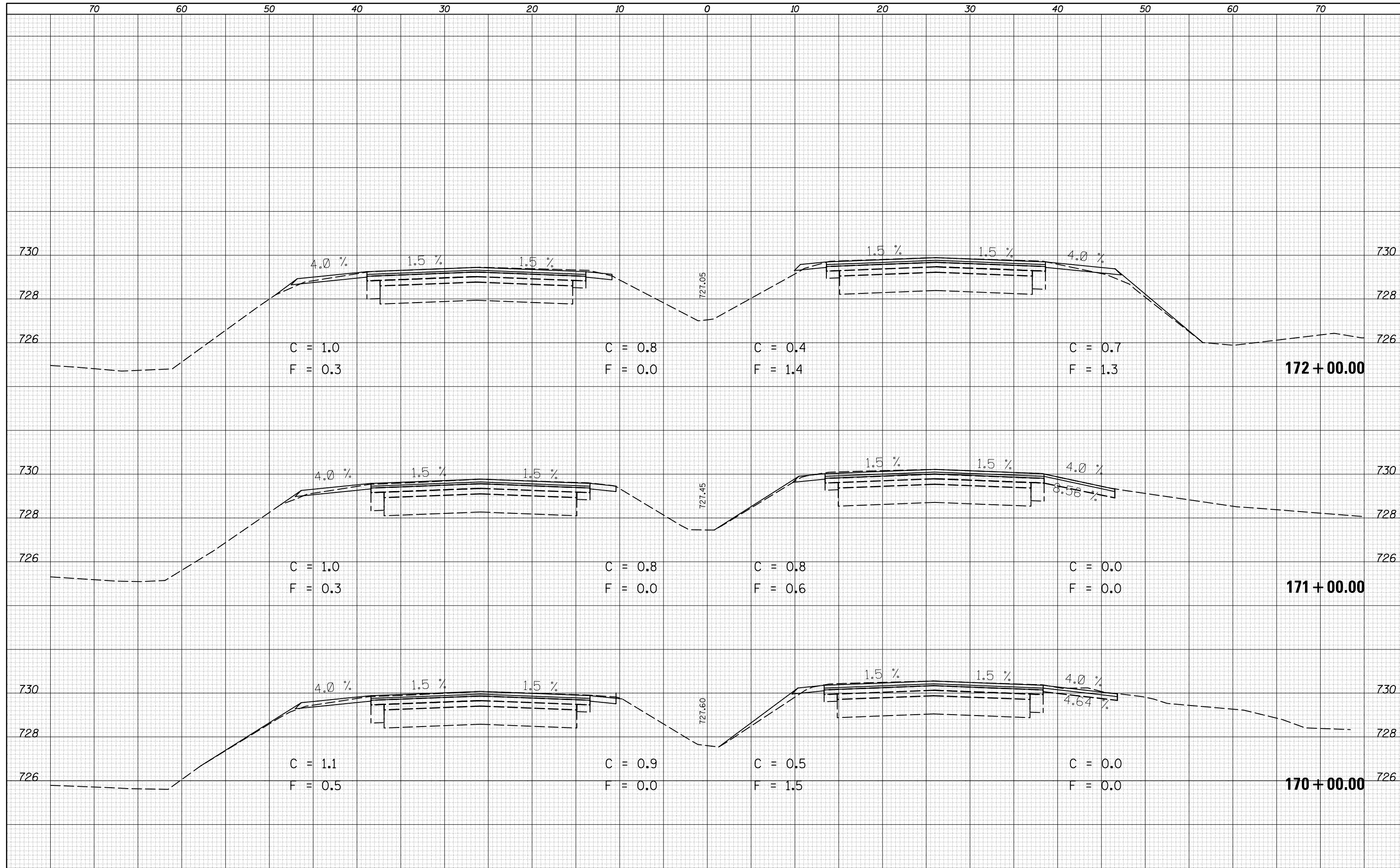


FILE NAME =	USER NAME = ceerlockjd	DESIGNED -	REVISED -	STATE OF ILLINOIS DEPARTMENT OF TRANSPORTATION	US 45 CROSS SECTIONS	F.A.P. RTE.	SECTION	COUNTY	TOTAL SHEETS	SHEET NO.
MODEL NAME =	PLLOT SCALE = 10.0000' / in.	CHECKED -	REVISED -			800	(28X-1, 29X-1)RS-4	Champaign	192	146
	PLLOT DATE = 2/3/2017	DATE -	REVISED -			CONTRACT NO. 70779			ILLINOIS FED. AID PROJECT	

SCALE: SHEET 38 OF 84 SHEETS STA. 166+00.00 TO STA. 169+00.00

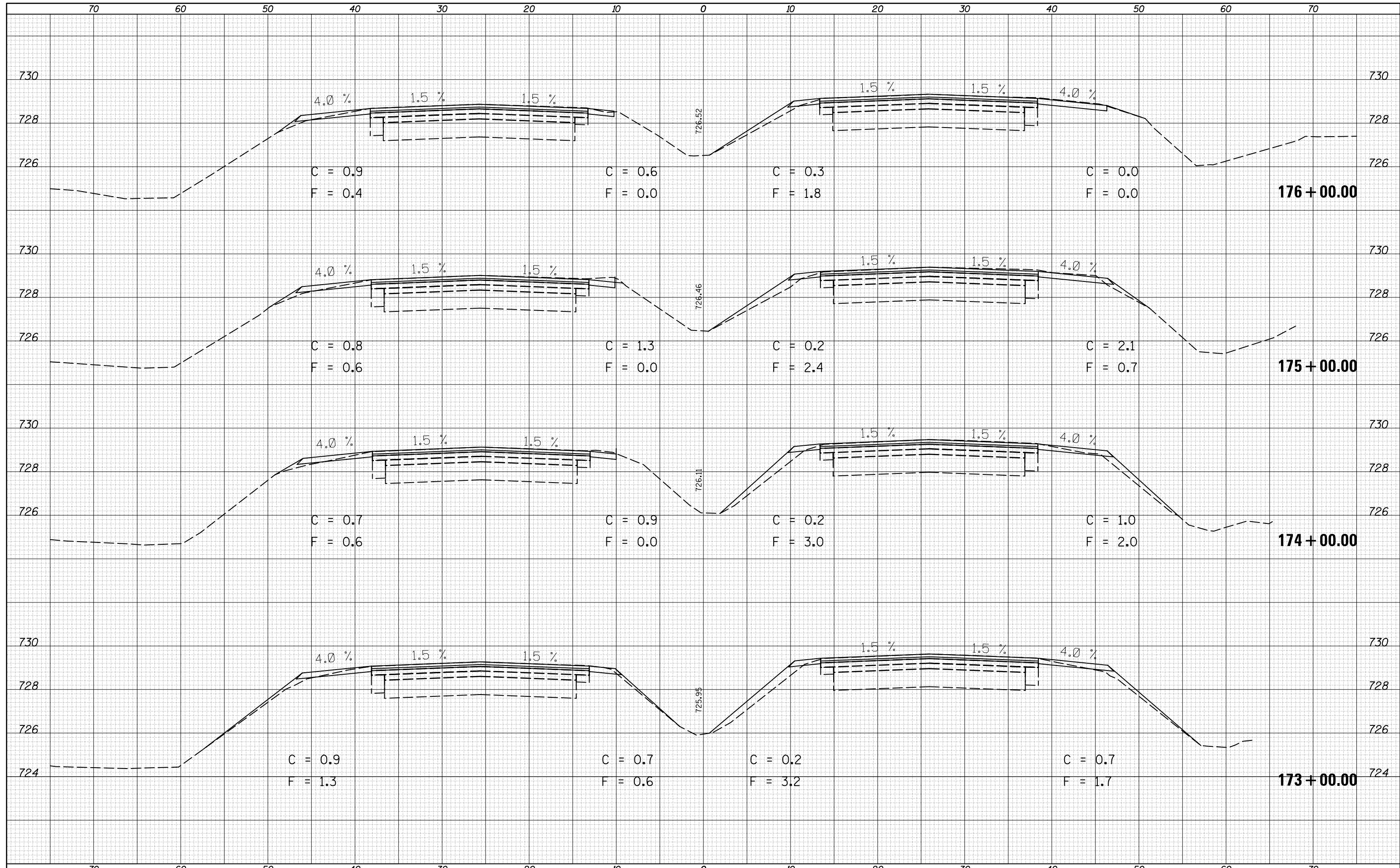
DATE	
BY	
FINAL SURVEY	
SURVEYED	
PLOTTED	
TEMPLATE	
AREAS	
NOTE BOOK	
AREAS CHECKED	
NO.	

DATE	
BY	
ORIGINAL SURVEY	
SURVEYED	
PLOTTED	
TEMPLATE	
AREAS	
NOTE BOOK	
AREAS CHECKED	
NO.	



DATE	
BY	
SURVEYED	
PLOTTED	
TEMPLATE	
AREAS	
CHECKED	
FINAL SURVEY	
NOTE BOOK	
NO.	

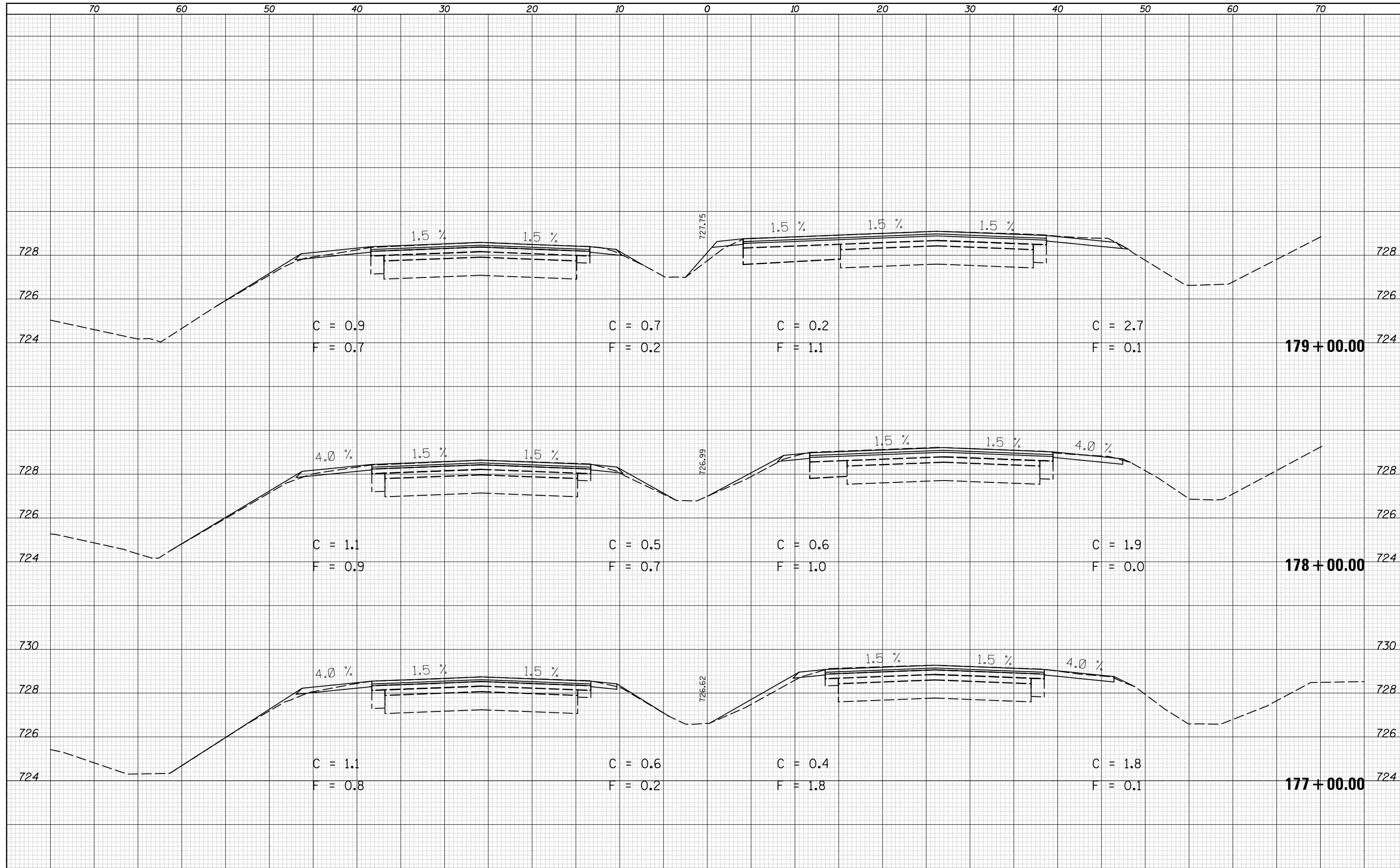
DATE	
BY	
SURVEYED	
PLOTTED	
TEMPLATE	
AREAS	
CHECKED	
ORIGINAL SURVEY	
NOTE BOOK	
NO.	



FILE NAME =	USER NAME = ceerlockjd	DESIGNED -	REVISED -	STATE OF ILLINOIS DEPARTMENT OF TRANSPORTATION	US 45 CROSS SECTIONS	F.A.P. RTE.	SECTION	COUNTY	TOTAL SHEETS	SHEET NO.
		CHECKED -	REVISED -			800	(28X-1, 29X-1)RS-4	Champaign	192	148
		DATE -	REVISED -			CONTRACT NO. 70779		ILLINOIS FED. AID PROJECT		
SCALE:	SHEET 40 OF 84 SHEETS		STA. 173+00.00 TO STA. 176+00.00							


DATE	
BY	
FINAL SURVEY	
SURVEYED	
PLOTTED	
TEMPLATE	
NOTE BOOK	
AREAS	
CHECKED	
NO.	

DATE	
BY	
ORIGINAL SURVEY	
SURVEYED	
PLOTTED	
TEMPLATE	
NOTE BOOK	
AREAS	
CHECKED	
NO.	



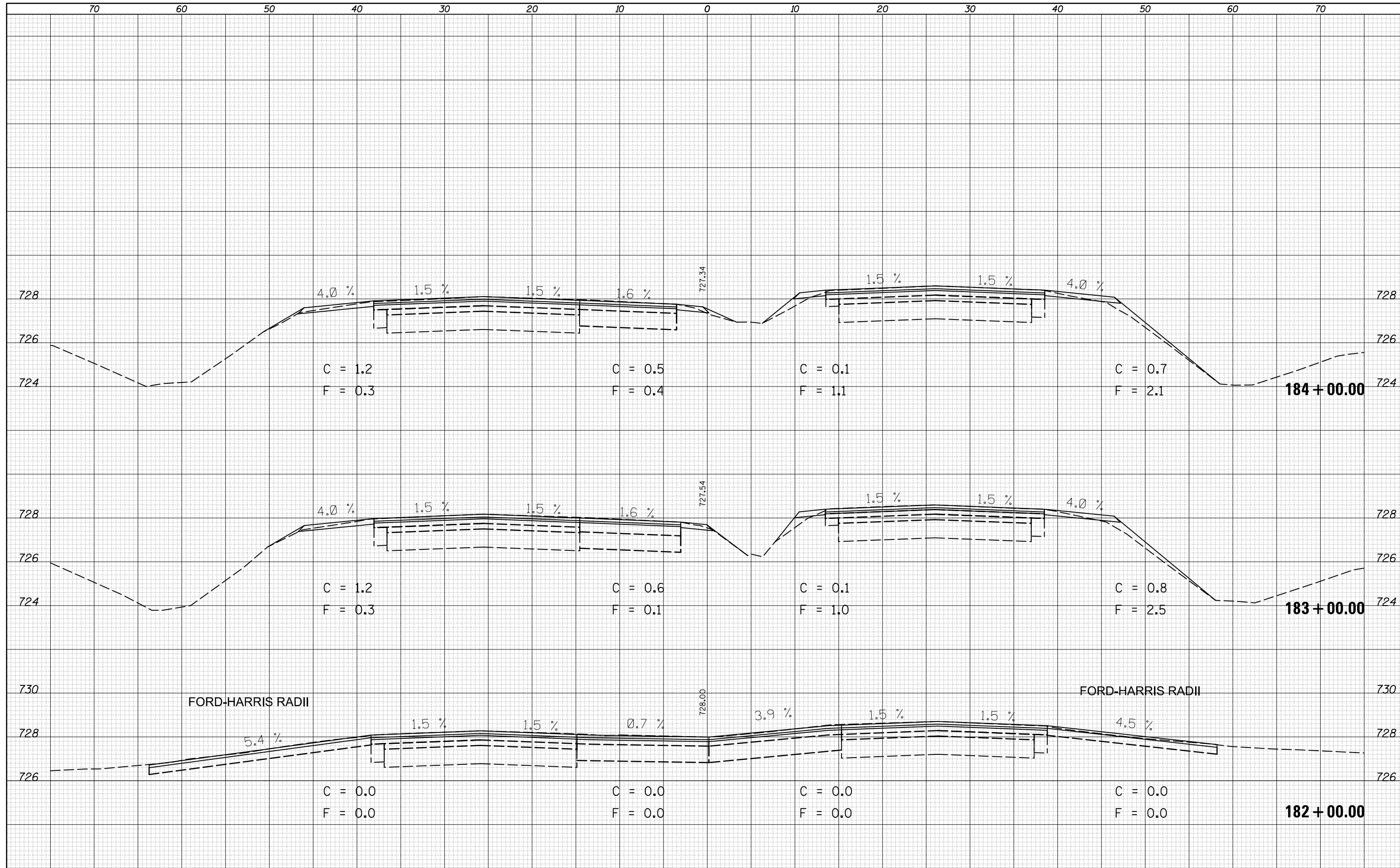
DATE	
BY	
SURVEYED	
PLOTTED	
TEMPLATE	
AREAS	
CHECKED	
FINAL SURVEY	
NOTE BOOK	
NO.	

DATE	
BY	
SURVEYED	
PLOTTED	
TEMPLATE	
AREAS	
CHECKED	
ORIGINAL SURVEY	
NOTE BOOK	
NO.	



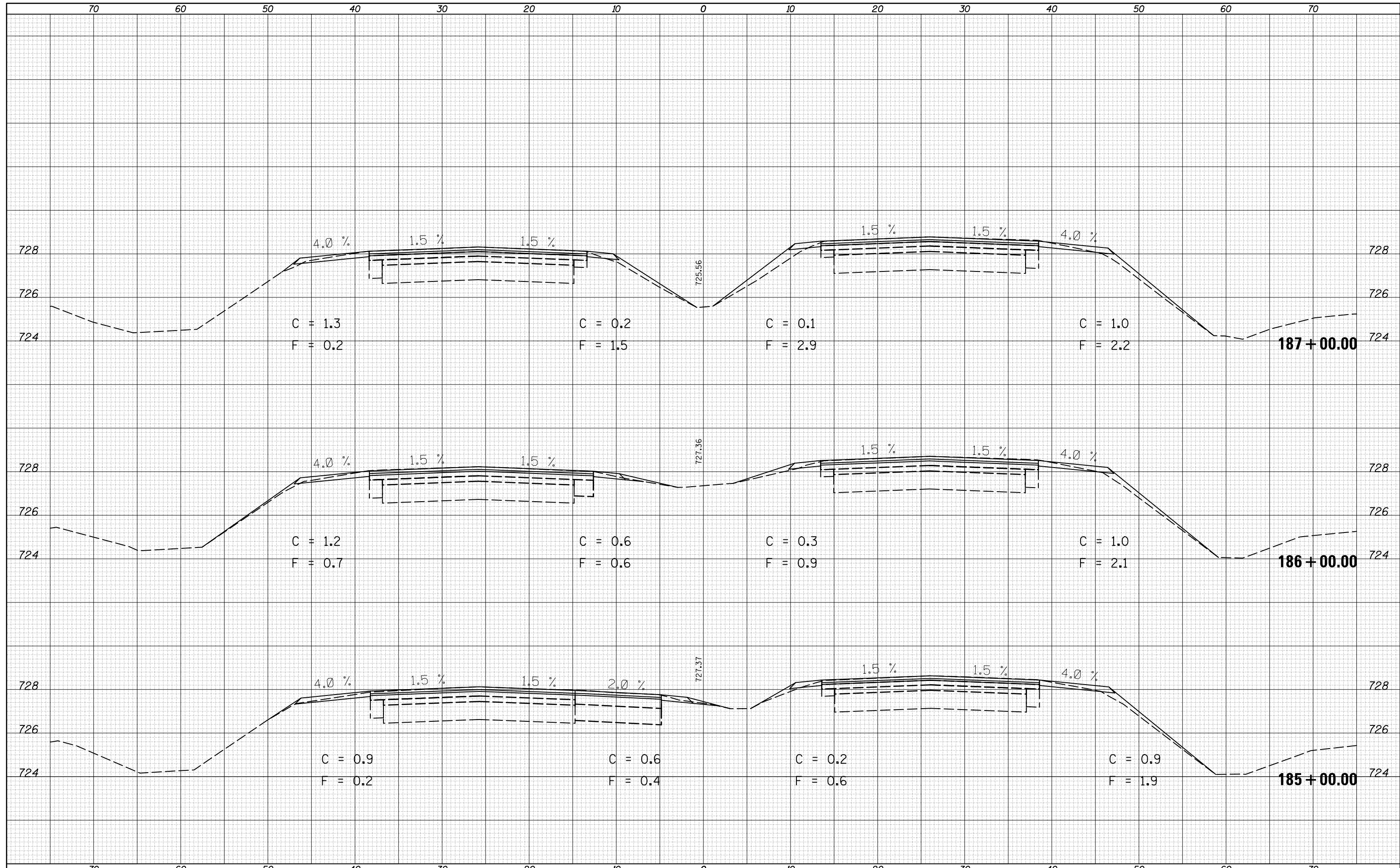
DATE	
BY	
FINISHED SURVEY	
PLOTTED TEMPLATE	
NOTE BOOK	
AREAS CHECKED	
NO.	

DATE	
BY	
ORIGINAL SURVEY	
PLOTTED TEMPLATE	
NOTE BOOK	
AREAS CHECKED	
NO.	



DATE	
BY	
SURVEYED	
PLOTTED	
TEMPLATE	
AREAS	
AREAS CHECKED	
FINAL SURVEY NO.	
NOTE BOOK NO.	

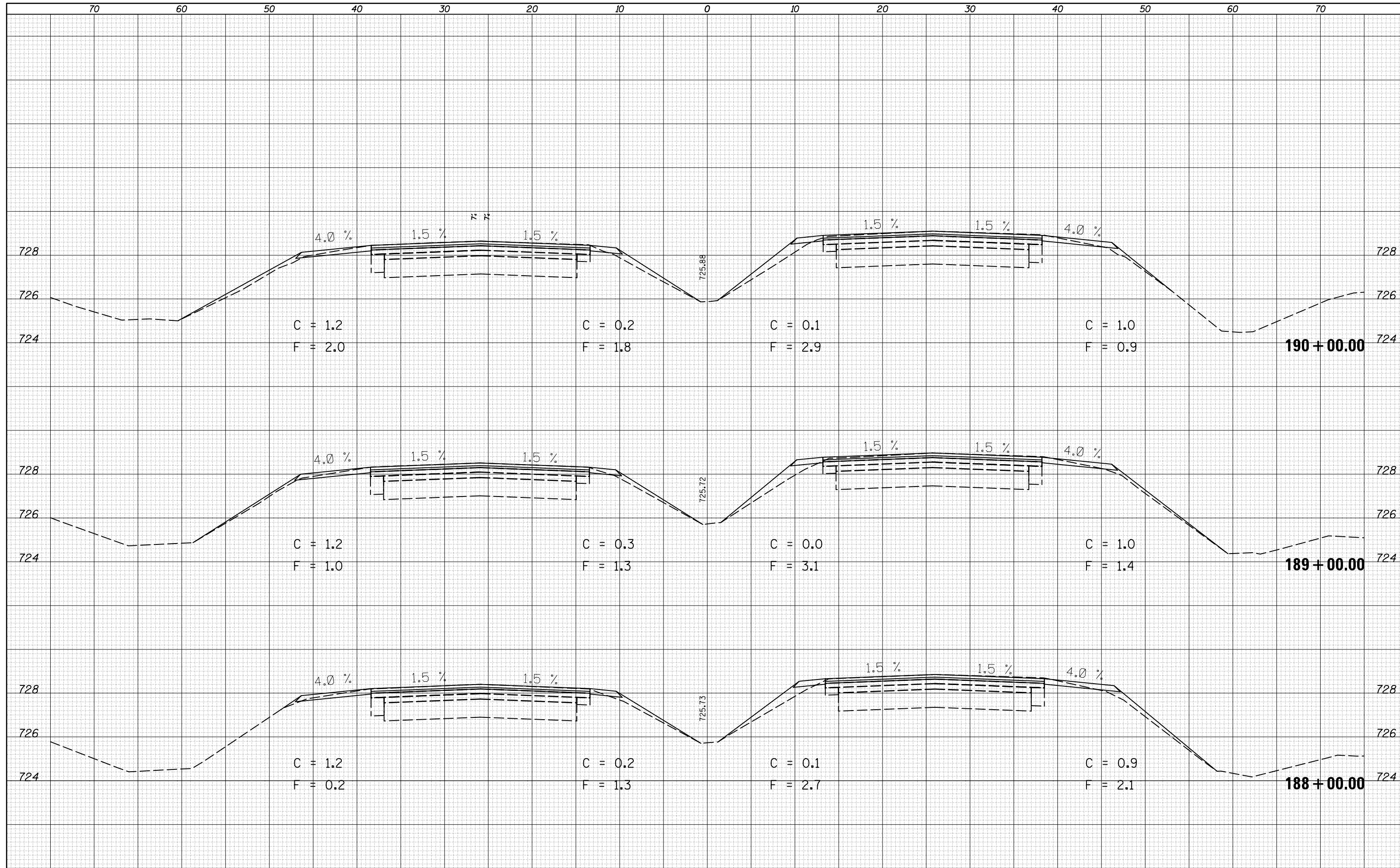
DATE	
BY	
SURVEYED	
PLOTTED	
TEMPLATE	
AREAS	
AREAS CHECKED	
ORIGINAL SURVEY NO.	
NOTE BOOK NO.	



FILE NAME =	USER NAME = ceerlockjd	DESIGNED -	REVISOR -	F.A.P. RTE.	SECTION	COUNTY	TOTAL SHEETS	SHEET NO.
p:\11084EBIDINTEG\Illinois.gov\PIWIDOT\Documents\IDOT Offices\District 5\Projects\0570779\CD\Drawn\0570779-sht-XS-US45-Option_2		DRAWN	REVISOR	800	(28X-1, 29X-1)RS-4	Champaign	192	152
PLOT SCALE = 10.0000' / in.	CHECKED -	REVISOR -	REVISOR -	CONTRACT NO. 70779				
PLOT DATE = 2/3/2017	DATE -	REVISOR -	REVISOR -	SCALE: SHEET 44 OF 84 SHEETS STA. 185+00.00 TO STA. 187+00.00				
STATE OF ILLINOIS DEPARTMENT OF TRANSPORTATION				US 55 CROSS SECTIONS				
ILLINOIS FED. AID PROJECT								

DATE	
BY	
SURVEYED	
PLOTTED	
TEMPLATE	
AREAS	
CHECKED	
FINAL SURVEY NOTE BOOK NO.	

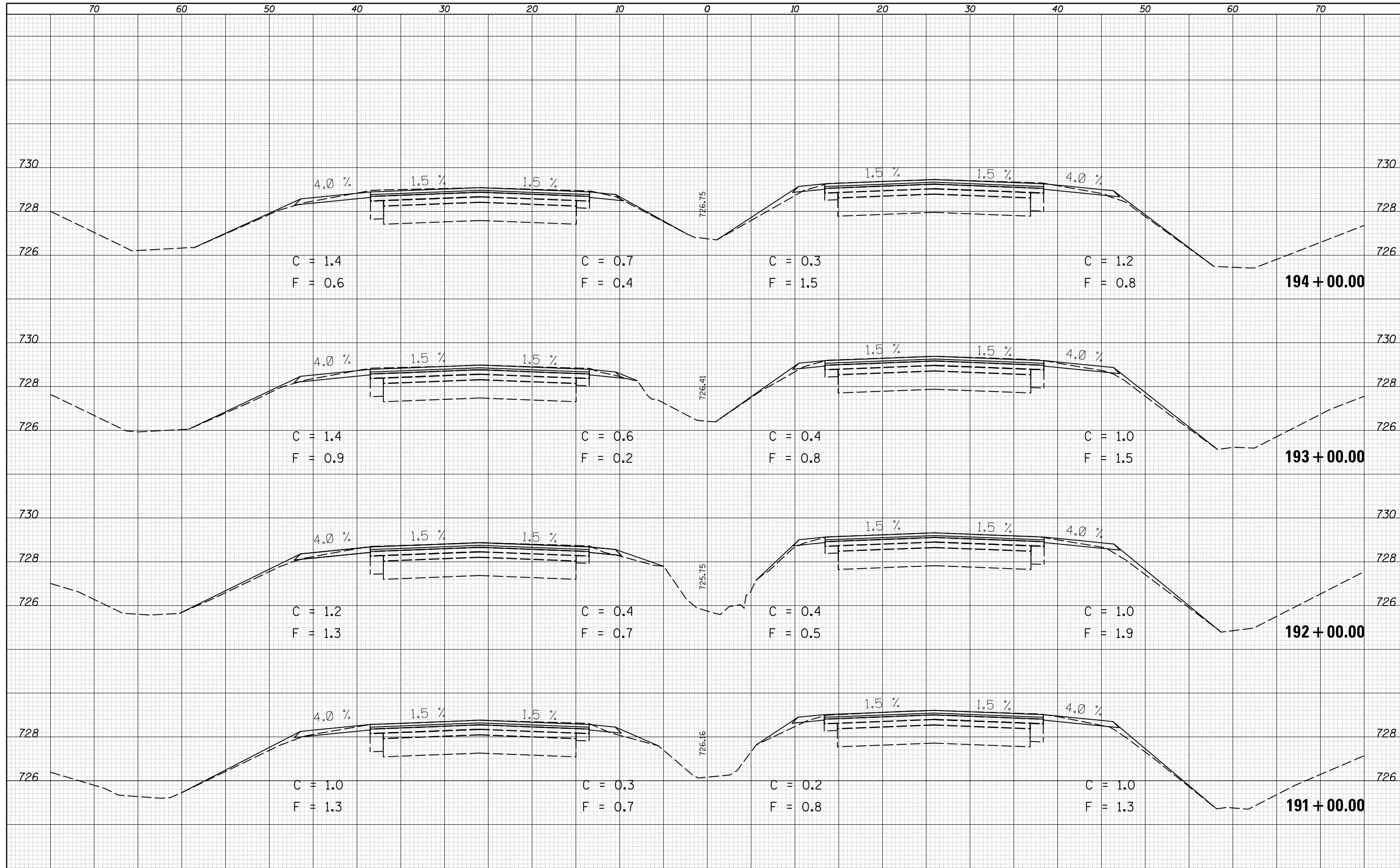
DATE	
BY	
SURVEYED	
PLOTTED	
TEMPLATE	
AREAS	
CHECKED	
ORIGINAL SURVEY NOTE BOOK NO.	



FILE NAME =	USER NAME = ceerlockjd	DESIGNED -	REVISOR -	F.A.P. RTE.	SECTION	COUNTY	TOTAL SHEETS	SHEET NO.
p:\11084EBIDINTEG\Illinois.gov\PIWIDOT\Documents\IDOT Offices\District 5\Projects\0570779\CAD\Design\0570779-sht-XS-US45-Option_2		DRAWN -	REVISOR -	800	(28X-1, 29X-1)RS-4	Champaign	192	153
PLOT SCALE = 10.0000' / in.		CHECKED -	REVISOR -	CONTRACT NO. 70779				
PLOT DATE = 2/3/2017		DATE -	REVISOR -	SCALE: SHEET 45 OF 84 SHEETS STA. 188+00.00 TO STA. 190+00.00				
STATE OF ILLINOIS DEPARTMENT OF TRANSPORTATION				US 55 CROSS SECTIONS				
								ILLINOIS FED. AID PROJECT

DATE	
BY	
SURVEYED	
PLOTTED	
TEMPLATE	
AREAS	
CHECKED	
FINAL	
SURVEY	
NOTE BOOK	
NO.	

DATE	
BY	
SURVEYED	
PLOTTED	
TEMPLATE	
AREAS	
CHECKED	
ORIGINAL	
SURVEY	
NOTE BOOK	
NO.	

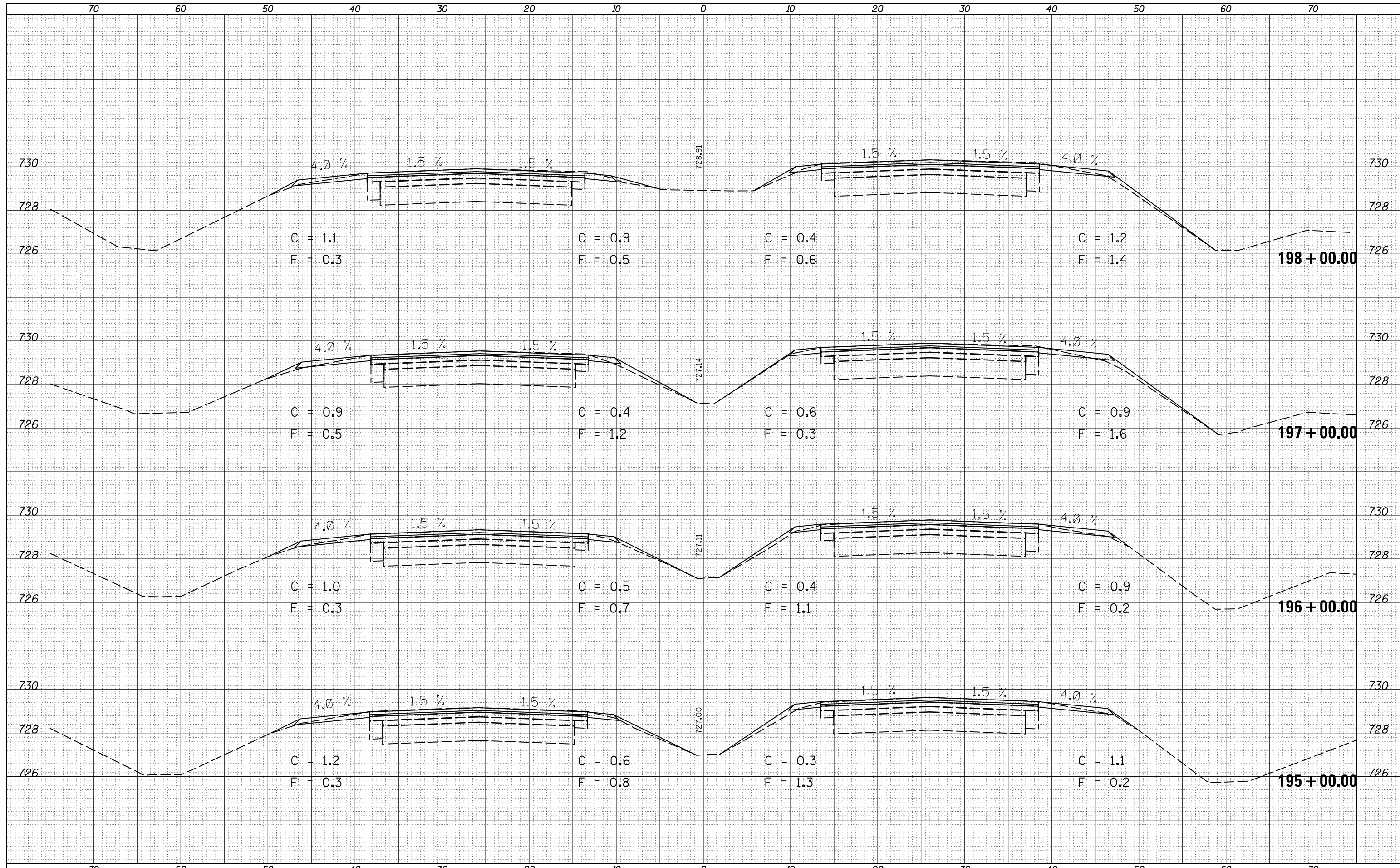


STATE OF ILLINOIS
DEPARTMENT OF TRANSPORTATION

US 45 CROSS SECTIONS

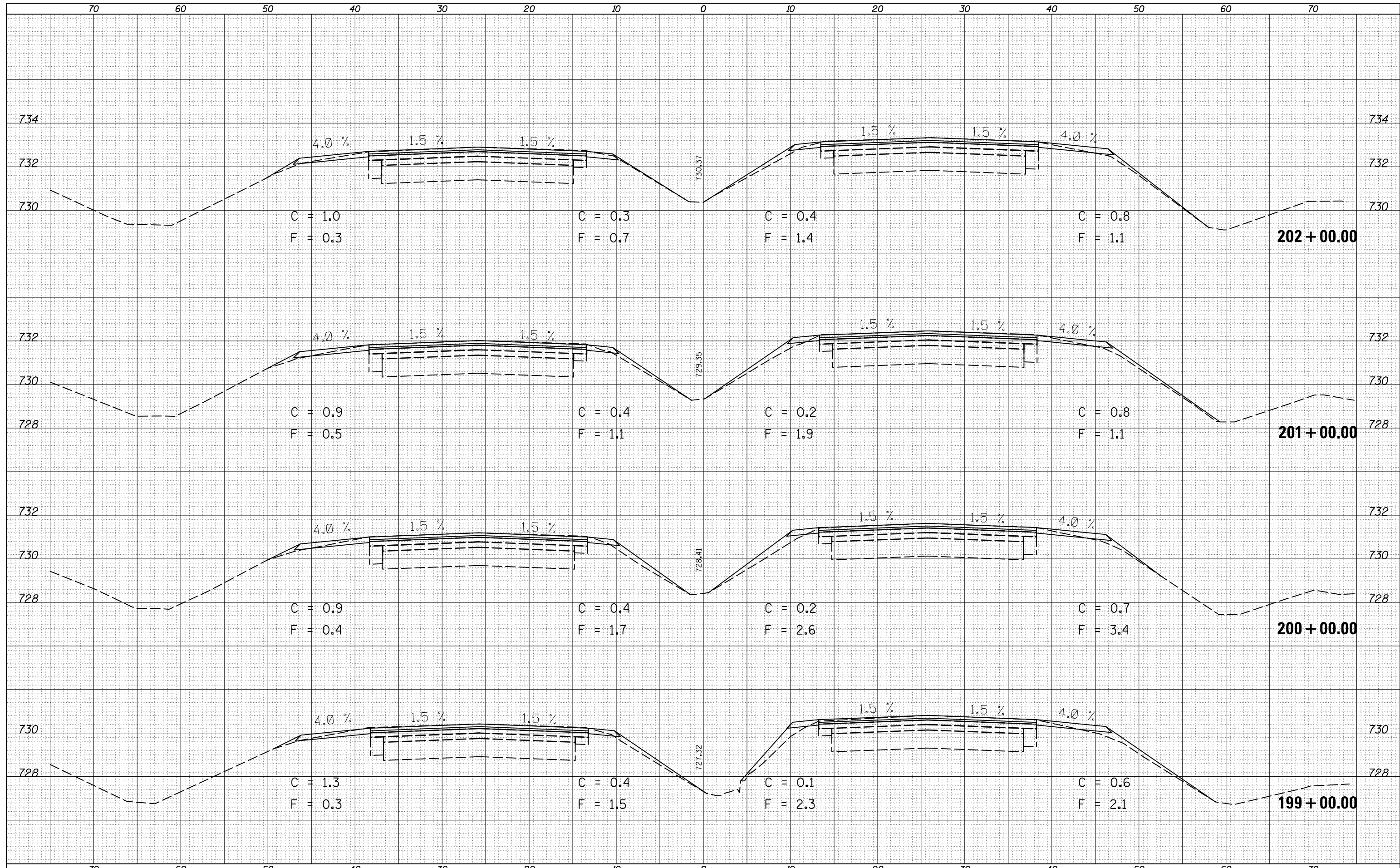
DATE	
BY	
SURVEYED	
PLOTTED	
TEMPLATE	
AREAS	
CHECKED	
FINAL	
SURVEY	
NOTE BOOK	
NO.	

DATE	
BY	
SURVEYED	
PLOTTED	
TEMPLATE	
AREAS	
CHECKED	
ORIGINAL	
SURVEY	
NOTE BOOK	
NO.	



DATE	
BY	
FINAL SURVEY	
NOTE BOOK	
NO.	
SURVEYED	
PLOTTED	
TEMPLATE	
AREAS	
CHECKED	

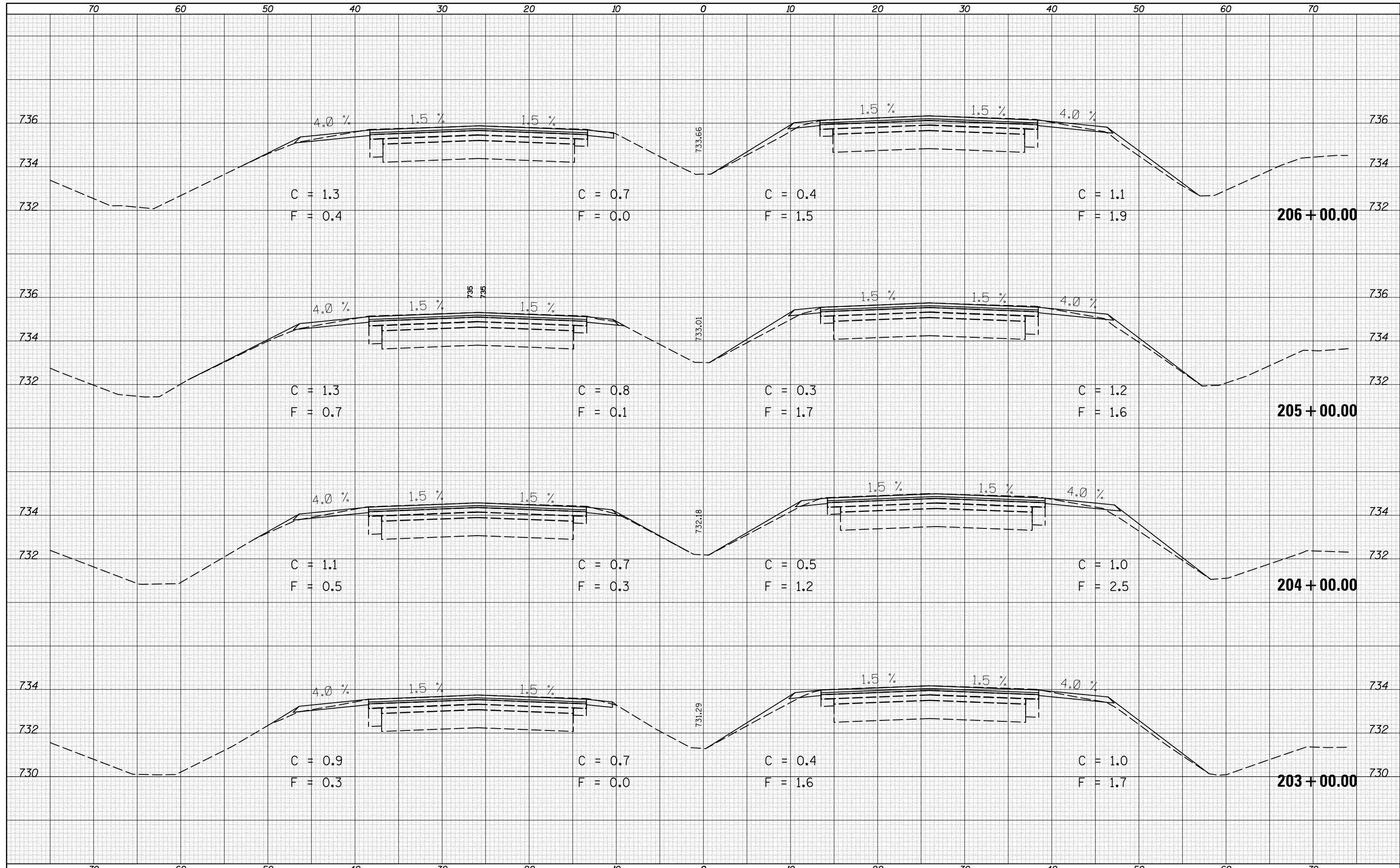
DATE	
BY	
ORIGINAL SURVEY	
NOTE BOOK	
NO.	
SURVEYED	
PLOTTED	
TEMPLATE	
AREAS	
CHECKED	



FILE NAME =	USER NAME = ceerlockjd	DESIGNED -	REVISED -	STATE OF ILLINOIS DEPARTMENT OF TRANSPORTATION	US 55 CROSS SECTIONS	F.A.P. RTE.	SECTION	COUNTY	TOTAL SHEETS	SHEET NO.
...	...	CHECKED -	REVISED -			800	(28X-1, 29X-1)RS-4	Champaign	192	156
...	...	DATE -	REVISED -			SCALE: SHEET 48 OF 84 SHEETS STA. 199+00.00 TO STA. 202+00.00		CONTRACT NO. 70779		
MODEL NAME	DATE - 2/3/2017			ILLINOIS FED. AID PROJECT						

DATE	
BY	
FINAL SURVEY	
PLOTTED	
TEMPLATE	
AREAS	
NO.	
AREAS CHECKED	

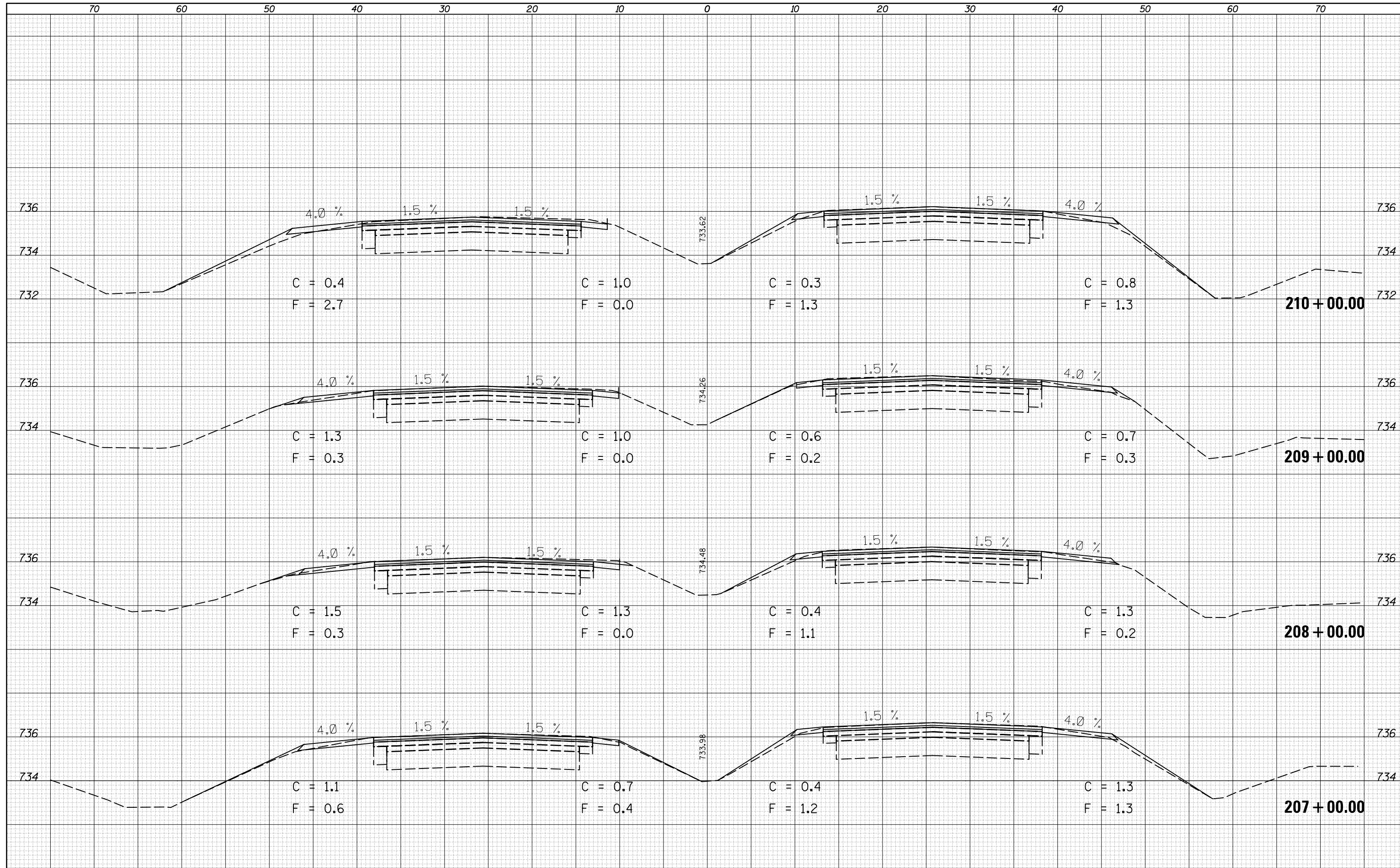
DATE	
BY	
ORIGINAL SURVEY	
PLOTTED	
TEMPLATE	
AREAS	
NO.	
AREAS CHECKED	



FILE NAME =	USER NAME = ceerlockjd	DESIGNED -	REVISOR -	STATE OF ILLINOIS DEPARTMENT OF TRANSPORTATION	US 45 CROSS SECTIONS	F.A.P. RTE.	SECTION	COUNTY	TOTAL SHEETS	SHEET NO.
\\IL084EBIDINTEG.Illinois.gov\PIWIDOT\Documents\IDOT Offices\District 5\Projects\0570779\CD\DRAWING\0570779-sht-XS-US45-Option_2	DRAWN -	REVISOR -	800			(28X-1, 29X-1)RS-4	Champaign	192	157	
MODELNAME	PLLOT SCALE = 10.0000' / in.	CHECKED -	REVISOR -			CONTRACT NO. 70779				
	PLLOT DATE = 2/3/2017	DATE -	REVISOR -	SCALE:	SHEET 49 OF 84 SHEETS	STA. 203+00.00 TO STA. 206+00.00	ILLINOIS FED. AID PROJECT			


DATE	
BY	
SURVEYED	
PLOTTED	
TEMPLATE	
AREAS	
CHECKED	
FINAL	
SURVEY	
NOTE BOOK	
NO.	

DATE	
BY	
SURVEYED	
PLOTTED	
TEMPLATE	
AREAS	
CHECKED	
ORIGINAL	
SURVEY	
NOTE BOOK	
NO.	



DATE	
BY	
FINAL SURVEY	
SURVEYED	
PLOTTED	
TEMPLATE	
AREAS	
AREAS CHECKED	
NO.	

DATE	
BY	
ORIGINAL SURVEY	
SURVEYED	
PLOTTED	
TEMPLATE	
AREAS	
AREAS CHECKED	
NO.	




STATE OF ILLINOIS
DEPARTMENT OF TRANSPORTATION

US 55 CROSS SECTIONS

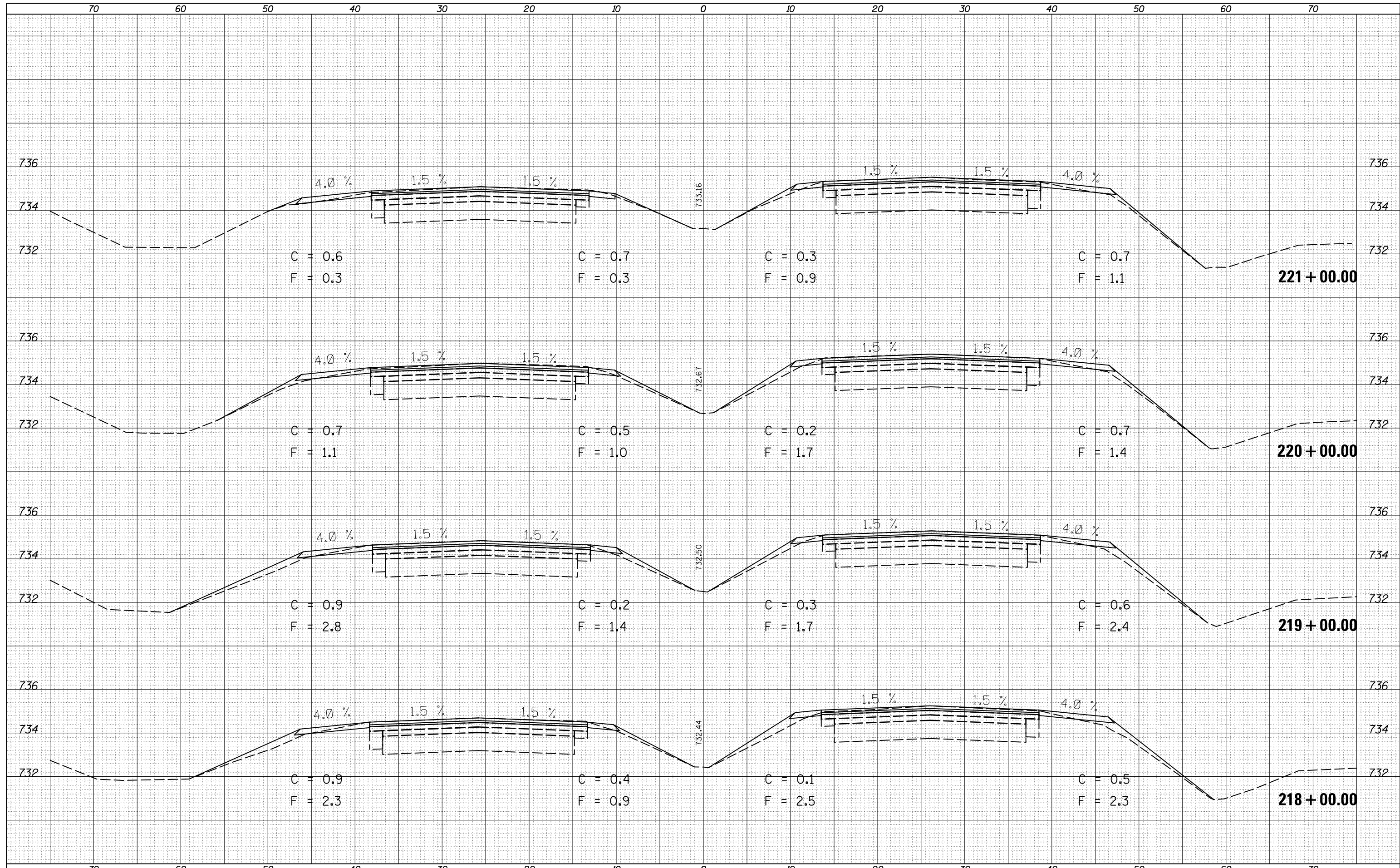
DATE	
BY	
SURVEYED	
PLOTTED	
TEMPLATE	
AREAS	
CHECKED	
NO.	

DATE	
BY	
SURVEYED	
PLOTTED	
TEMPLATE	
AREAS	
CHECKED	
NO.	



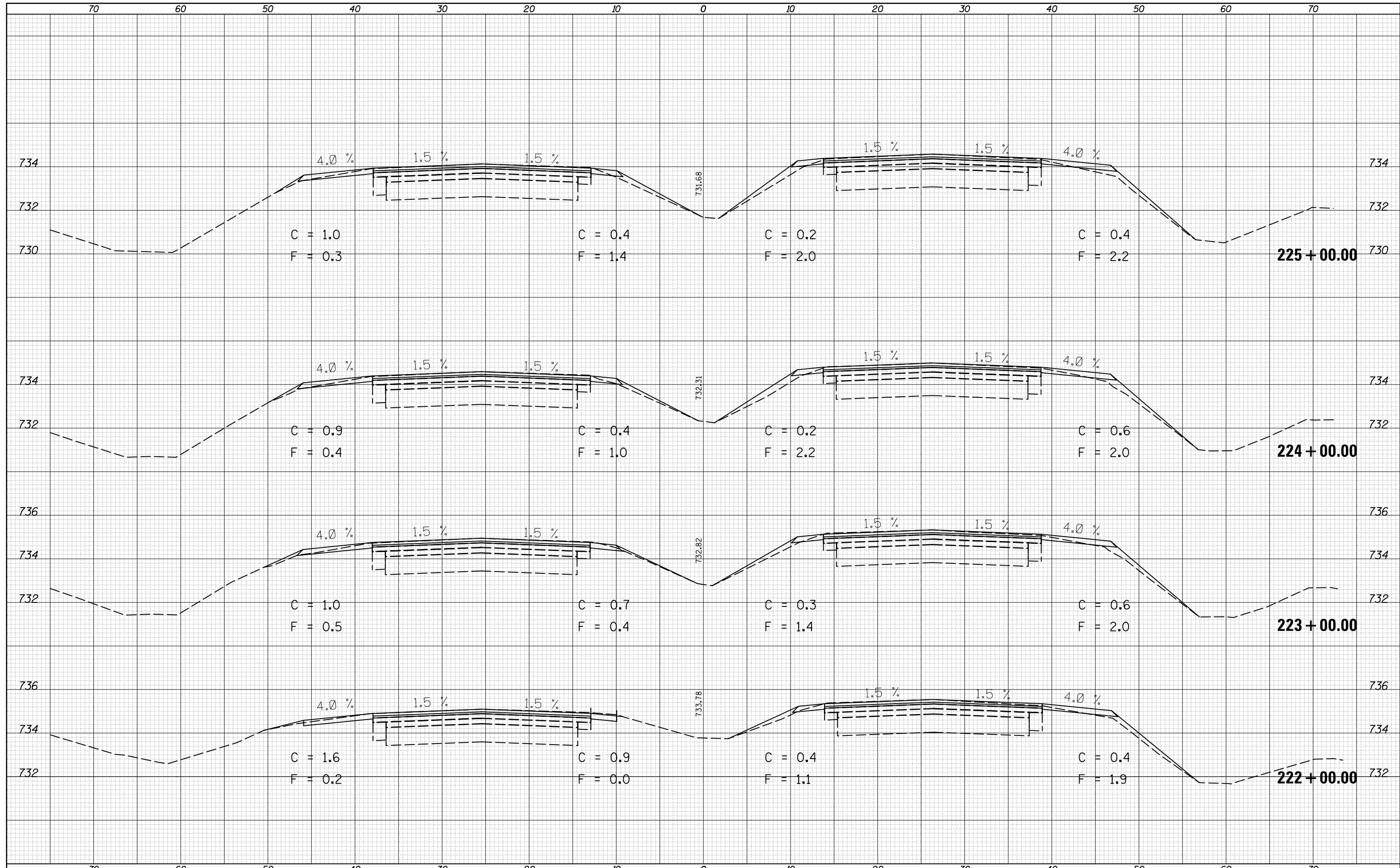
DATE	
BY	
SURVEYED	
PLOTTED	
TEMPLATE	
AREAS	
CHECKED	
FINAL SURVEY	
NOTE BOOK	
NO.	

DATE	
BY	
SURVEYED	
PLOTTED	
TEMPLATE	
AREAS	
CHECKED	
ORIGINAL SURVEY	
NOTE BOOK	
NO.	




DATE	
BY	
SURVEYED	
PLOTTED	
TEMPLATE	
AREAS	
CHECKED	
FINAL	
SURVEY	
NOTE BOOK	
NO.	

DATE	
BY	
SURVEYED	
PLOTTED	
TEMPLATE	
AREAS	
CHECKED	
ORIGINAL	
SURVEY	
NOTE BOOK	
NO.	



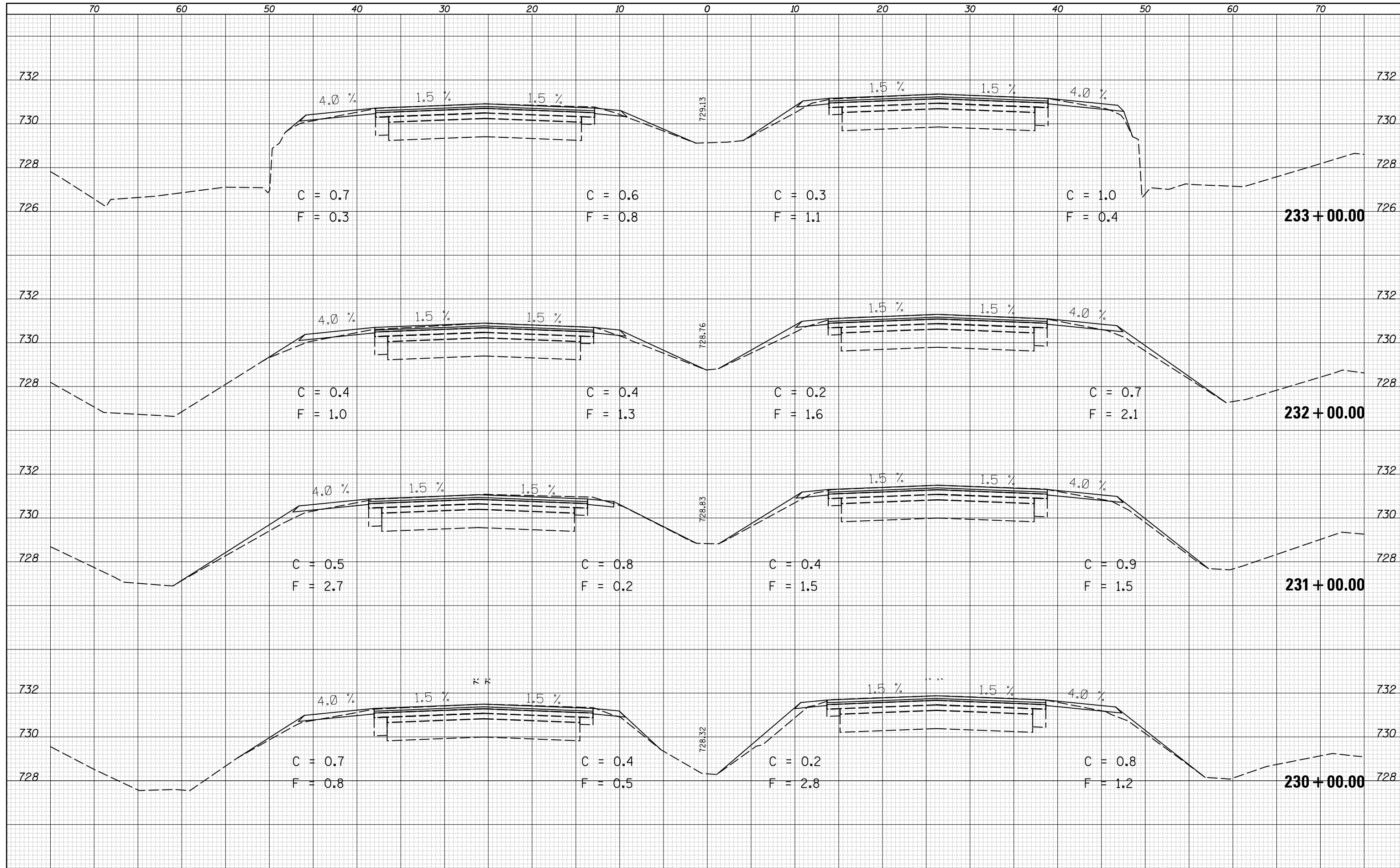
DATE	
BY	
FINAL SURVEY	SURVEYED
NOTE BOOK	PLOTTED
NO.	TEMPLATE
	AREAS
	CHECKED

DATE	
BY	
ORIGINAL SURVEY	SURVEYED
NOTE BOOK	PLOTTED
NO.	TEMPLATE
	AREAS
	CHECKED



DATE	
BY	
FINAL SURVEY	
SURVEYED	
PLOTTED	
TEMPLATE	
AREAS	
AREAS CHECKED	
NO.	

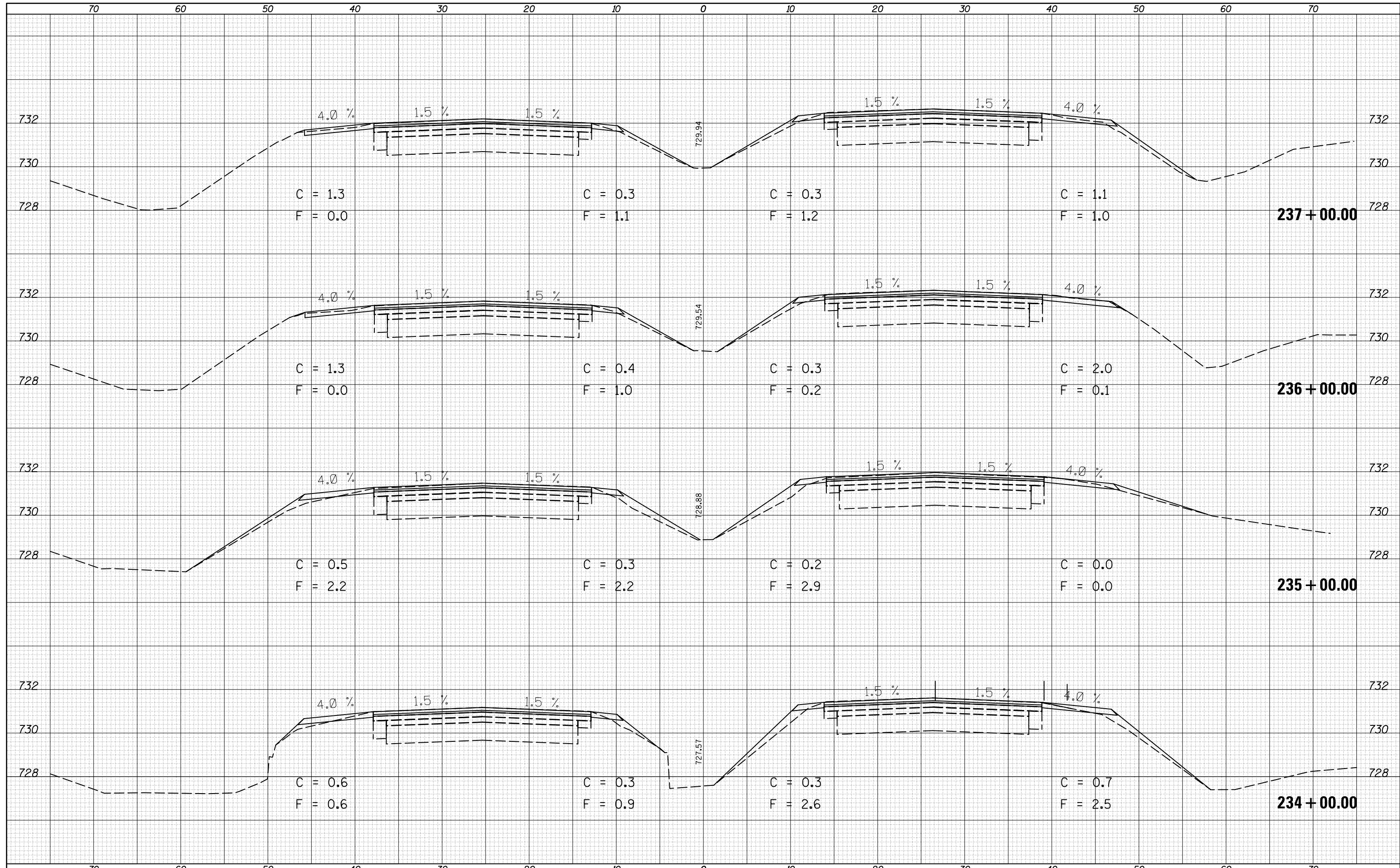
DATE	
BY	
ORIGINAL SURVEY	
SURVEYED	
PLOTTED	
TEMPLATE	
AREAS	
AREAS CHECKED	
NO.	



FILE NAME =	USER NAME = ceerlockjd	DESIGNED -	REVISÉ -	STATE OF ILLINOIS DEPARTMENT OF TRANSPORTATION	US 45 CROSS SECTIONS	F.A.P. RTE.	SECTION	COUNTY	TOTAL SHEETS	SHEET NO.
\\IL084EBIDINTEG.Illinois.gov\PIWIDOT\Documents\IDOT Offices\District 5\Projects\0570779\CD\DRAWING\0570779-sht-XS-US45-Option_2	DRAWN -	REVISÉ -	800			(28X-1, 29X-1)RS-4	Champaign	192	164	
PLOT SCALE = 10.0000' / in.	CHECKED -	REVISÉ -	CONTRACT NO. 70779							
DATE = 2/3/2017	DATE -	REVISÉ -	ILLINOIS FED. AID PROJECT							
SCALE: SHEET 56 OF 84 SHEETS STA. 230+00.00 TO STA. 233+00.00										

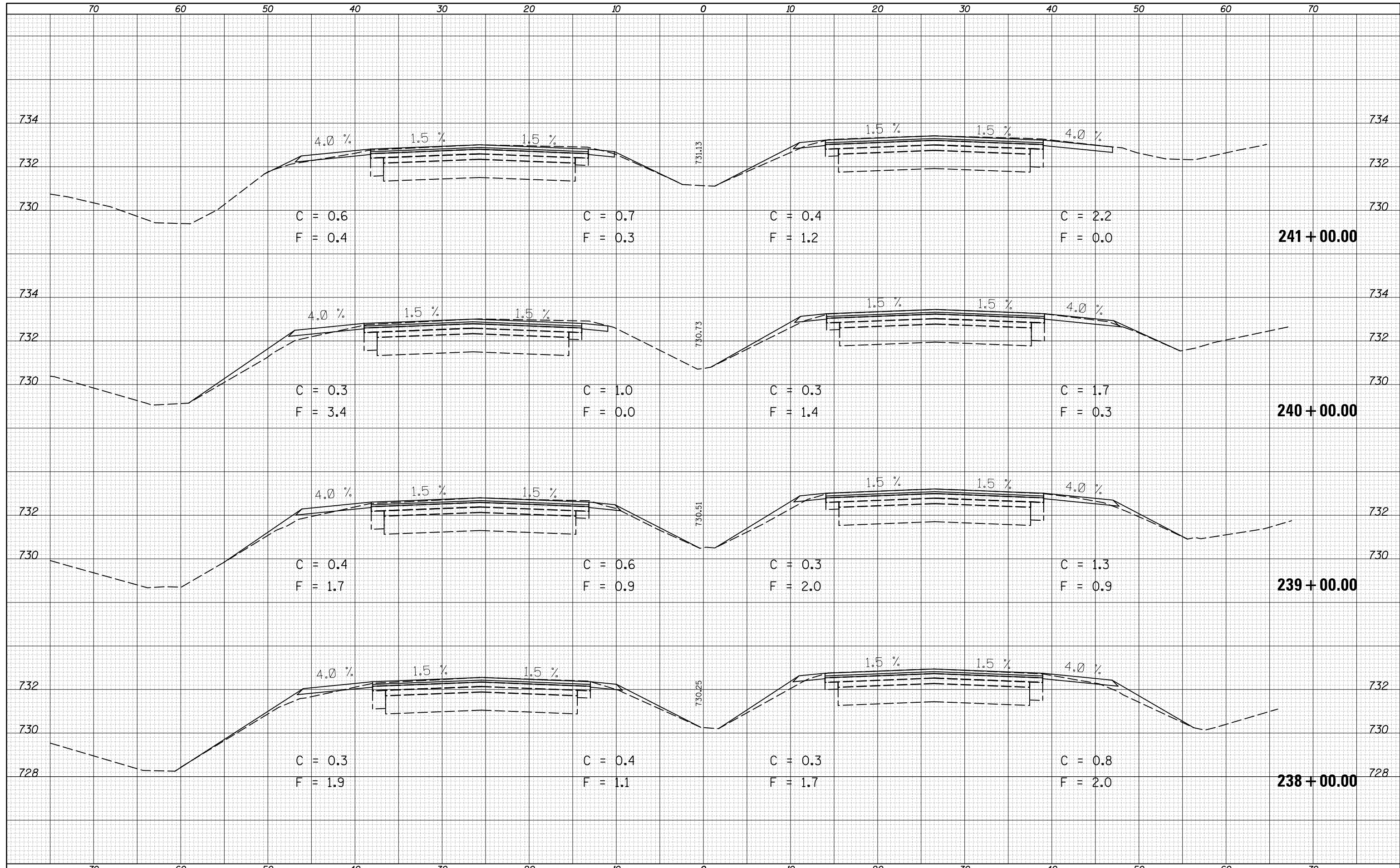
DATE	
BY	
FINAL SURVEY	
NOTED SURVEY	
NO. CHECKED	

DATE	
BY	
ORIGINAL SURVEY	
NOTED SURVEY	
NO. CHECKED	



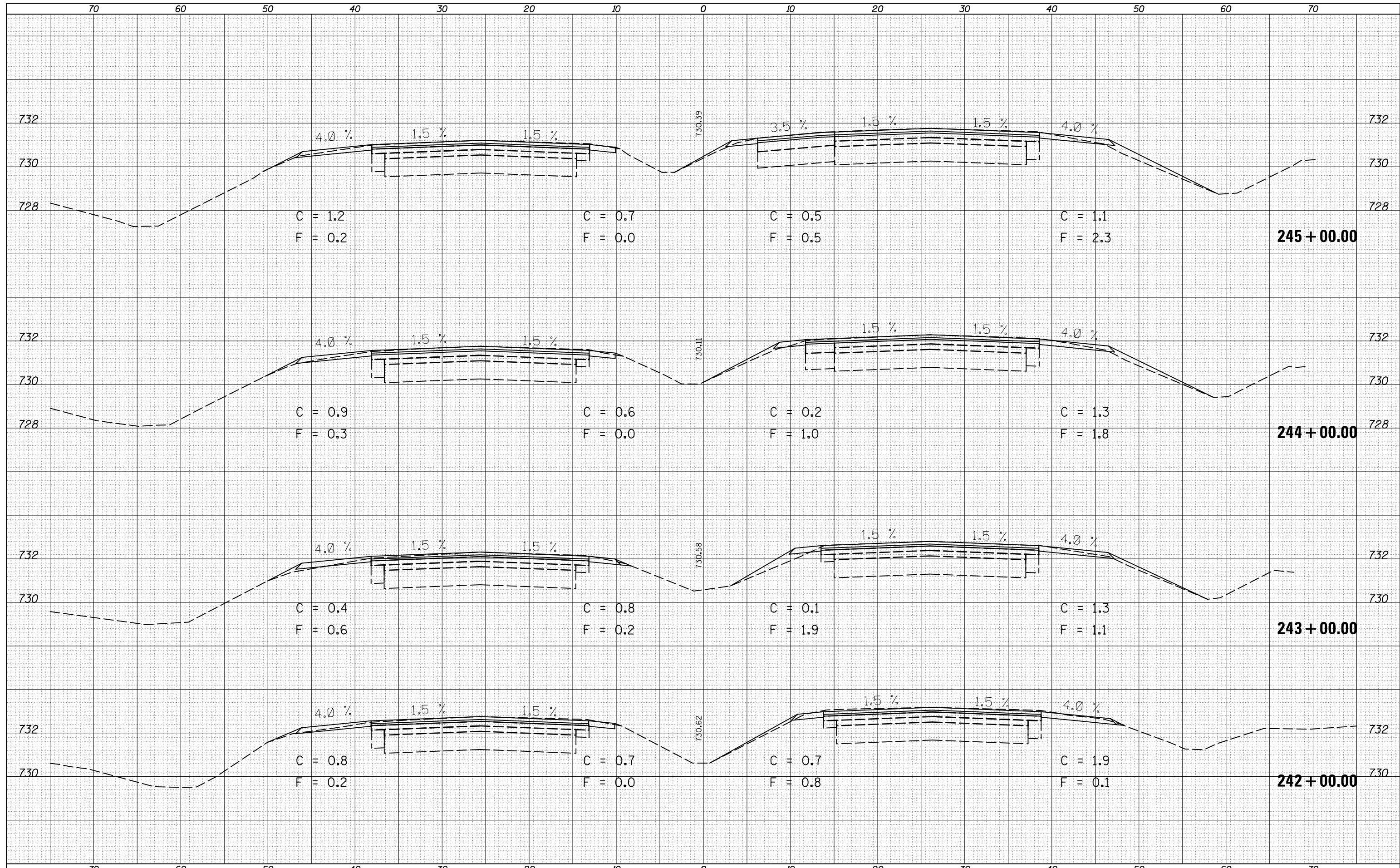
DATE	
BY	
FINAL SURVEY	
NOTE BOOK	
NO.	
SURVEYED	
PLOTTED	
TEMPLATE	
AREAS	
CHECKED	

DATE	
BY	
ORIGINAL SURVEY	
NOTE BOOK	
NO.	
SURVEYED	
PLOTTED	
TEMPLATE	
AREAS	
CHECKED	




DATE	
BY	
FINAL SURVEY	
NOTE BOOK	
NO.	
SURVEYED	
PLOTTED	
TEMPLATE	
AREAS	
CHECKED	

DATE	
BY	
ORIGINAL SURVEY	
NOTE BOOK	
NO.	
SURVEYED	
PLOTTED	
TEMPLATE	
AREAS	
CHECKED	




DATE	
BY	
FINAL SURVEY	
SURVEYED	
PLOTTED	
TEMPLATE	
AREAS	
AREAS	
CHECKED	
NO.	

DATE	
BY	
ORIGINAL SURVEY	
SURVEYED	
PLOTTED	
TEMPLATE	
AREAS	
AREAS	
CHECKED	
NO.	




DATE	
BY	
FINAL SURVEY	
SURVEYED	
PLOTTED	
TEMPLATE	
AREAS	
AREAS CHECKED	
NO.	

DATE	
BY	
ORIGINAL SURVEY	
SURVEYED	
PLOTTED	
TEMPLATE	
AREAS	
AREAS CHECKED	
NO.	



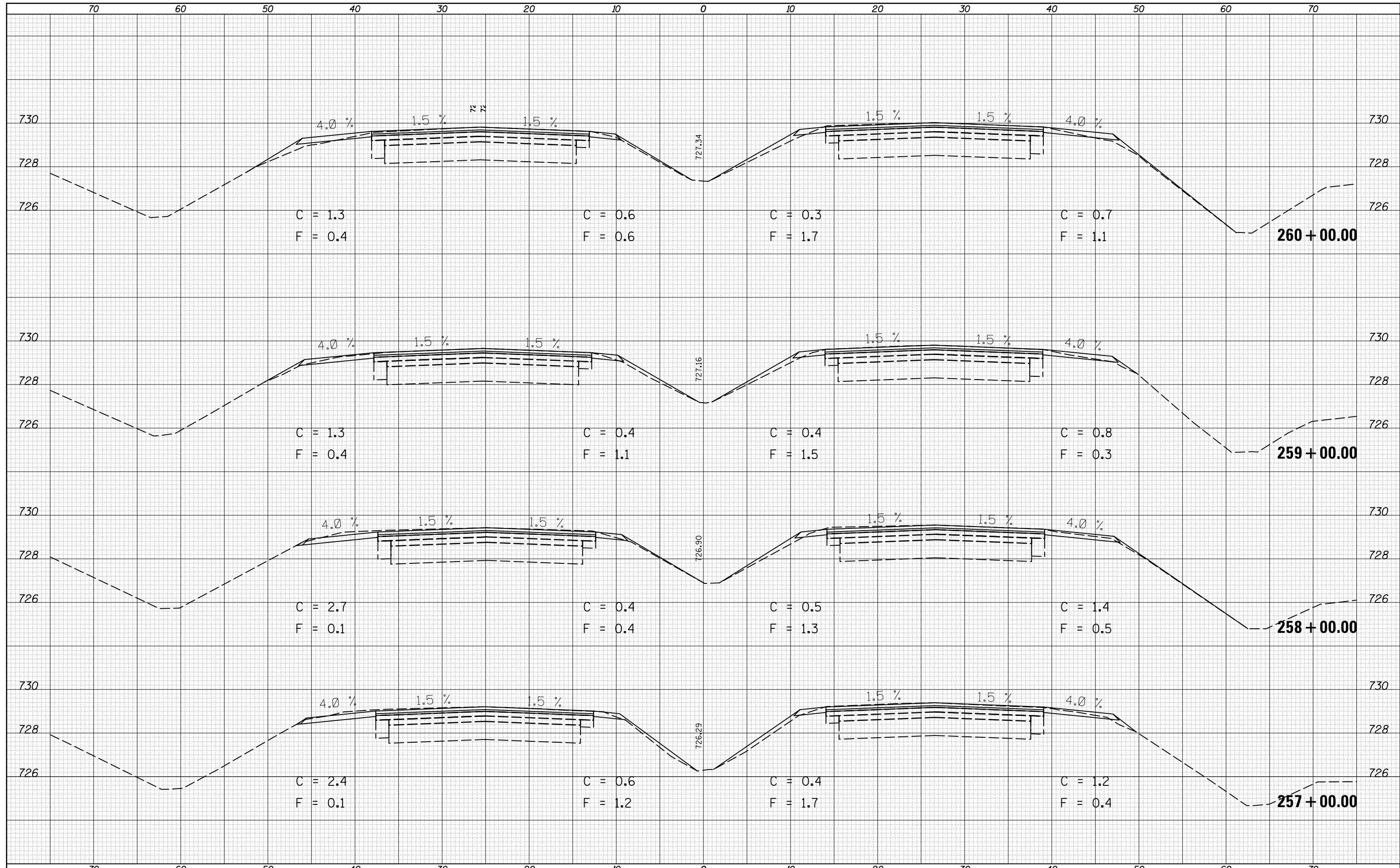
DATE	
BY	
SURVEYED	
PLOTTED	
TEMPLATE	
AREAS	
CHECKED	
FINAL	
SURVEY	
NOTE BOOK	
NO.	

DATE	
BY	
SURVEYED	
PLOTTED	
TEMPLATE	
AREAS	
CHECKED	
ORIGINAL	
SURVEY	
NOTE BOOK	
NO.	



DATE	
BY	
FINAL SURVEY	
NOTE BOOK	
NO.	
SURVEYED	
PLOTTED	
TEMPLATE	
AREAS	
CHECKED	

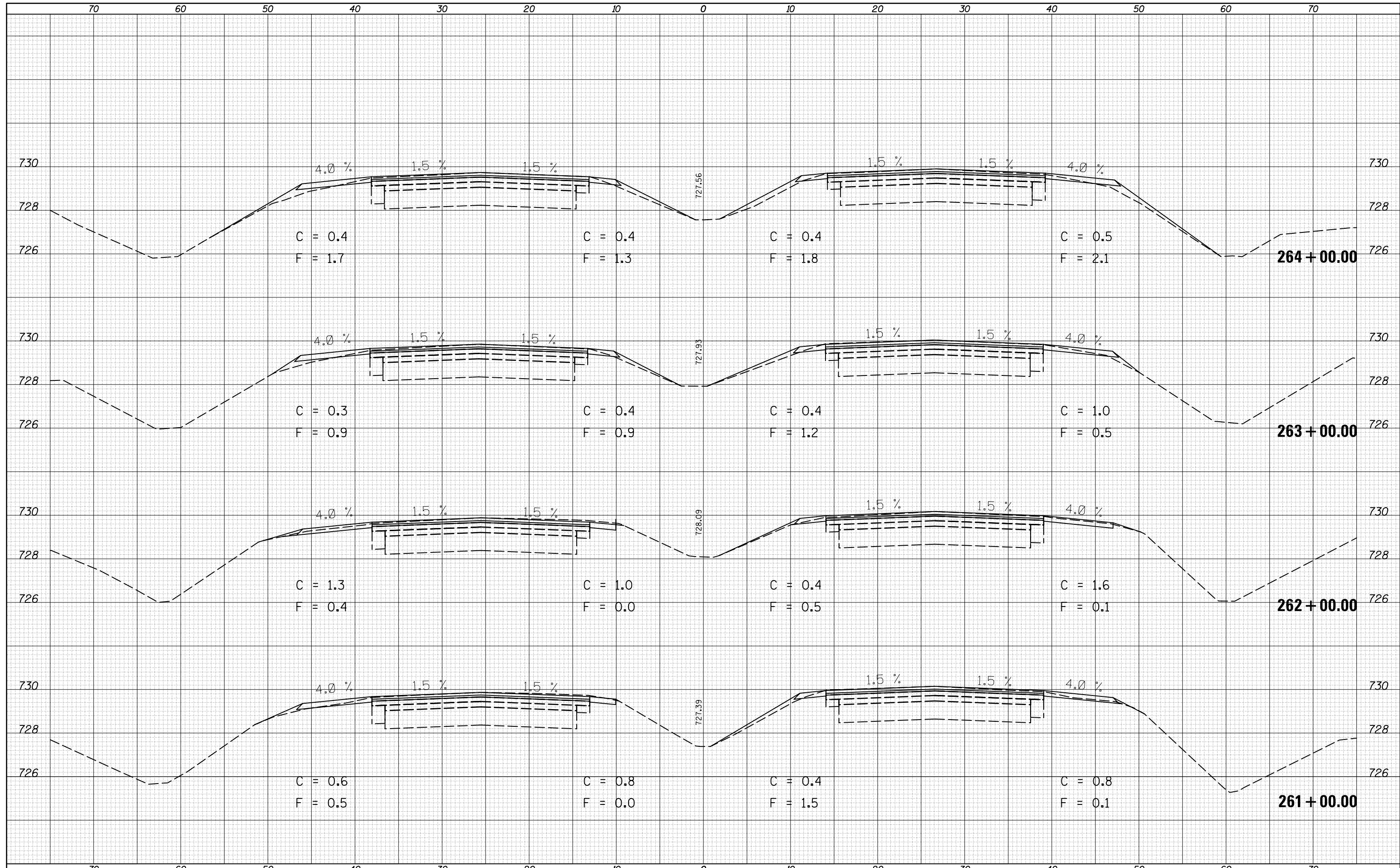
DATE	
BY	
ORIGINAL SURVEY	
NOTE BOOK	
NO.	
SURVEYED	
PLOTTED	
TEMPLATE	
AREAS	
CHECKED	



FILE NAME =	USER NAME = ceerlockjd	DESIGNED -	REVISED -	STATE OF ILLINOIS DEPARTMENT OF TRANSPORTATION	US 45 CROSS SECTIONS	F.A.P. RTE.	SECTION	COUNTY	TOTAL SHEETS	SHEET NO.
\\IL084EBIDINTEG.Illinois.gov\PIWIDOT\Documents\IDOT Offices\District 5\Projects\0570779\CD\Design\0570779-sht-XS-US45-Option_2	DRAWN	REVISED	REVISED			800	(28X-1, 29X-1)RS-4	Champaign	192	171
PLOT SCALE = 10.0000' / in.	CHECKED -	REVISED -	REVISED -			CONTRACT NO. 70779				
MODELNAME	PLOT DATE = 2/3/2017	DATE -	REVISED -	SCALE:	SHEET 63 OF 84 SHEETS	STA. 257+00.00 TO STA. 260+00.00	ILLINOIS FED. AID PROJECT			

DATE	
BY	
SURVEYED	
PLOTTED	
TEMPLATE	
AREAS	
CHECKED	
FINAL SURVEY NO.	
NOTE BOOK NO.	
AREAS CHECKED	

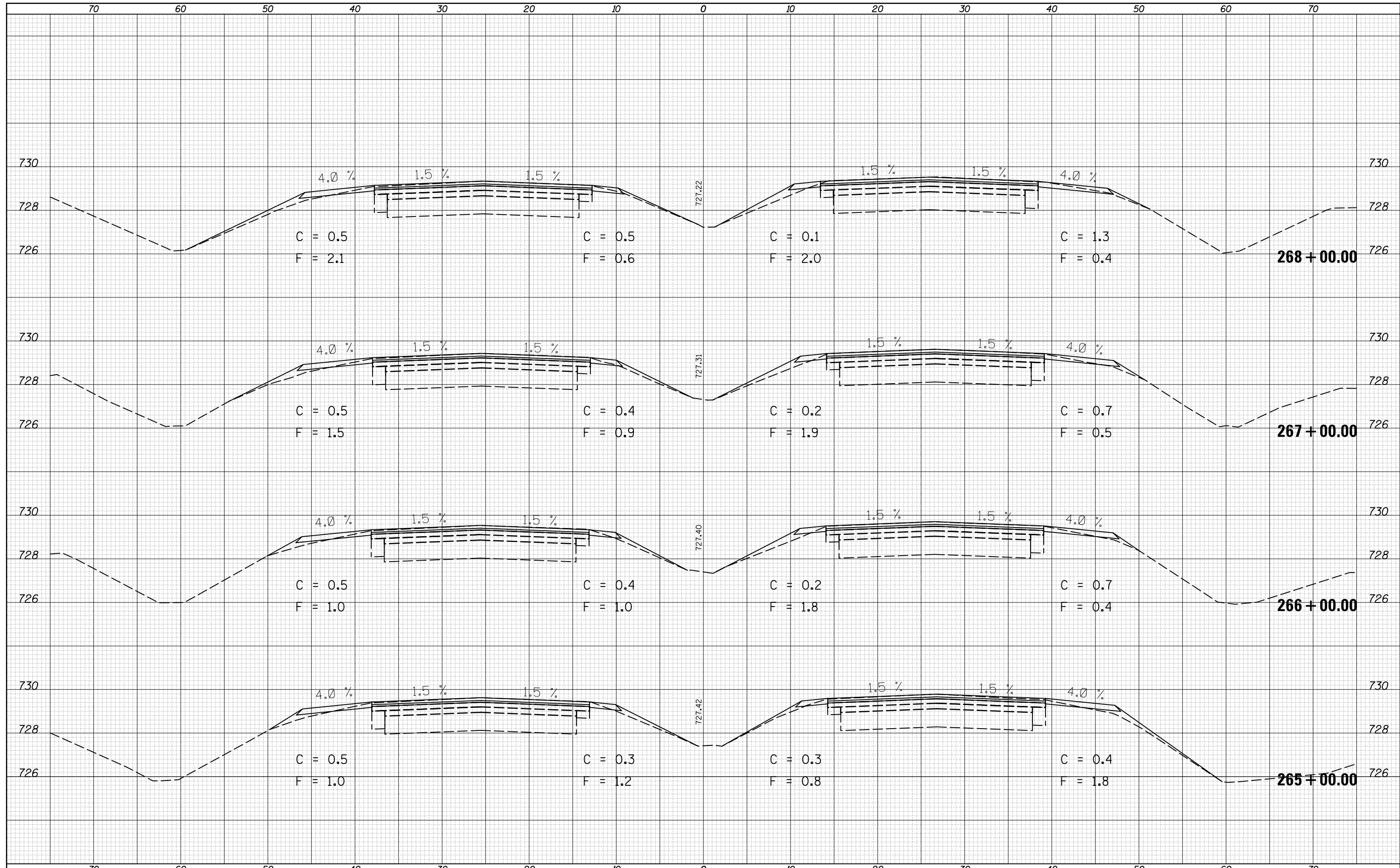
DATE	
BY	
SURVEYED	
PLOTTED	
TEMPLATE	
AREAS	
CHECKED	
ORIGINAL SURVEY NO.	
NOTE BOOK NO.	
AREAS CHECKED	



FILE NAME =	USER NAME = ceerlockjd	DESIGNED -	REVISED -	STATE OF ILLINOIS DEPARTMENT OF TRANSPORTATION	US 45 CROSS SECTIONS	F.A.P. RTE.	SECTION	COUNTY	TOTAL SHEETS	SHEET NO.	
p:\11084EBIDINTEG\Illinois.gov\PIWIDOT\Documents\IDOT Offices\District 5\Projects\0570779\CD\Drawn\0570779-sht-XS-US45-Option_2	DRAWN	REVISED	REVISED			800	(28X-1, 29X-1)RS-4	Champaign	192	172	
MODELNAME	PLOT SCALE = 10.0000' / in.	CHECKED -	REVISED -			SCALE:	SHEET 64 OF 84 SHEETS	CONTRACT NO. 70779	ILLINOIS FED. AID PROJECT		
	PLOT DATE = 2/3/2017	DATE -	REVISED -			STA. 261+00.00 TO STA. 264+00.00					

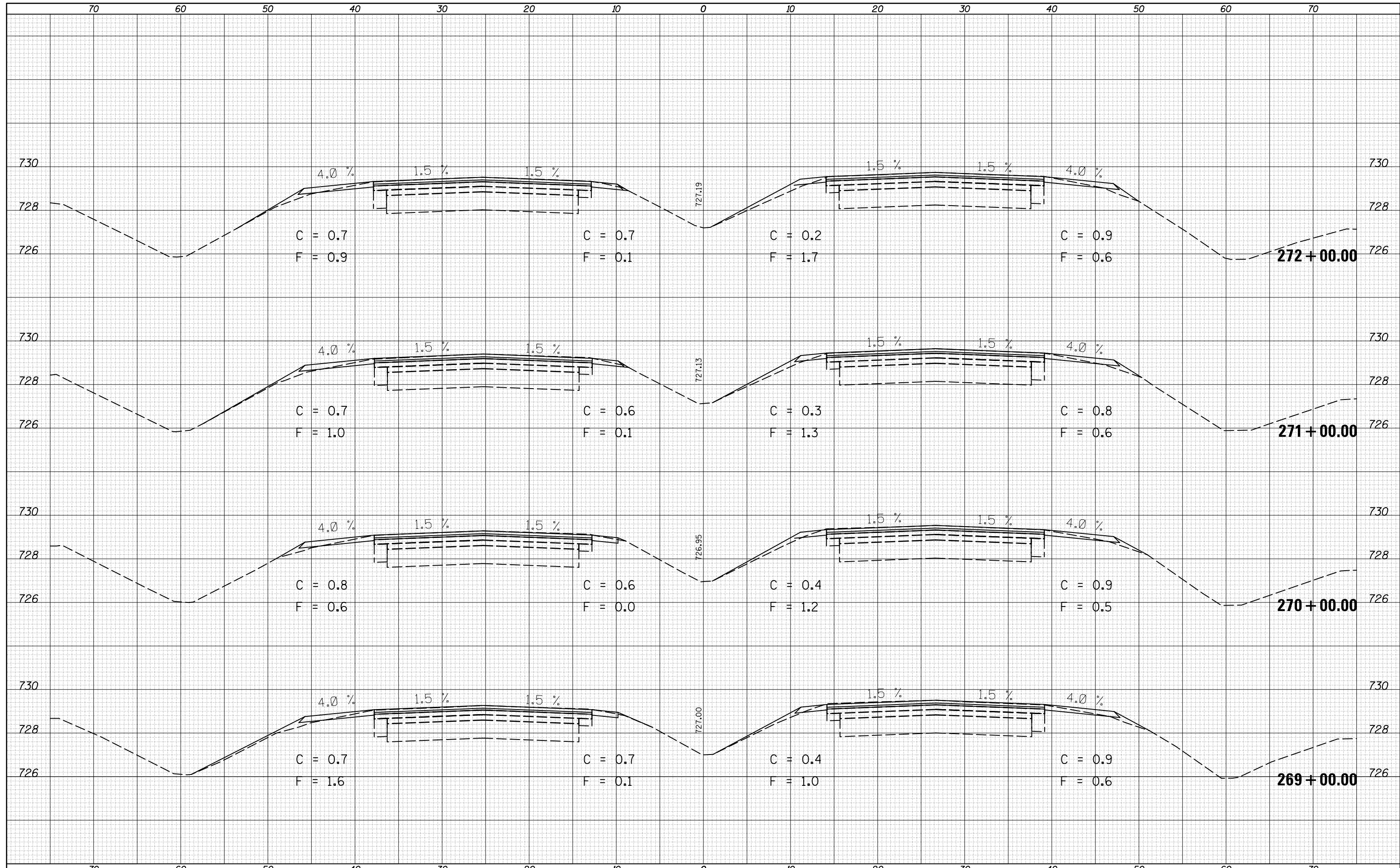
DATE	
BY	
SURVEYED	
PLOTTED	
TEMPLATE	
AREAS	
CHECKED	
FINAL SURVEY	
NOTE BOOK	
NO.	

DATE	
BY	
SURVEYED	
PLOTTED	
TEMPLATE	
AREAS	
CHECKED	
ORIGINAL SURVEY	
NOTE BOOK	
NO.	



DATE	
BY	
SURVEYED	
PLOTTED	
TEMPLATE	
AREAS	
CHECKED	
NO.	

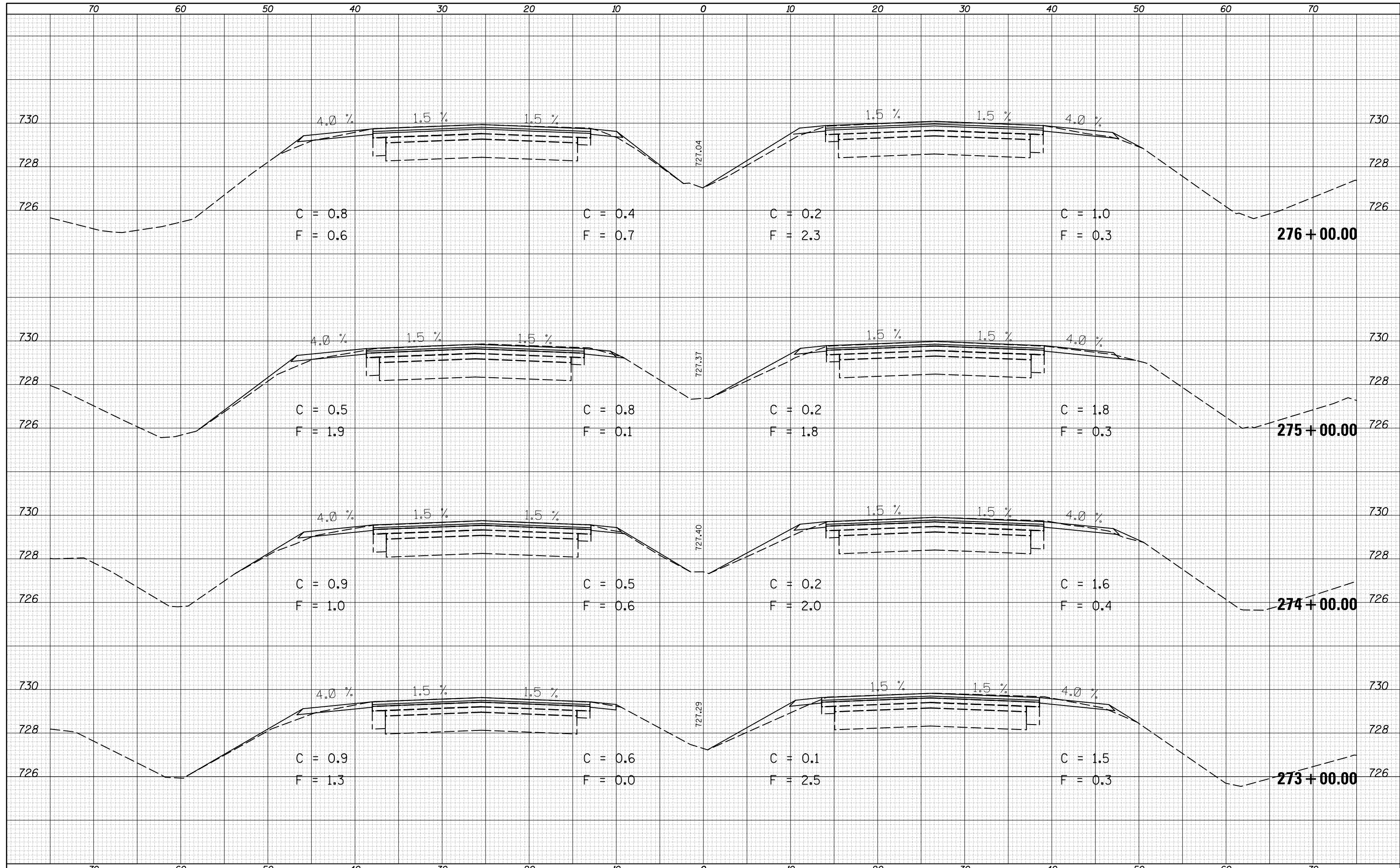
DATE	
BY	
SURVEYED	
PLOTTED	
TEMPLATE	
AREAS	
CHECKED	
NO.	



FILE NAME =	USER NAME = ceerlockjd	DESIGNED -	REVISED -	STATE OF ILLINOIS DEPARTMENT OF TRANSPORTATION	US 45 CROSS SECTIONS	F.A.P. RTE.	SECTION	COUNTY	TOTAL SHEETS	SHEET NO.
MODEL NAME =	PROJECT =	CHECKED -	REVISED -			800	(28X-1, 29X-1)RS-4	Champaign	192	174
	DATE = 2/3/2017	DATE -	REVISED -			SCALE: SHEET 66 OF 84 SHEETS STA. 269+00.00 TO STA. 272+00.00		ILLINOIS FED. AID PROJECT CONTRACT NO. 70779		

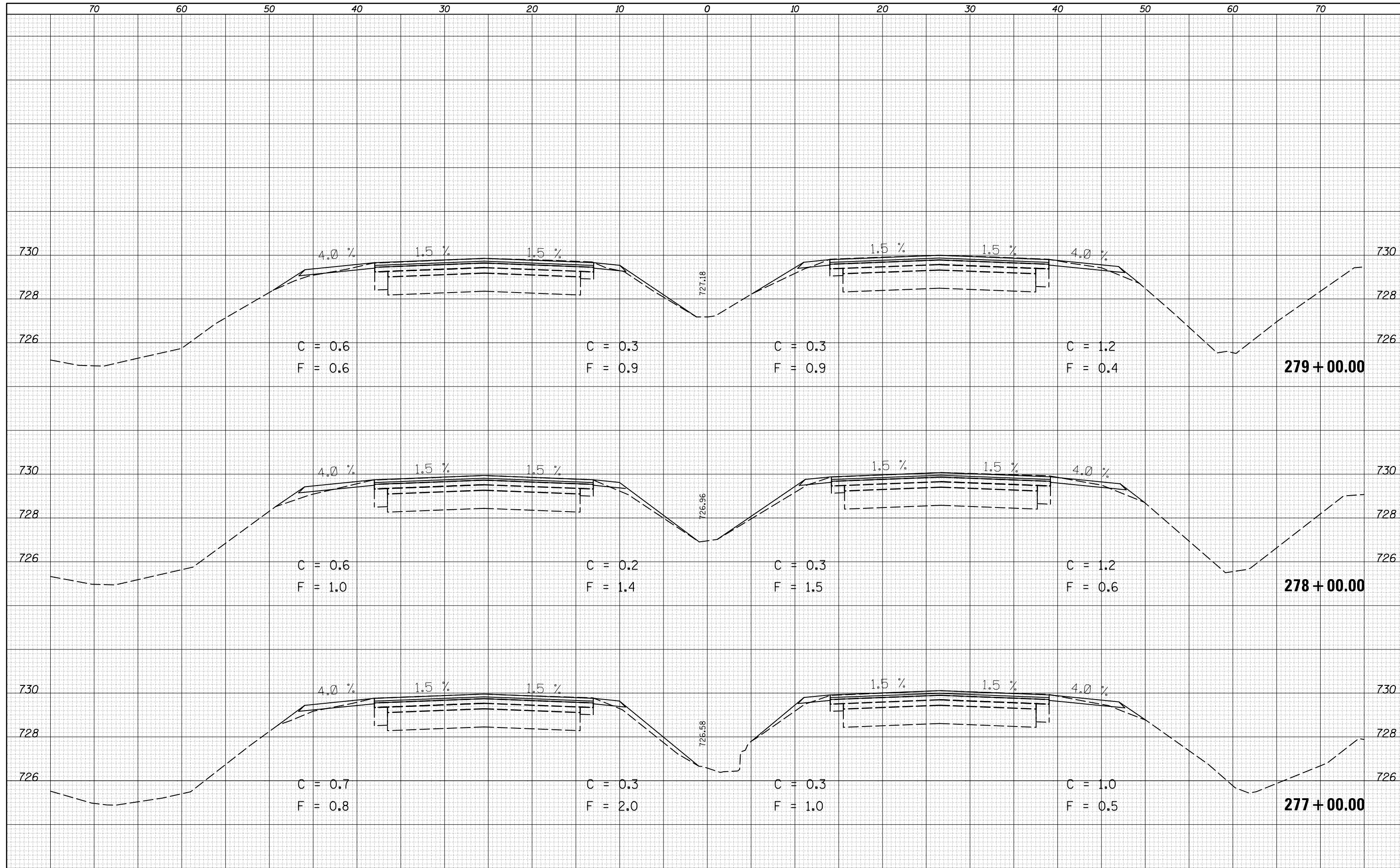
DATE	
BY	
FINAL SURVEY	
NOTE BOOK	
NO.	
SURVEYED	
PLOTTED	
TEMPLATE	
AREAS	
CHECKED	

DATE	
BY	
ORIGINAL SURVEY	
NOTE BOOK	
NO.	
SURVEYED	
PLOTTED	
TEMPLATE	
AREAS	
CHECKED	




DATE	
BY	
SURVEYED	
PLOTTED	
TEMPLATE	
AREAS	
AREAS CHECKED	
FINAL SURVEY NOTE BOOK NO.	

DATE	
BY	
SURVEYED	
PLOTTED	
TEMPLATE	
AREAS	
AREAS CHECKED	
ORIGINAL SURVEY NOTE BOOK NO.	



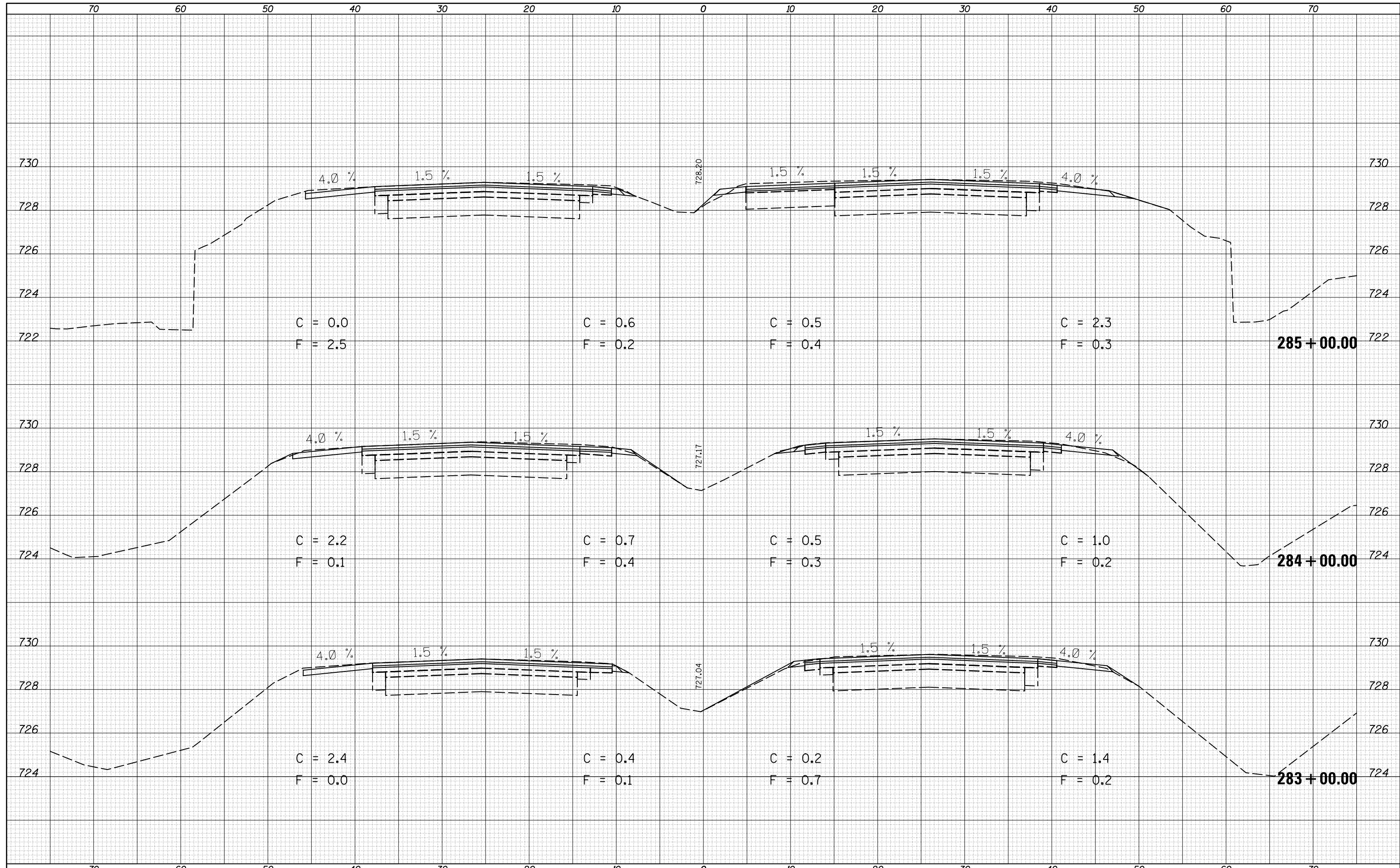
DATE	
BY	
FINAL SURVEY	
SURVEYED	
PLOTTED	
TEMPLATE	
AREAS	
NO. CHECKED	

DATE	
BY	
ORIGINAL SURVEY	
SURVEYED	
PLOTTED	
TEMPLATE	
AREAS	
NO. CHECKED	



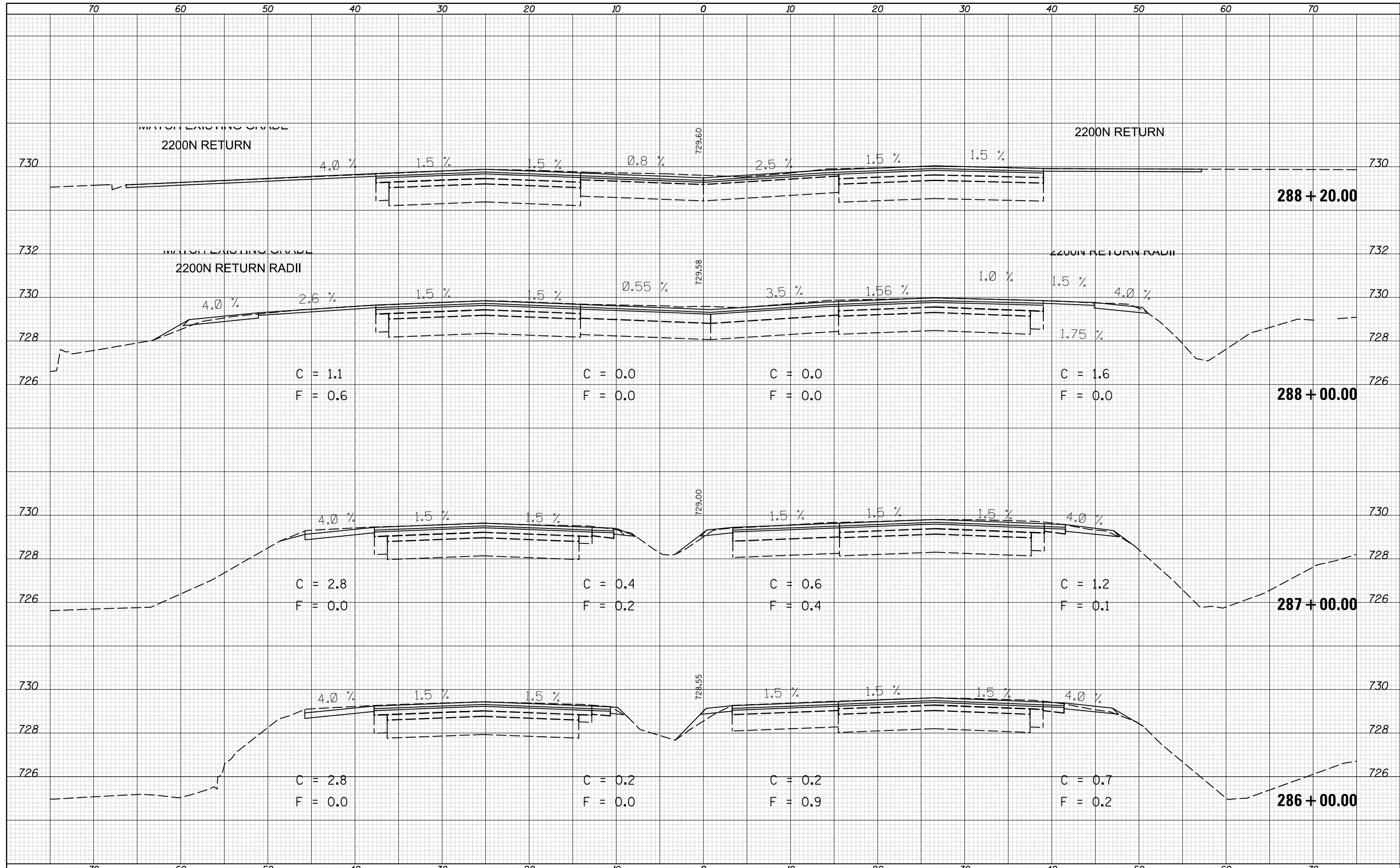
DATE	
BY	
SURVEYED	
PLOTTED	
TEMPLATE	
AREAS	
CHECKED	
FINAL SURVEY	
NOTE BOOK	
NO.	

DATE	
BY	
SURVEYED	
PLOTTED	
TEMPLATE	
AREAS	
CHECKED	
ORIGINAL SURVEY	
NOTE BOOK	
NO.	



DATE	
BY	
FINAL SURVEY	
SURVEYED	
PLOTTED	
TEMPLATE	
AREAS	
AREAS CHECKED	
NO.	


DATE	
BY	
ORIGINAL SURVEY	
SURVEYED	
PLOTTED	
TEMPLATE	
AREAS	
AREAS CHECKED	
NO.	



FILE NAME =	USER NAME = ceerlockjd	DESIGNED -	REVISED -	STATE OF ILLINOIS DEPARTMENT OF TRANSPORTATION	US 45 CROSS SECTIONS	F.A.P. RTE.	SECTION	COUNTY	TOTAL SHEETS	SHEET NO.
p:\11084EBIDINTEG\Illinois.gov\PIWIDOT\Documents\IDOT Offices\District 5\Projects\0570779\CD\Drawn\0570779-sht-XS-US45-Option 2	DRAWN	REVISED	REVISED			800	(28X-1, 29X-1)RS-4	Champaign	192	179
PLOT SCALE = 10.0000 "/td> <td>CHECKED -</td> <td>REVISED -</td> <td>REVISED -</td> <td colspan="2">CONTRACT NO. 70779</td>	CHECKED -	REVISED -	REVISED -			CONTRACT NO. 70779				
MODELNAME	PLOT DATE = 2/3/2017	DATE -	REVISED -	SCALE:	SHEET 71 OF 84 SHEETS	STA. 286+00.00 TO STA. 288+20.00	ILLINOIS FED. AID PROJECT			

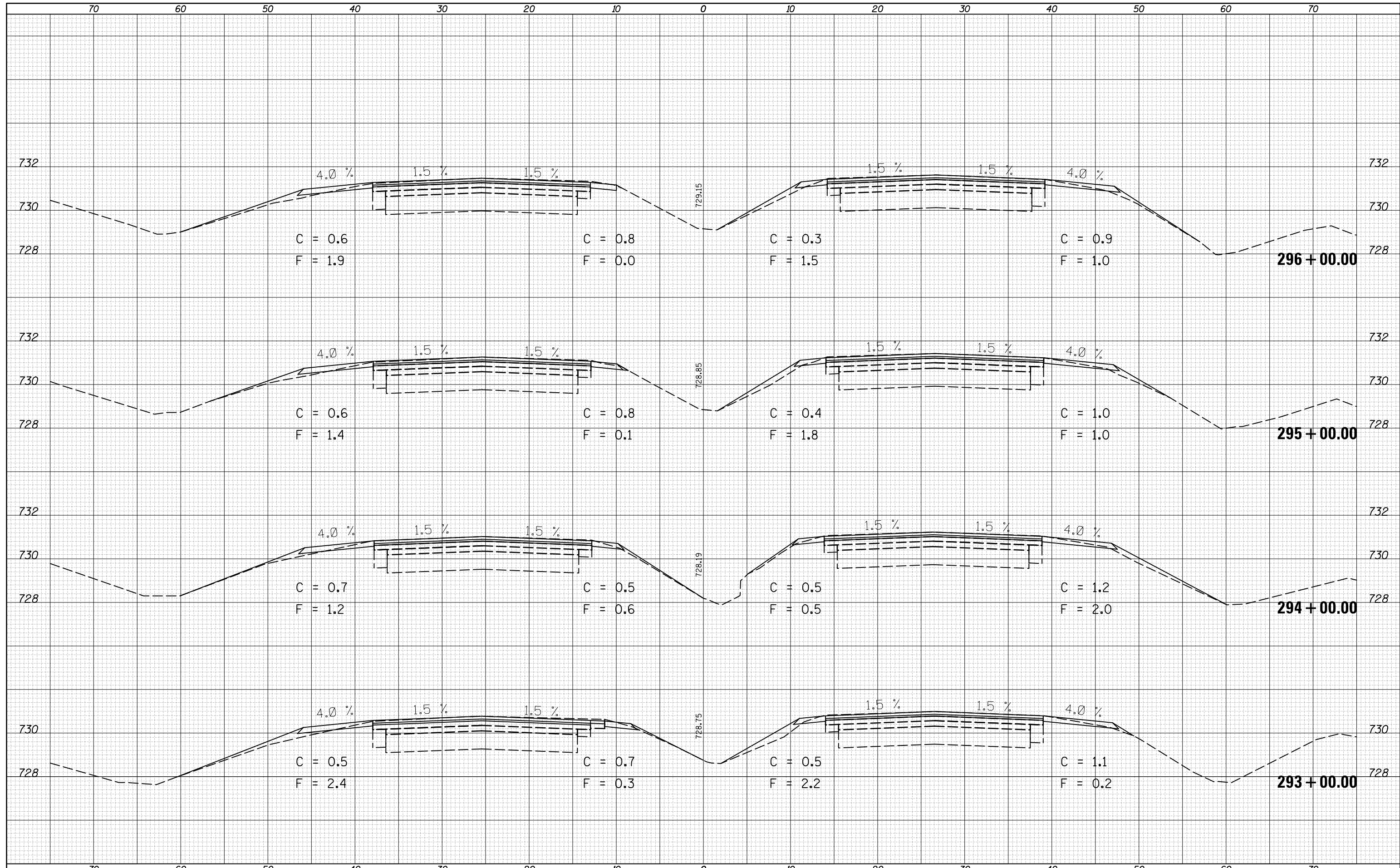
DATE	
BY	
SURVEYED	
PLOTTED	
TEMPLATE	
AREAS	
CHECKED	
FINAL SURVEY	
NOTE BOOK	
NO.	

DATE	
BY	
SURVEYED	
PLOTTED	
TEMPLATE	
AREAS	
CHECKED	
ORIGINAL SURVEY	
NOTE BOOK	
NO.	



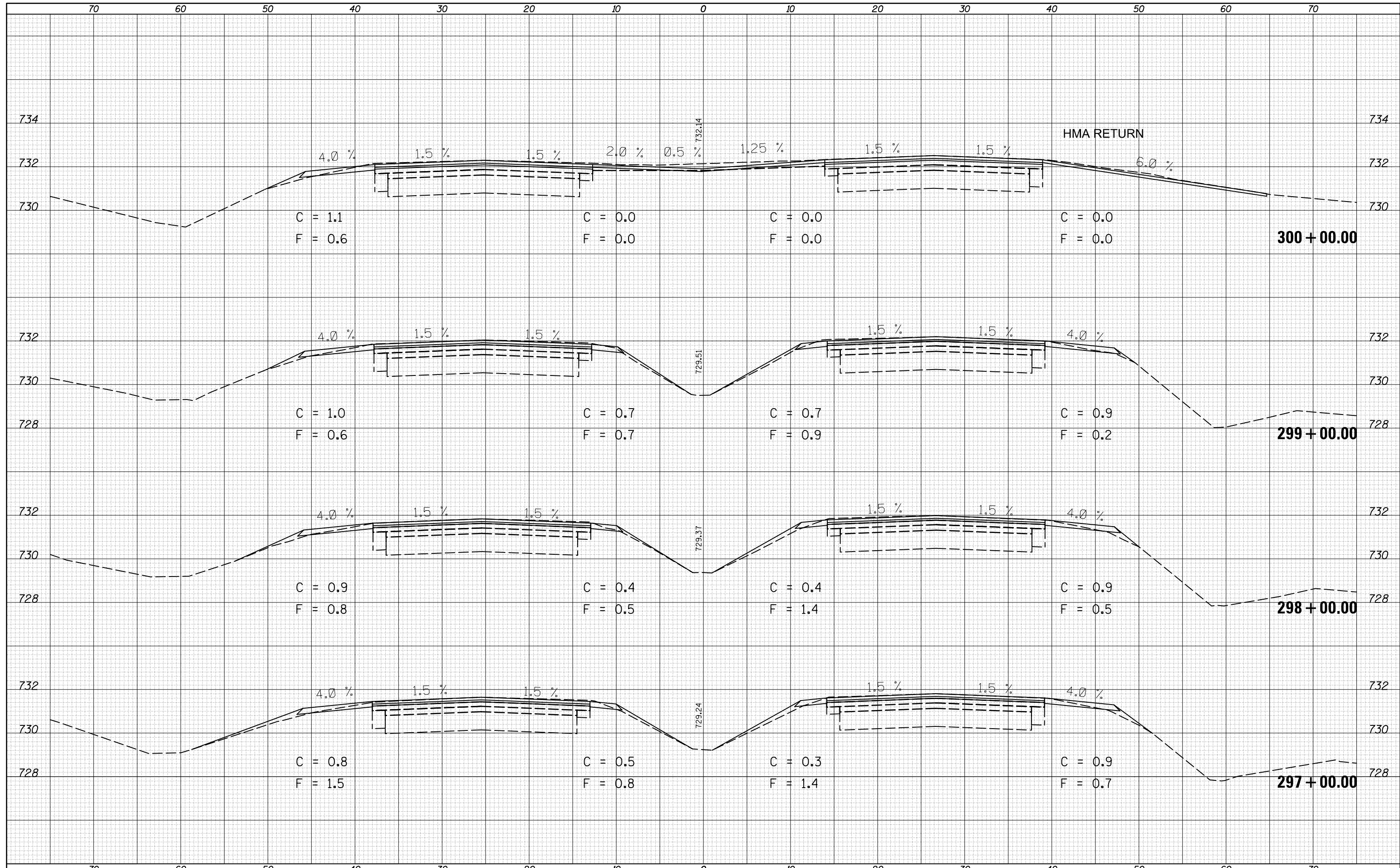
DATE	
BY	
SURVEYED	
PLOTTED	
TEMPLATE	
AREAS	
CHECKED	
FINAL	
SURVEY	
NOTE BOOK	
NO.	

DATE	
BY	
SURVEYED	
PLOTTED	
TEMPLATE	
AREAS	
CHECKED	
ORIGINAL	
SURVEY	
NOTE BOOK	
NO.	



DATE	
BY	
SURVEYED	
PLOTTED	
TEMPLATE	
AREAS	
CHECKED	
NO.	

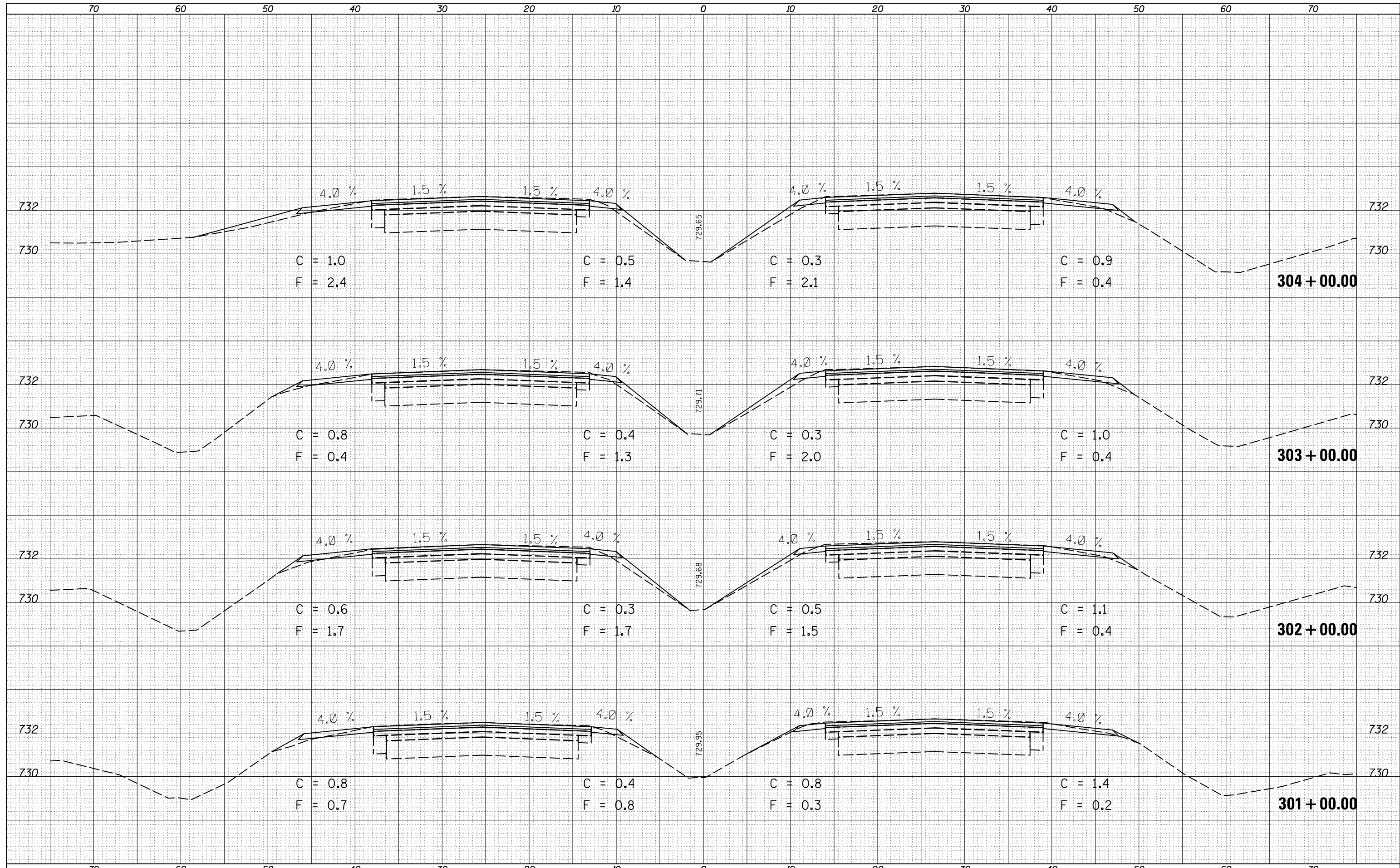
DATE	
BY	
SURVEYED	
PLOTTED	
TEMPLATE	
AREAS	
CHECKED	
NO.	



FILE NAME =	USER NAME = ceerlockjd	DESIGNED -	REVISED -	STATE OF ILLINOIS DEPARTMENT OF TRANSPORTATION	US 45 CROSS SECTIONS	F.A.P. RTE.	SECTION	COUNTY	TOTAL SHEETS	SHEET NO.
p:\1\084EBIDINTEG\Illinois.gov\PIWIDOT\Documents\DOT Offices\District 5\Projects\0570779\CD\Design\0570779-sht-XS-US45-Option_2	DRAWN	REVISED	REVISED			800	(28X-1, 29X-1)RS-4	Champaign	192	182
MODELNAME	PLLOT SCALE = 10.0000' / in.	CHECKED -	REVISED -			CONTRACT NO. 70779		ILLINOIS FED. AID PROJECT		
	PLLOT DATE = 2/3/2017	DATE -	REVISED -	SCALE:	SHEET 74 OF 84 SHEETS	STA. 297+00.00 TO STA. 300+00.00				

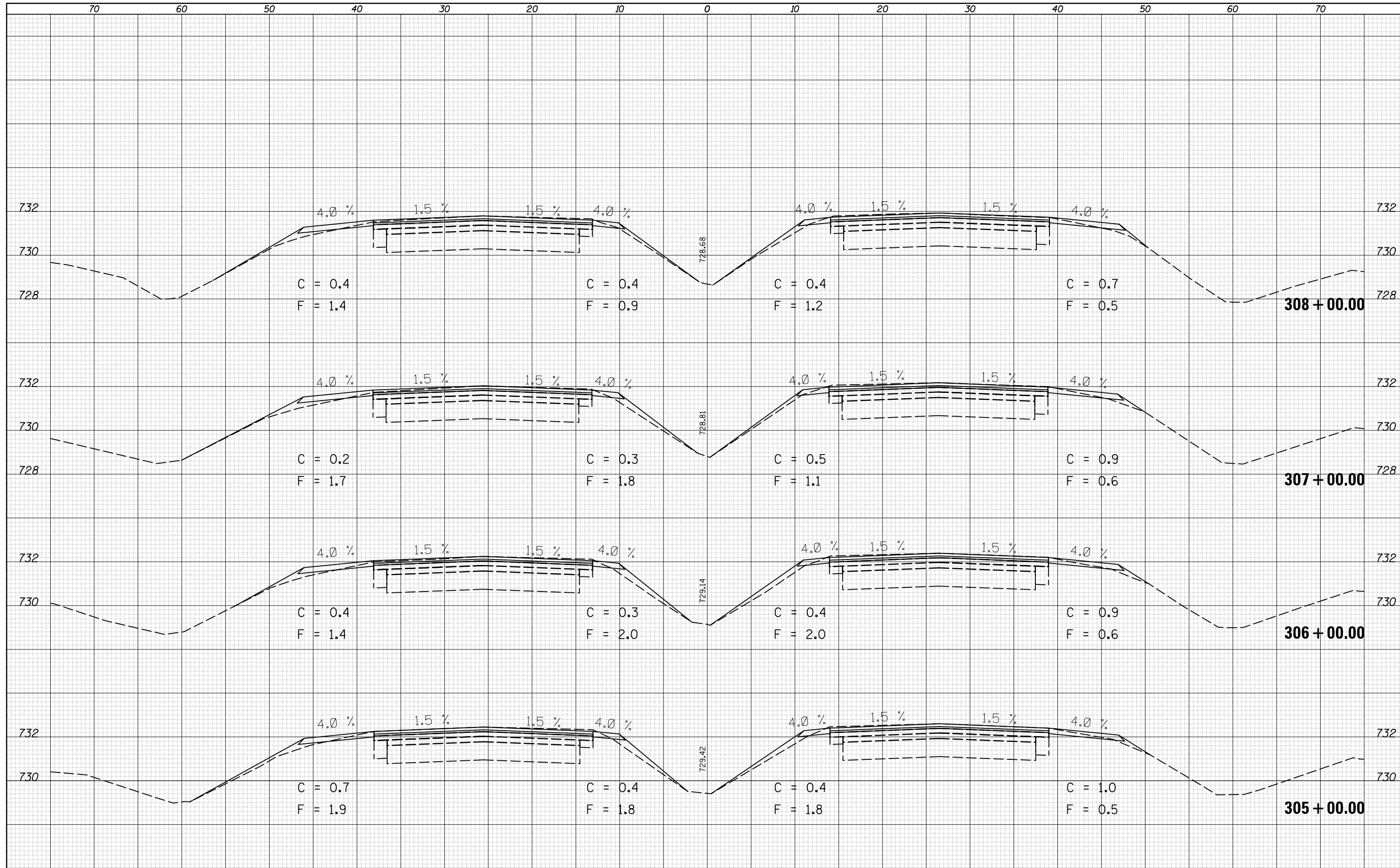
DATE	
BY	
SURVEYED	
PLOTTED	
TEMPLATE	
AREAS	
CHECKED	
FINAL	
SURVEY	
NOTE BOOK	
NO.	

DATE	
BY	
SURVEYED	
PLOTTED	
TEMPLATE	
AREAS	
CHECKED	
ORIGINAL	
SURVEY	
NOTE BOOK	
NO.	



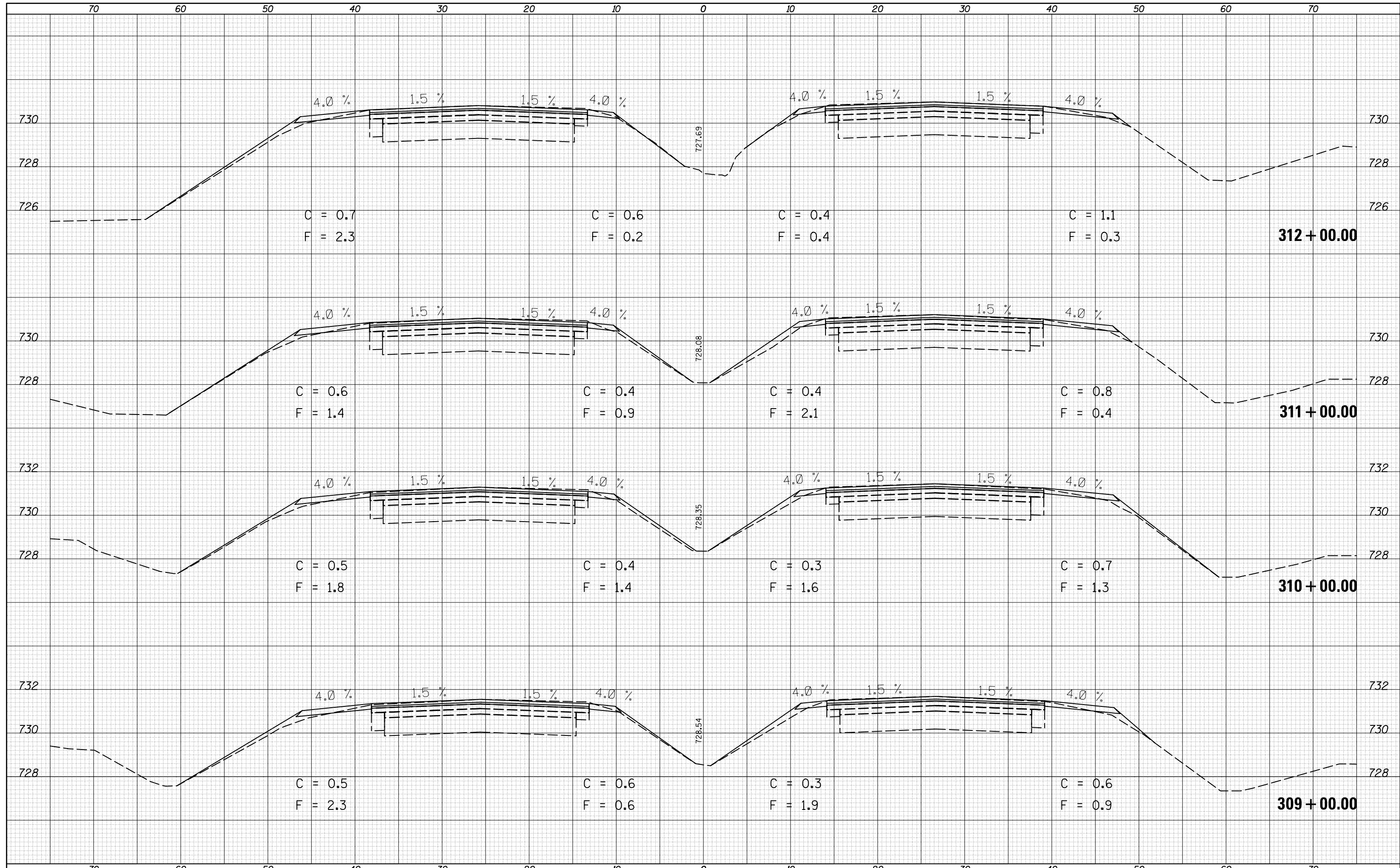
DATE	
BY	
SURVEYED	
PLOTTED	
TEMPLATE	
AREAS	
CHECKED	
FINAL	
NO.	

DATE	
BY	
SURVEYED	
PLOTTED	
TEMPLATE	
AREAS	
CHECKED	
ORIGINAL	
NO.	



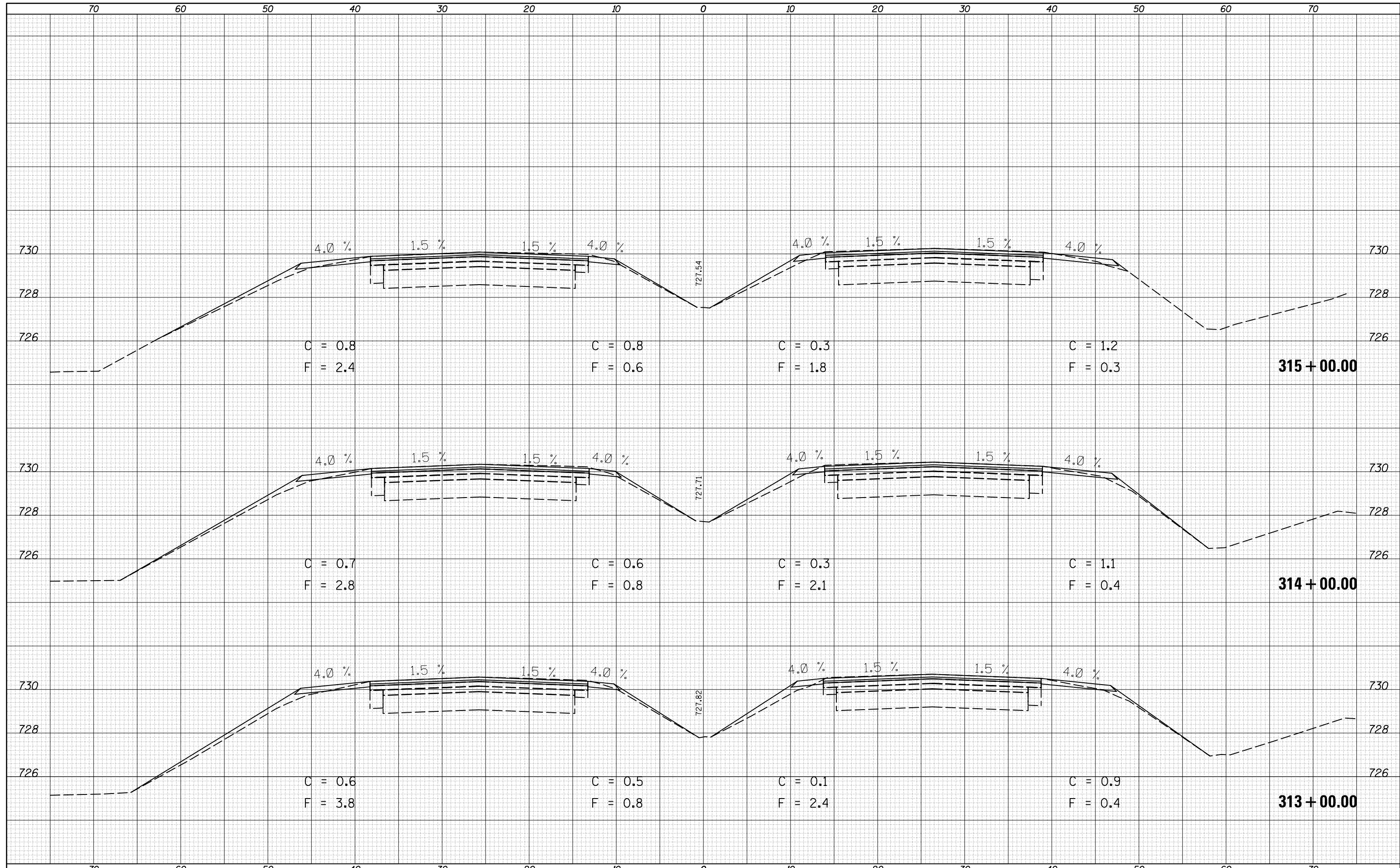
DATE	
BY	
FINAL SURVEY	
NOTE BOOK	
NO.	
SURVEYED	
PLOTTED	
TEMPLATE	
AREAS	
CHECKED	

DATE	
BY	
ORIGINAL SURVEY	
NOTE BOOK	
NO.	
SURVEYED	
PLOTTED	
TEMPLATE	
AREAS	
CHECKED	



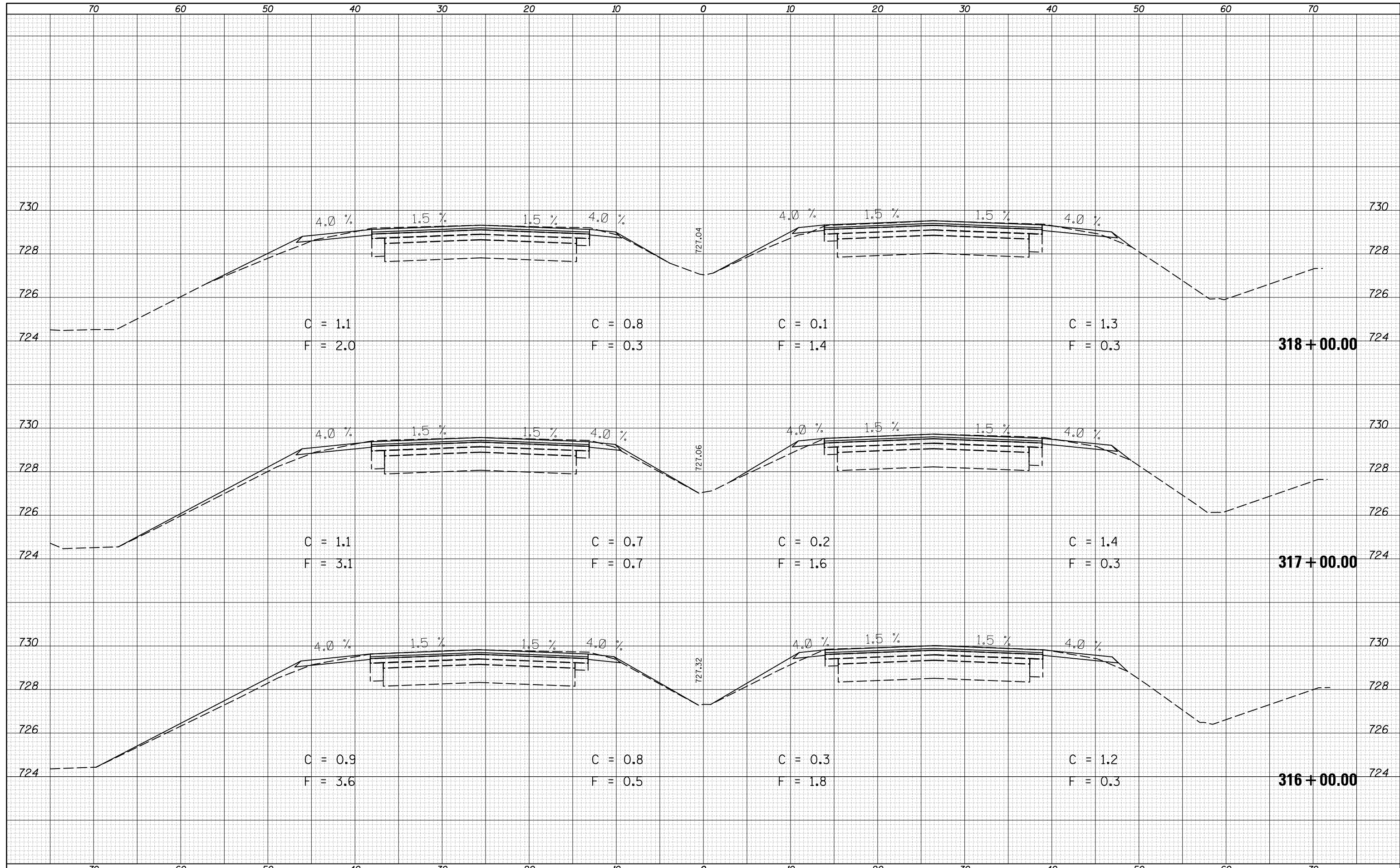
DATE	
BY	
SURVEYED	
PLOTTED	
TEMPLATE	
AREAS	
AREAS CHECKED	
FINAL SURVEY	
NOTE BOOK	
NO.	

DATE	
BY	
SURVEYED	
PLOTTED	
TEMPLATE	
AREAS	
AREAS CHECKED	
ORIGINAL SURVEY	
NOTE BOOK	
NO.	



DATE	
BY	
SURVEYED	
PLOTTED	
TEMPLATE	
AREAS	
CHECKED	
FINAL SURVEY NO.	
NOTE BOOK NO.	
AREAS CHECKED	

DATE	
BY	
SURVEYED	
PLOTTED	
TEMPLATE	
AREAS	
CHECKED	
ORIGINAL SURVEY NO.	
NOTE BOOK NO.	
AREAS CHECKED	

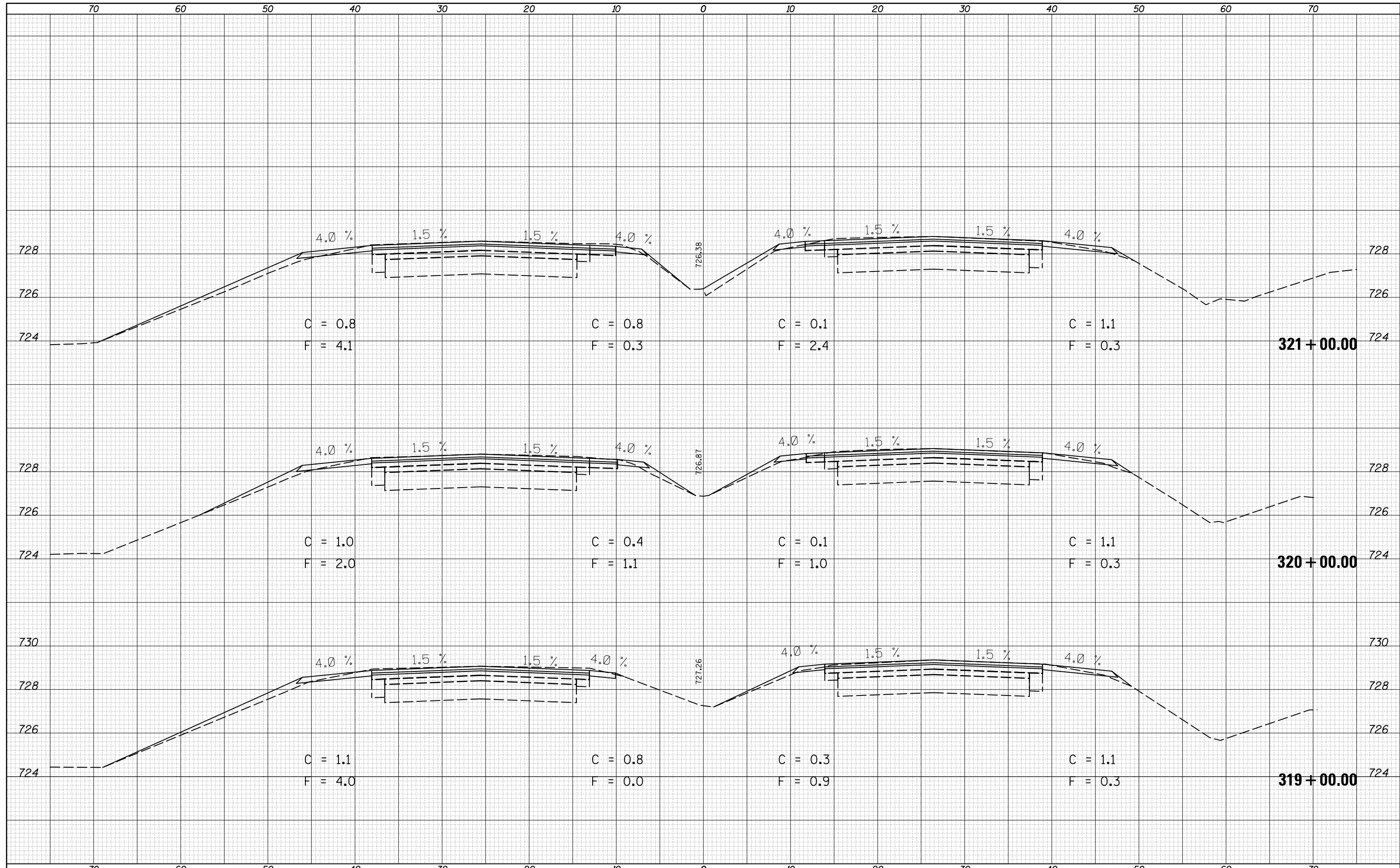


STATE OF ILLINOIS
DEPARTMENT OF TRANSPORTATION

US 45 CROSS SECTIONS

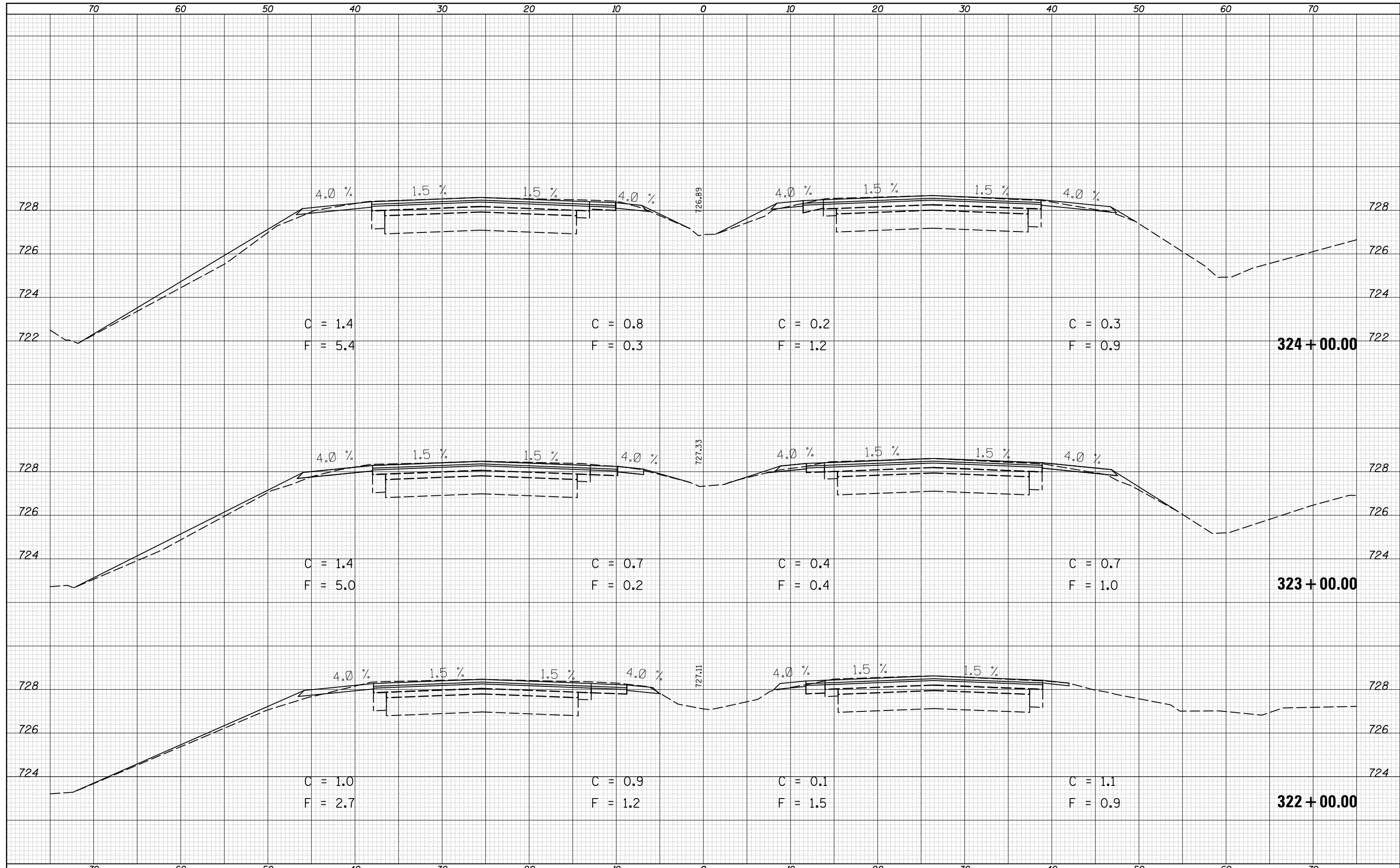
DATE	
BY	
FINAL SURVEY	
SURVEYED	
PLOTTED	
TEMPLATE	
NOTE BOOK	
AREAS	
CHECKED	
NO.	

DATE	
BY	
ORIGINAL SURVEY	
SURVEYED	
PLOTTED	
TEMPLATE	
NOTE BOOK	
AREAS	
CHECKED	
NO.	



DATE	
BY	
SURVEYED	
PLOTTED	
TEMPLATE	
AREAS	
CHECKED	
FINAL SURVEY	
NOTE BOOK	
NO.	

DATE	
BY	
SURVEYED	
PLOTTED	
TEMPLATE	
AREAS	
CHECKED	
ORIGINAL SURVEY	
NOTE BOOK	
NO.	




STATE OF ILLINOIS
DEPARTMENT OF TRANSPORTATION

US 45 CROSS SECTIONS

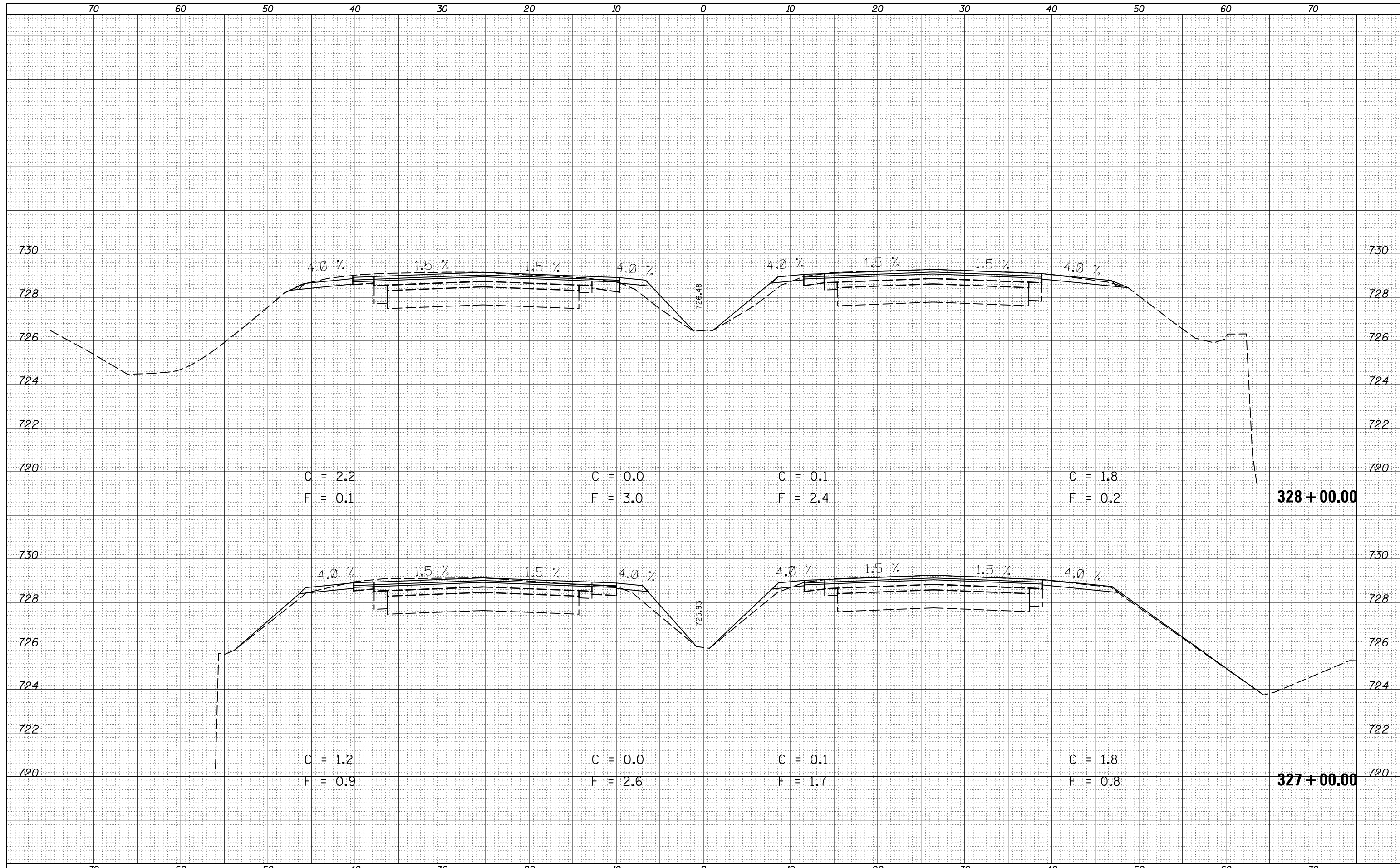
DATE	
BY	
FINAL SURVEY	SURVEYED
NOTE BOOK	PLOTTED
NO.	TEMPLATE
	AREAS
	CHECKED

DATE	
BY	
ORIGINAL SURVEY	SURVEYED
NOTE BOOK	PLOTTED
NO.	TEMPLATE
	AREAS
	CHECKED



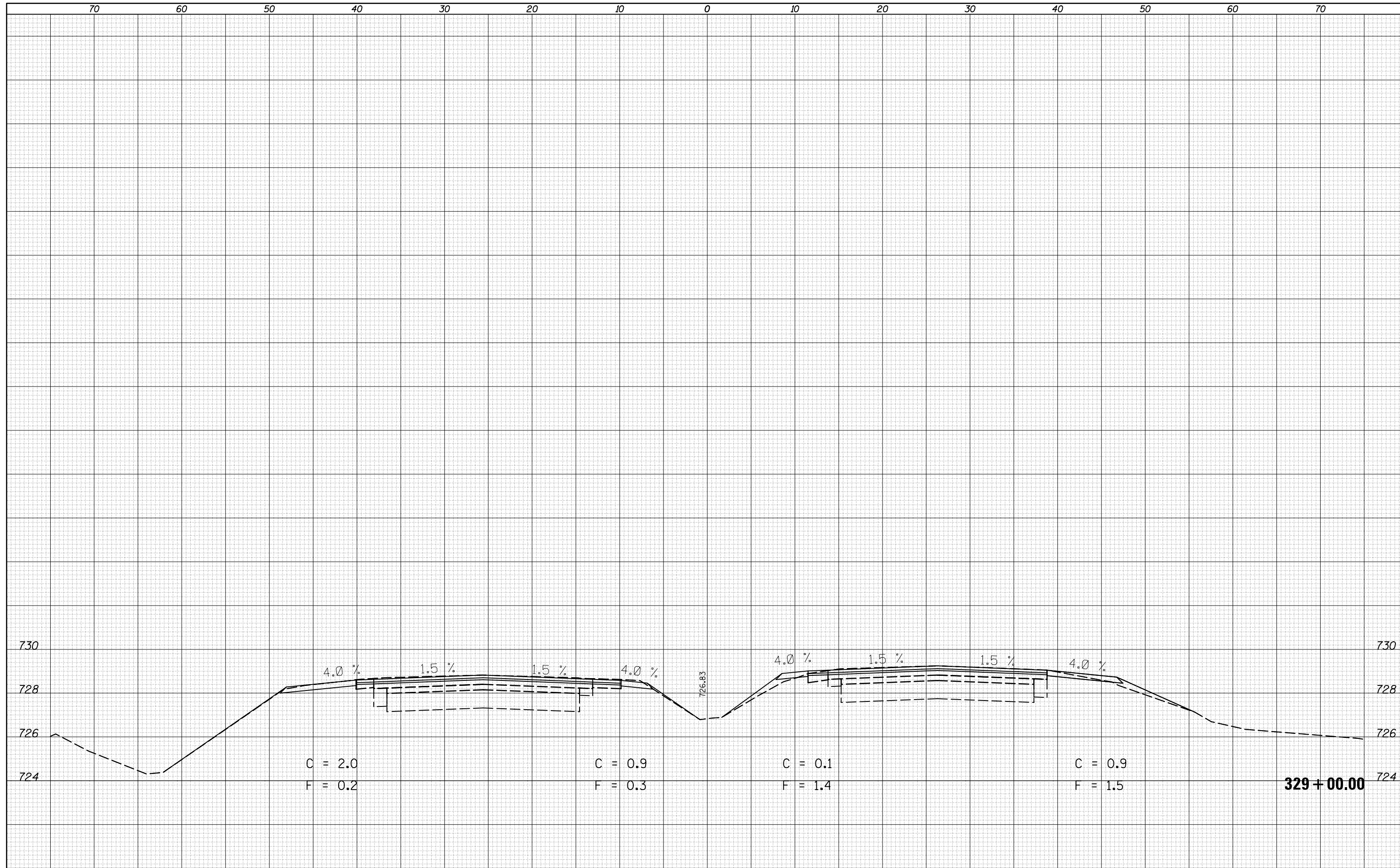
DATE	
BY	
FINAL SURVEY	
SURVEYED	
NOTE BOOK	
NO.	
PLOTTED	
TEMPLATE	
AREAS	
CHECKED	

DATE	
BY	
ORIGINAL SURVEY	
SURVEYED	
NOTE BOOK	
NO.	
PLOTTED	
TEMPLATE	
AREAS	
CHECKED	



DATE	
BY	
FINAL SURVEY	SURVEYED
NOTE BOOK	PLOTTED
NO.	TEMPLATE
	AREAS CHECKED

DATE	
BY	
ORIGINAL SURVEY	SURVEYED
NOTE BOOK	PLOTTED
NO.	TEMPLATE
	AREAS CHECKED



FILE NAME =	USER NAME = ceerlockjd	DESIGNED -	REVISED -	STATE OF ILLINOIS DEPARTMENT OF TRANSPORTATION	US 45 CROSS SECTIONS	F.A.P. RTE.	SECTION	COUNTY	TOTAL SHEETS	SHEET NO.
p:\11084EBIDINTEG\Illinois.gov\PIWIDOT\Documents\IDOT Offices\District 5\Projects\0570779\CD\DRAWING\0570779-sht-XS-US45-Option 2.DWG	DRAWN -	REVISED -	800			(28X-1, 29X-1)RS-4	Champaign	192	192	
PLOT SCALE = 10.0000' / in.	CHECKED -	REVISED -	CONTRACT NO. 70779							
\$MODELNAME\$	DATE = 2/3/2017	DATE -	REVISED -	SCALE:	SHEET 84 OF 84 SHEETS	STA. 329+00.00 TO STA. 329+00.00	ILLINOIS FED. AID PROJECT			