

STATE OF ILLINOIS
DEPARTMENT OF TRANSPORTATION

F.A. RTE.	SECTION	COUNTY	TOTAL SHEETS	SHEET NO.
*	DB BRIDGE DECK 2017-1	ST. CLAIR	99	1
		ILLINOIS	CONTRACT NO. 76K26	

* VARIOUS

D-98-047-17



INDEX OF SHEETS

1	COVER SHEET
2	GENERAL NOTES, STANDARDS & COMMITMENTS
3	SUMMARY OF QUANTITIES
4	SCHEDULES
5	LOCATION MAP
6-99	PLAN AND SECTION VIEWS

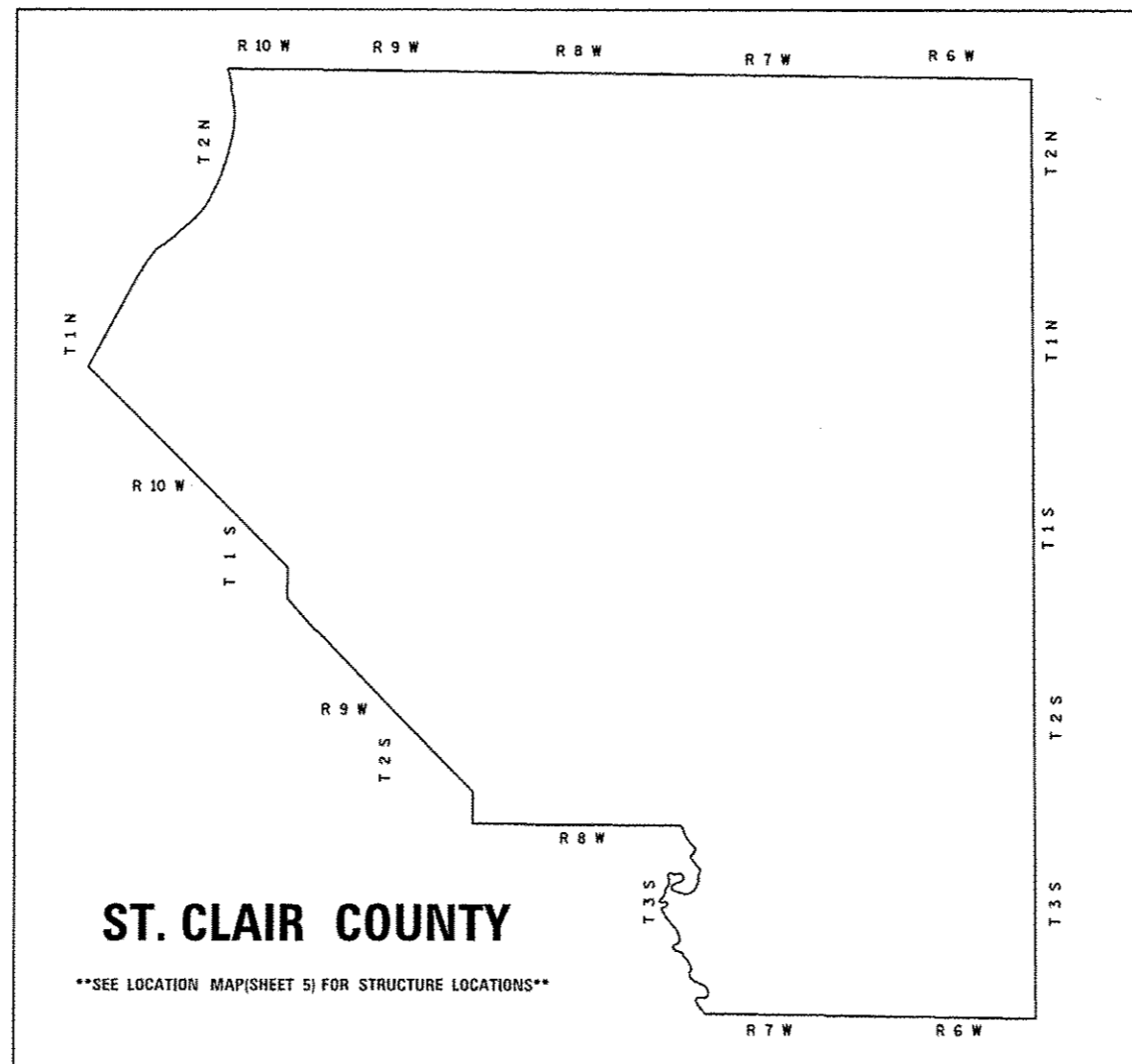
BRIDGE STRUCTURE NUMBERS

082-0022	082-0102	082-0289
082-0024	082-0103	082-0290
082-0025	082-0104	082-0291
082-0026	082-0109	082-0293
082-0027	082-0114	082-0294
082-0028	082-0115	082-0295
082-0029	082-0116	082-0296
082-0033	082-0199	082-0297
082-0034	082-0208	082-0298
082-0036	082-0212	082-0300
080-0041	082-0213	082-0301
082-0043	082-0251	082-0305
082-0044	082-0252	082-0312
082-0047	082-0265	082-0313
082-0048	082-0266	082-0318
082-0053	082-0267	082-0319
082-0054	082-0271	082-0322
082-0063	082-0272	082-0323
082-0066	082-0273	082-0324
082-0072	082-0275	082-0325
082-0077	082-0278	082-0328
082-0090	082-0279	082-0329
082-0091	082-0280	082-0345
082-0095	082-0286	082-0378
082-0096	082-0287	082-0387
082-0097	082-0288	082-0398

**PROPOSED
HIGHWAY PLANS**

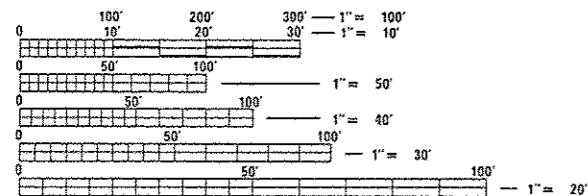
**VARIOUS ROUTE
SECTION DIST 8 BRIDGE DECK 2017-1
BRIDGE DECK SEALING
ST. CLAIR COUNTY**

C-98-033-17



ST. CLAIR COUNTY

SEE LOCATION MAP(SHEET 5) FOR STRUCTURE LOCATIONS



FULL SIZE PLANS HAVE BEEN PREPARED USING STANDARD ENGINEERING SCALES. REDUCED SIZED PLANS WILL NOT CONFORM TO STANDARD SCALES. IN MAKING MEASUREMENTS ON REDUCED PLANS, THE ABOVE SCALES MAY BE USED.

J.U.L.I.E.
JOINT UTILITY LOCATION INFORMATION FOR EXCAVATION
1-800-892-0123
OR 811

PROJECT ENGINEER: TIM PADGETT (618) 346-3325
PROJECT MANAGER: PHIL COPPERNOLL (618) 346-3480

CONTRACT NO. 76K26

STATE OF ILLINOIS
DEPARTMENT OF TRANSPORTATION
DIVISION OF HIGHWAYS

SUBMITTED *Feb 1* 20 *17*

Jeffrey Z. Kemp
DEPUTY DIRECTOR OF HIGHWAYS, REGION ENGINEER

Max 24 20 *17*

Maurice M. Addis PE
ENGINEER OF DESIGN AND ENVIRONMENT

Max 24 20 *17*

David J. [Signature]
DIRECTOR OF HIGHWAYS, CHIEF ENGINEER

**PRINTED BY THE AUTHORITY
OF THE STATE OF ILLINOIS**

GENERAL NOTES

- THE CONTRACTOR SHALL VERIFY ALL DIMENSIONS AND CONDITIONS IN THE FIELD PRIOR TO CONSTRUCTION AND ORDERING OF MATERIALS. THE BRIDGE SECTIONS AND PLAN VIEWS ARE NOT DRAWN TO SCALE, DEPICT GENERAL BRIDGE DIMENSIONS, AND SHOULD NOT BE USED FOR DETAILED QUANTITY CALCULATIONS. CONTACT LAURA GEHRS FROM THE BUREAU OF BRIDGES AND STRUCTURES AT (217) 524-8622 FOR DETAILED EXISTING STRUCTURE PLANS.
- BRIDGE DECK CONCRETE SEALER SHALL BE APPLIED IN ACCORDANCE WITH THE SPECIAL PROVISION FOR "BRIDGE DECK CONCRETE SEALER".
- EXISTING PAVEMENT MARKINGS SHALL BE TEMPORARILY COVERED PRIOR TO APPLICATION OF THE DECK SURFACE TREATMENT, TO PREVENT THE MATERIAL FROM BEING APPLIED OVER THE MARKINGS. THE TEMPORARY COVERING SHALL BE REMOVED AFTER THE APPLICATION OF THE DECK SURFACE TREATMENT AND PRIOR TO OPENING TO TRAFFIC. COST IS INCLUDED WITH THE CONCRETE SEALER.
- THE ILLINOIS DEPARTMENT OF TRANSPORTATION STRONGLY ENCOURAGES THE PRIME CONTRACTOR AND THEIR APPROVED SUB-CONTRACTORS TO HIRE MINORITY, WOMEN AND DISADVANTAGED INDIVIDUALS FROM ITS FEDERALLY FUNDED HIGHWAY CONSTRUCTION CAREERS TRAINING PROGRAM (HCCTP) TO HELP MEET WORKFORCE AND TRAINEE GOALS. THIS PROGRAM IS TRAINING MINORITIES, WOMEN AND DISADVANTAGED INDIVIDUALS IN HIGHWAY CONSTRUCTION-RELATED SKILLS, E.G., MATH FOR THE TRADES, JOB READINESS, TECHNICAL SKILLS COURSEWORK (CARPENTRY, CONCRETE FLATWORK, BLUEPRINT READING, SITE PLANS, SITE WORK, TOOLS USE, ETC.) AND OSHA 10 HOUR CERTIFICATION, TO PREPARE THEM FOR A CAREER IN THE HIGHWAY CONSTRUCTION TRADES. GRADUATES ARE WELL-TRAINED AND READY TO BECOME PRODUCTIVE ENTRY-LEVEL CONSTRUCTION WORKERS. PLEASE CONTACT THE DISTRICT 8 EEO OFFICE AT 618-346-3360 AND/OR THE HCCTP COORDINATOR AT 618-874-6528 TO LEARN MORE ABOUT THE PROGRAM AND FOR ASSISTANCE IN MEETING WORKFORCE AND TRAINEE GOALS.
- FLAGMEN SHALL BE PRESENT DURING ALL CLOSURE HOURS, INCLUDING LUNCH HOUR, AND NO ADDITIONAL COMPENSATION SHALL BE APPLIED.
- ILLINOIS STATE LAW REQUIRES A 48-HOUR NOTICE TO BE GIVEN TO UTILITIES BEFORE DIGGING. FIELD MARKING OF FACILITIES MAY BE OBTAINED BY CONTACTING J.U.L.I.E. (1-800-892-0123 OR 811) OR FOR NON-MEMBERS THE UTILITY COMPANY DIRECTLY.
- PEAK HOURS SHALL BE FOLLOWED WHEN WORKING ON STRUCTURES DEONTED AS **. SEE SPECIAL PROVISION FOR PEAK HOURS.

HIGHWAY STANDARDS

000001-06	701446-08
001006	701456-04
701201-04	701501-06
701400-09	701601-09
701406-11	701602-08
701411-09	701606-10
701421-08	701701-10
701428-01	701901-06

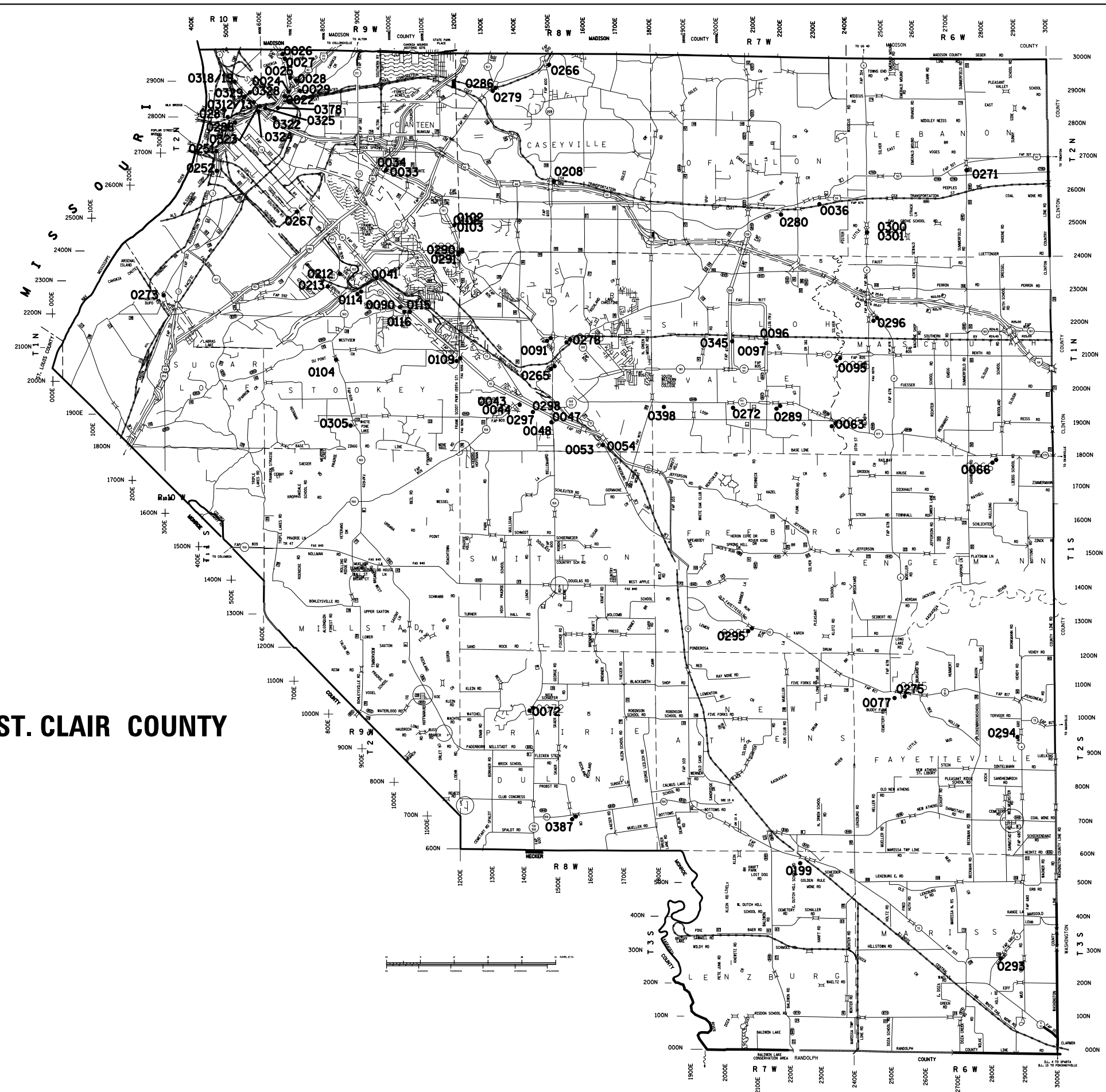
COMMITMENTS

NONE

STRUCTURE	FACILITY CARRIED	FEATURE CROSSED	LOCATION	CURRENT ADT	ADT YR	SU %	MU%
082-0022	IL 203 SB RAMP TO 55/70	DRAINAGE TO CAHOKIA CANAL	0.4 MI E of E ST LOUIS	9,000	2007	7.2%	11.1%
082-0024	RAMP TO IL 203 NB	DRAINAGE CANAL & I-55/70	0.4 MI E of E ST LOUIS	9,800	2007	4.3%	8.16%
082-0025	IL 203 NB	SB RAMP TO EB I-55/70	0.6 MI E of E ST LOUIS	15,900	2015	9.43%	10.69%
082-0026	IL 203 NB	CAHOKIA CANAL	0.8 MI N of E ST LOUIS	13,700	2015	6.93%	6.39%
082-0027	IL 203 SB	CAHOKIA CANAL	0.8 MI N of E ST LOUIS	13,700	2015	6.93%	6.39%
082-0028	IL 203	I-55/70	1/2 MI N E ST LOUIS	15,900	2015	9.43%	10.69%
082-0029	IL 203	DRAINAGE TO CAHOKIA CANAL	0.1 MI N Old US 40	8,900	2013	8.9%	6.8%
082-0033	ST. CLAIR AVE EB	HARDING DITCH	1.5 MI W IL 157	5,700	2013	3.9%	1.7%
082-0034	ST. CLAIR AVE WB	HARDING DITCH	1.5 MI W IL 157	5,700	2013	3.9	1.7%
082-0036	US 50	SILVER CREEK	1.5 MI W IL 4	12,000	2015	4.38%	2.92%
** 082-0041	IL 15	NS RR	0.7 MI E IL 157	29,900	2015	7.53	5.18
** 082-0043	IL 15 WB	IL 158	S BELLEVILLE	9,900	2015	5.81%	2.32%
** 082-0044	IL 15 EB	IL 158	S BELLEVILLE	9,050	2015	5.25%	1.88%
** 082-0047	IL 15 WB	IL 159	0.3 MI S IL 158/IL 177	18,300	2015	2.7%	0.5%
** 082-0048	IL 15 EB	IL 159	0.32 MI S IL 158/IL 177	11,800	2015	6.14%	2.75%
082-0053	IL 13/IL 15 WB	CREEK	1.7 MI E IL 159	11,400	2015	7.46%	4.82%
082-0054	IL 13/IL 15 EB	CREEK	1.7 MI E IL 159	5,700	2015	7.46%	4.82%
082-0063	IL 177	SILVER CREEK	WCL MASCOUHAH	3,250	2015	8.92%	5.54%
082-0066	IL 177	RAYHILLS SLOUGH	3.1 MI E IL 4	2,500	2015	6%	4%
082-0072	IL 159	W FORK RICHLAND CREEK	2 MI S SMITHTON	5,350	2015	9.81%	4.21%
082-0077	IL 4/IL 15	KASKASKIA RIVER	FAYETTEVILLE TRUSS	4,450	2015	10.11%	5.06%
082-0090	IL 13	IL 15 WB	SW BELLEVILLE	12,300	2013	1.3%	2.64%
082-0091	IL 161	METROLINK SWANSEA	0.1 MI W IL 159	17,400	2015	2.44%	.29%
082-0095	IL 161	SILVER CREEK	2.2 MI E IL 158	6,900	2015	10.14%	3.7%
082-0096	NB SAFB ENTRANCE	ASH CREEK	0.4 MI N IL 161	5,850	2013	4.7%	1.5%
082-0097	SB SAFB ENTRANCE	ASH CREEK	0.4 MI N IL 161	5,850	2013	4.7%	1.5%
082-0102	IL 161 NB	SCHOENBERGER CREEK	1 MI S OF ST. CLAIR AVE	14,000	2015	6.07%	1.79%
082-0103	IL 161 SB	SCHOENBERGER CREEK	1 MI S OF ST. CLAIR AVE	14,000	2015	6.07%	1.1%
082-0104	IL 163	PRAIRIE DU PONT CREEK	2.6 MI S IL 157	3,500	2015	7.86%	1.43%
082-0109	FRANK SCOTT PKWY WEST	IL 15	1.5 MI E IL 13	11,200	2016	3.12%	1.16%
082-0114	IL 13	POWDER MILL CREEK	1 MI E CENTREVILLE	3,450	2015	3.19%	.81%
082-0115	IL 13	IL 15	SW BELLEVILLE	7,950	2015	5.66%	1.13%
082-0116	IL 13 WB	IL 15 EB	SW BELLEVILLE	17,000	2015	6.03%	2.06%
082-0199	IL 13	ICG RR	1.5 MI SE NEW ATHENS	4,300	2015	14.53%	6.98%
082-0208	IL 159	CSX RR	0.7 MI N OF US 50	17,300	2013	5.06%	2.46%
082-0212	IL 13/IL 157	HARDING DITCH	SE OF IL 13/IL 157	6,650	2015	3.38%	1.5%
082-0213	IL 163	HARDING DITCH	50 FT E OF IL 157	3,650	2015	7.53%	1.64%
** 082-0251	I-55/64EB MAINLANE "C"	TRRA/IL 3 RAMP/ICRR	PSC P-ABCD-ABUT C29	17,500	2015	8.29%	12.86%
** 082-0252	I-55/64WB MAINLANE "B"	ICRR/IL 3 RAMP/TRRA	PSC P-ABCD-ABUT B29	3,300	2007	5.3%	10.61%
082-0265	IL 159	RICHLAND CREEK	IN BELLEVILLE	13,000	2015	5.0%	1.5%
082-0266	IL 159	CONRAIL RR	SCL COLLINSVILLE	13,200	2015	4.55%	2.46%
082-0267	BOND AVE FAU 9189	AS RR	39th & BOND ALORTON	11,700	2013	4.0%	1.5%
082-0271	US 50	SUMMERFIELD RD	1/2 MI N SUMMERFIELD	6,250	2013	4%	4.8%
082-0272	IL 177	LOOP CREEK	1 MI W IL 158	7,000	2015	3.9%	2.0%
082-0273	WATER ST FAU 9206	CAHOKIA CANAL	IN Dupo 1.5 MI S IL 157	2,250	2013	1.5%	0.5%
082-0275	IL 4/IL 15	KASKASKIA OVERFLOW	0.6 MI E IL 4	4,450	2015	10.11%	5.06%
082-0278	IL 161	RICHLAND CREEK	1/2 MI E IL 159	22,800	2015	2.08%	.22%
082-0279	IL 157	CONRAIL RR	IN CASEYVILLE	10,600	2015	5.42%	1.6%
082-0280	US 50	B&O RR	1 MI E O'fallon	13,100	2015	4.77%	4.96%
082-0286	IL 157	CANTEEN CREEK	NCL CASEYVILLE	10,600	2015	5.42%	1.6%
** 082-0287	EB RAMP FROM MLK	RR & MISSOURI AVE	EAST APPROACH MLK	5,700	2011	5.26%	14.91%
** 082-0288	WB RAMP TO MLK	RR & MISSOURI AVE	WEST APPROACH MLK	2,150	2015	1.9%	0.4%
082-0289	IL 177	LOOP CREEK	3.9 MI W IL 4	6,900	2015	6.52%	1.74%
082-0290	IL 161 NB	DUTCH HLLW RD/METROLINK	1 MI S US 50	13,800	2015	9.78%	2.17%
082-0291	IL 161 SB	DUTCH HLLW RD/METROLINK	1 MI S US 50	13,800	2015	9.78%	2.17%
082-0293	IL 4	MUD CREEK	1.2 MI N IL 13	2,050	2015	10%	12.2%
082-0294	IL 4	LITTLE MUD CREEK	0.3 MI S IL 15	2,950	2015	9.15%	5.76%
082-0295	IL 15	SILVER CREEK	2.5 MI E Freeburg	3,250	2015	4.62%	4.31%
082-0296	IL 4	CREEK	1/2 MI S of I-64	8,700	2015	4.6%	4.31%
** 082-0297	IL 15 WB	STATE ST FAU 9281	1/2 MI E of IL 158	21,100	2015	5.81%	4.27%
** 082-0298	IL 15 EB	STATE ST FAU 9281	1/2 MI E OF IL 158	21,100	2015	5.81%	4.27%
082-0300	IL 4	LITTLE SILVER CREEK	1/2 MI S OF FAP 674	6,250	2015	8.4%	10.4%
082-0301	IL 4	SILVER CREEK TRIBUTARY	1 MI S OF FAP 674	5,400	2015	13.43%	12.96%
082-0305	IL 163	PRAIRIE DU PONT CREEK	2 MI N MILLSTADT	3,950	2015	10.76%	1.77%
** 082-0312	RELOCATED I-70 EB	1ST STREET IN E. ST. LOUIS	.4 MI N. OF I-55/64	23,850	2015	2.62%	9.85%
** 082-0313	RELOCATED I-70 WB	1ST STREET IN E. ST. LOUIS	.4 MI N. OF I-55/64	23,850	2015	2.62%	9.85%
** 082-0318	RELOCATED I-70 EB	INDUSTRIAL DR & PR'S	1.4 MI N. OF I-55/64	22,400	2015	2.34%	10.71%
** 082-0319	RELOCATED I-70 WB	INDUSTRIAL DR & PR'S	1.4 MI N. OF I-55/64	22,400	2015	2.34%	10.71%
** 082-0322	RELOCATED I-70 EB	I-55, RR'S & RAMPS	OVER TRI-LEVEL	500	2007	16%	20%
** 082-0323	RELOCATED I-70 WB	CSX RR	55/70 WB TO REL 70WB	23,850	2015	2.62%	9.85%
** 082-0324	RELOCATED I-70 WB	CSX RR	55/70 WB TO REL 70WB	23,850	2015	2.62%	9.85%
** 082-0325	RELOCATED I-70 WB	CSX RR	55/70 WB TO REL 70WB	23,850	2015	2.62%	9.85%
082-0328	REL IL 3-PACKERS AV	RELOCATED I-70	0.8 MO. N. OF I-55/64	1,600	2014	3.75%	10.94%
082-0329	RELOCATED IL3	ST. CLAIR AV & TRRA RR	0.8 MO. N. OF I-55/64	4,800	2015	5%	9.9%
082-0345	IL 158 NB	METROLINK/TRACKSIDE LANE	1/2 MI W OF SAFB	7,550	2015	2.98%	1.06%
082-0378	EXCHANGE AVENUE	I55/70	E. ST L BOWMAN YD	1,375	2015	8.7%	2.9%
082-0387	IL 156	RICHLAND CREEK	1.2 MI E IL 159	2,400	2015	9.38%	7.08%
082-0398	IL 177	LOOP CREEK	3 MI W IL 158	8,600	2015	4.65%	1.86%

* VARIOUS

FILE NAME =	USER NAME = CoppernoIPE	DESIGNED -	REVISED -	STATE OF ILLINOIS DEPARTMENT OF TRANSPORTATION	GENERAL NOTES, STANDARDS & COMMITMENTS	F.A. RTE.	SECTION	COUNTY	TOTAL SHEETS	SHEET NO.	
p:\IL084EBIDINTEG\Illinois.gov\PIWIDOT\Documents\IDOT Offices\District 8\Projects\0875\KAWND\Drawings\EA0\Sheets\0875K26-sht-cover.dwg	DATE	CHECKED -	REVISED -			*	D8 BRIDGE DECK 2017-1	ST. CLAIR	99	2	
PLOT SCALE = 100.0000' / 1in.	DATE	CHECKED -	REVISED -			CONTRACT NO. 76K26					
PLOT DATE = 2/10/2017	DATE	CHECKED -	REVISED -			SCALE:	SHEET NO.	OF SHEETS	STA.	TO STA.	ILLINOIS



ST. CLAIR COUNTY

* VARIOUS

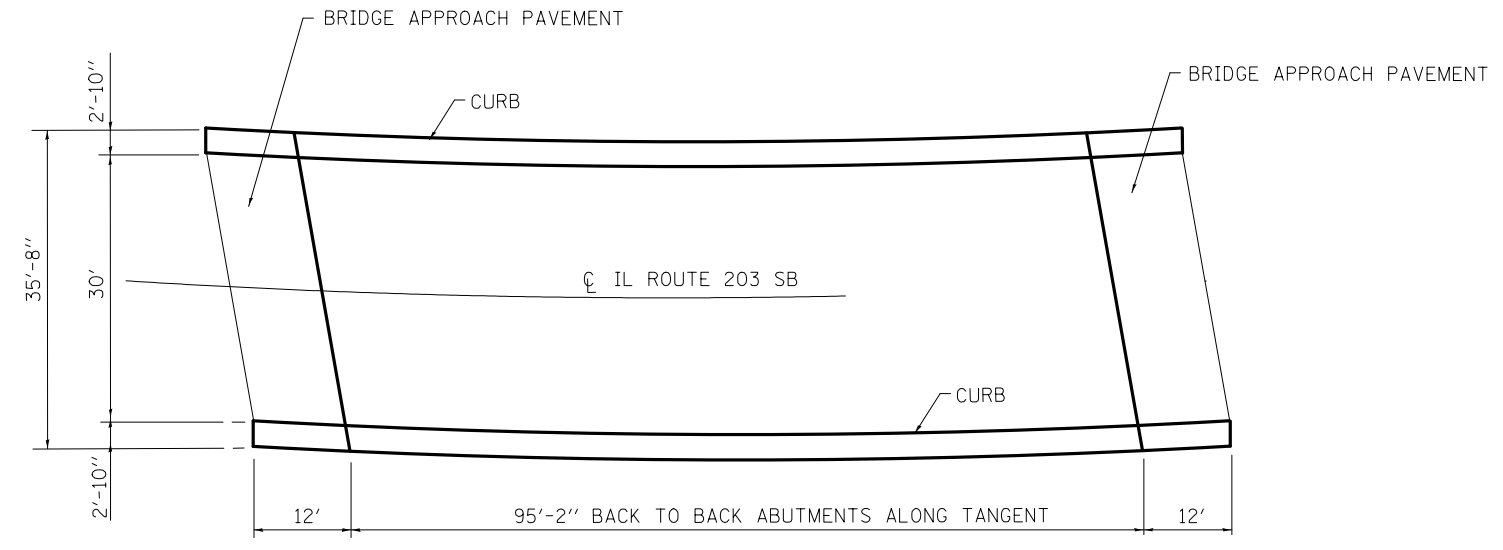
FILE NAME =	USER NAME = CopperrillPE	DESIGNED -	REVISED -
pw:\IL\084EBID\INTEG\illinois.gov\PWIDOT\Documents\DOT Offices\District 8\Projects\D87SK\DRAWING\data\EAD\sheet\87626-sht-cover		CHECKED -	REVISED -
		DATE -	REVISED -

STATE OF ILLINOIS DEPARTMENT OF TRANSPORTATION

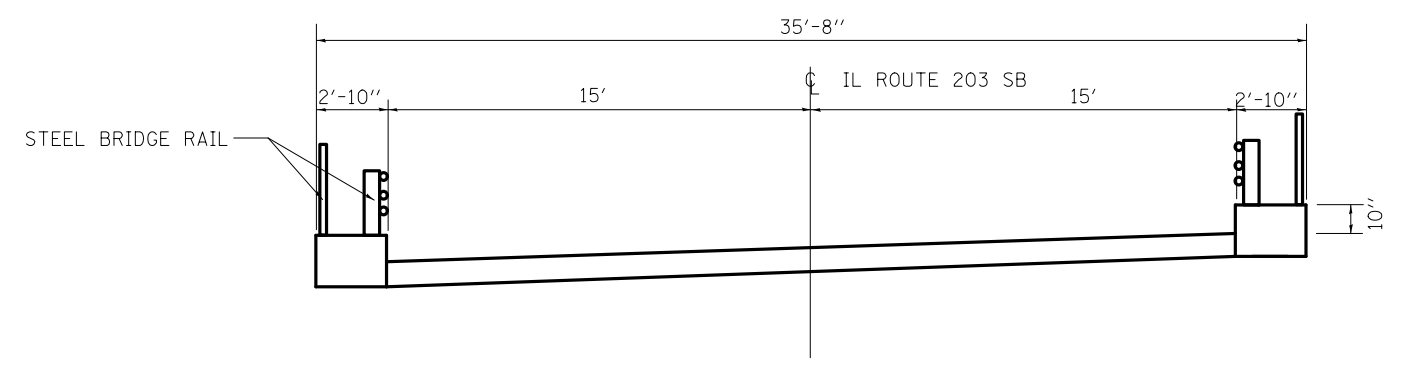
LOCATION MAP

SCALE: SHEET NO. OF SHEETS STA. TO STA.

F.A. RTE.	SECTION	COUNTY	TOTAL SHEETS	SHEET NO.
*	D8 BRIDGE DECK 2017-1	ST. CLAIR	99	5
			CONTRACT NO. 76K26	
ILLINOIS				



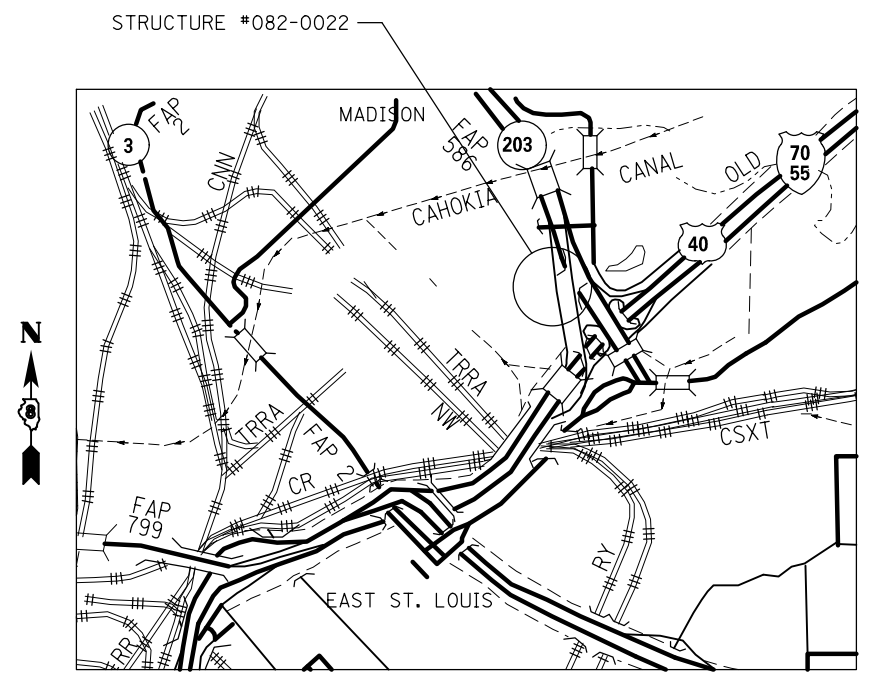
PLAN VIEW



TYPICAL SECTION

TOTAL BILL OF MATERIALS

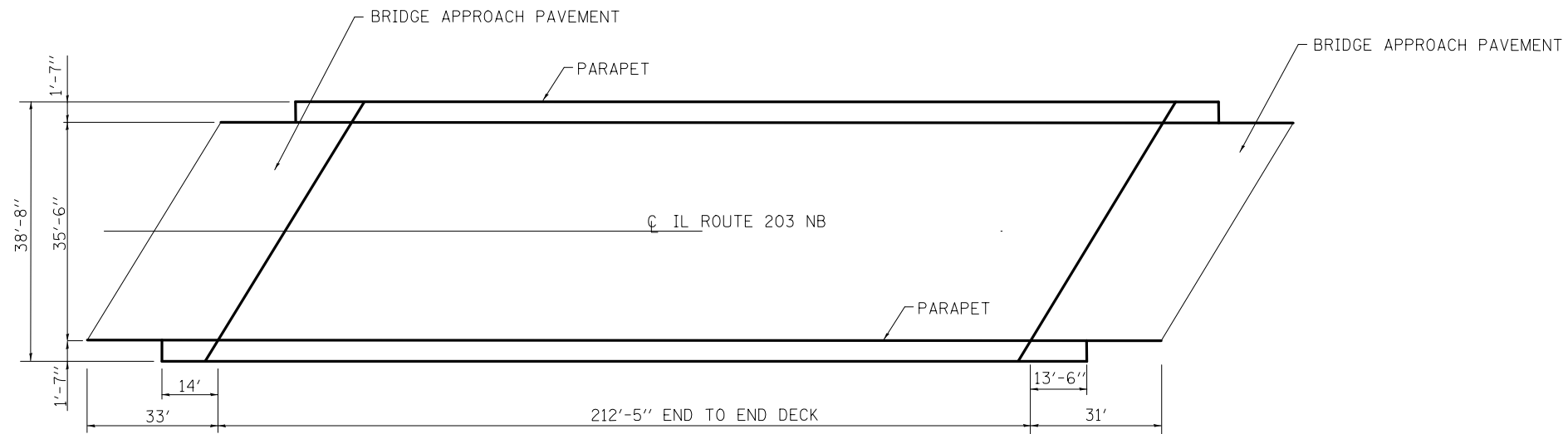
ITEM	UNIT	TOTAL
CONCRETE SEALER	SQ FT	4,272



LOCATION MAP

* VARIOUS

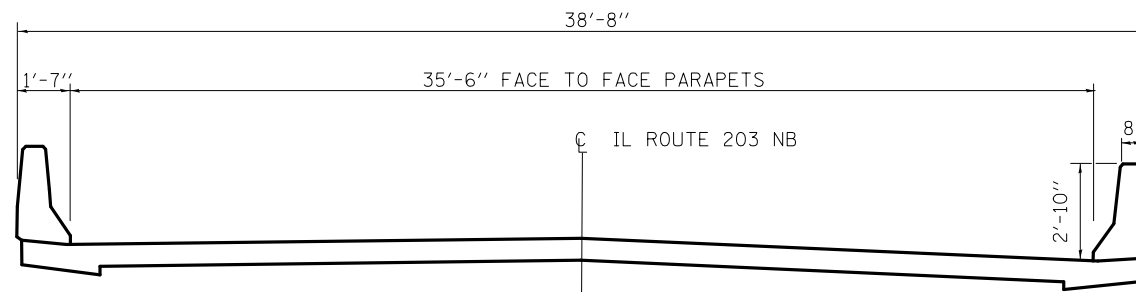
FILE NAME =	USER NAME = CoppernoIPE	DESIGNED -	REVISED -	STATE OF ILLINOIS DEPARTMENT OF TRANSPORTATION	BRIDGE #082-0022 CARRYING IL 203 SB TO I-55/70 PLAN AND SECTION VIEWS				F.A. RTE.	SECTION	COUNTY	TOTAL SHEETS	SHEET NO.
pw:\IL\084EBIDINTEG\illinois.gov\PWIDOT\Documents\IDOT Offices\District 8\Projects\D876K26\DRAWING\DATA\EA0sheets\D876K26-sht-cover.dwg	PLotted SCALE = 100.0000' / 1in.	CHECKED -	REVISED -						D8 BRIDGE DECK 2017-1	ST. CLAIR	99	6	
	PLOT DATE = 2/10/2017	DATE -	REVISED -		SCALE:	SHEET NO.	OF SHEETS	STA.	TO STA.	CONTRACT NO. 76K26			
									ILLINOIS				



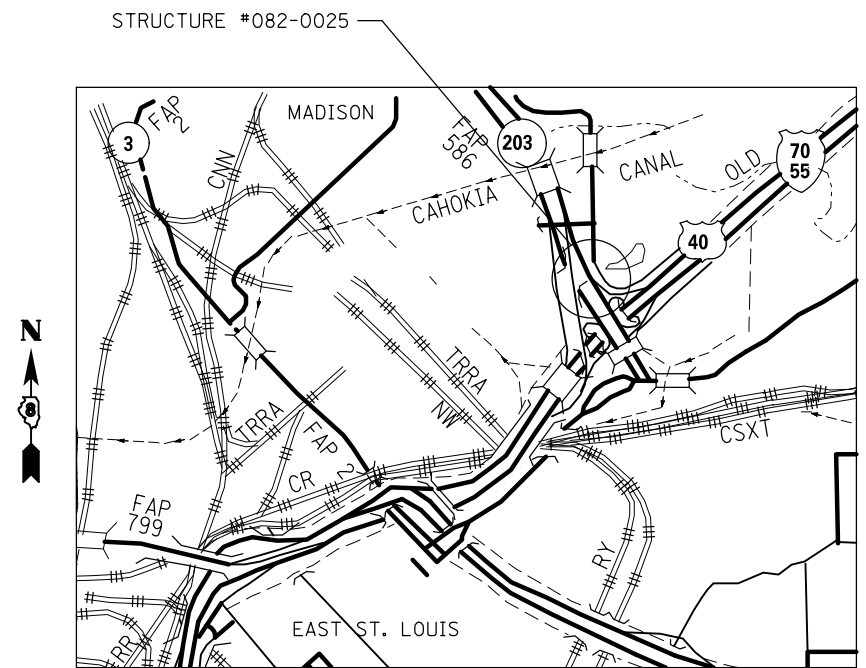
PLAN VIEW

TOTAL BILL OF MATERIALS

ITEM	UNIT	TOTAL
CONCRETE SEALER	SQ FT	11,643



TYPICAL SECTION



LOCATION MAP

* VARIOUS

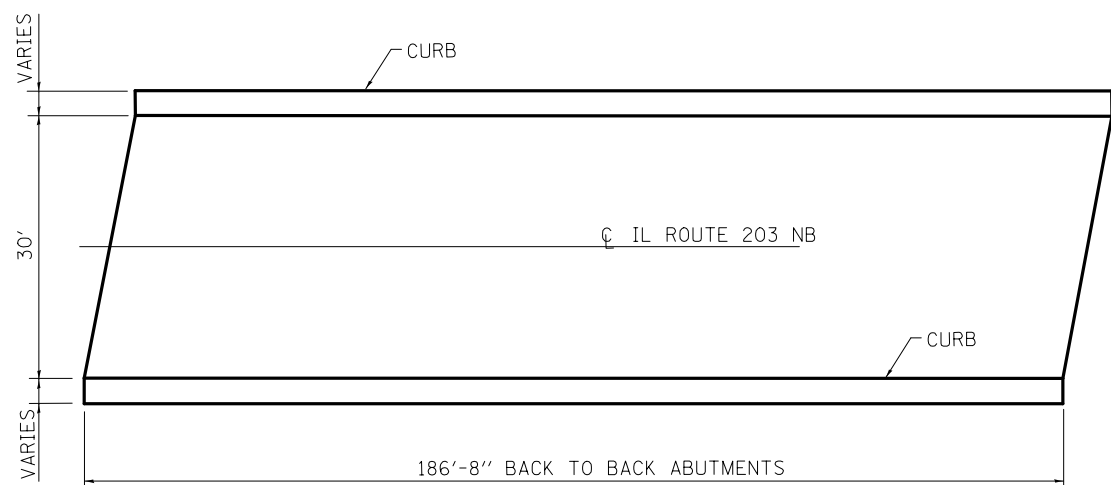
FILE NAME =	USER NAME = Copperno1IPE	DESIGNED -	REVISED -
pw:\IL\084EBIDINTEG\illinois.gov\PWIDOT\Documents\DOT Offices\District 8\Projects\D876K26\DRAWING\DATA\EAD\Sheets\D876K26-sht-cover.dwg		CHECKED -	REVISED -
		DATE -	REVISED -

STATE OF ILLINOIS
DEPARTMENT OF TRANSPORTATION

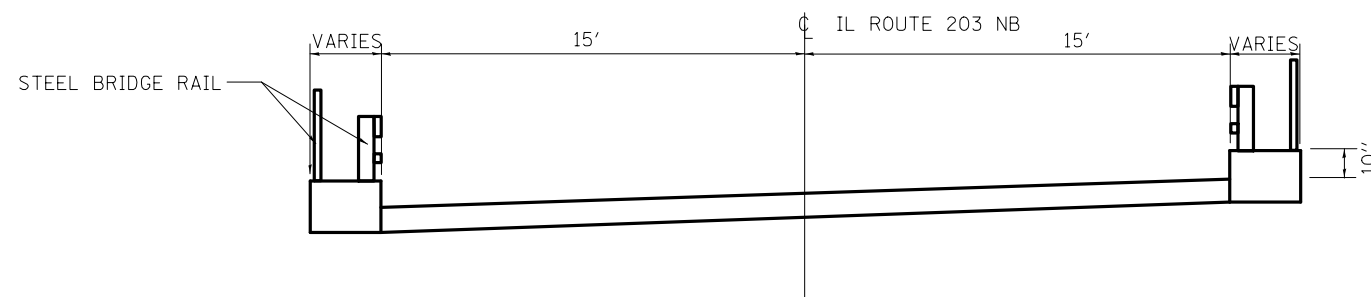
BRIDGE #082-0025 CARRYING IL 203 NB TO SB RAMP OVER I-55/70
PLAN AND SECTION VIEWS

SCALE: SHEET NO. OF SHEETS STA. TO STA.

F.A. RTE.	SECTION	COUNTY	TOTAL SHEETS	SHEET NO.
•	D8 BRIDGE DECK 2012-1	ST. CLAIR	99	8
			CONTRACT NO. 76K26	
ILLINOIS				



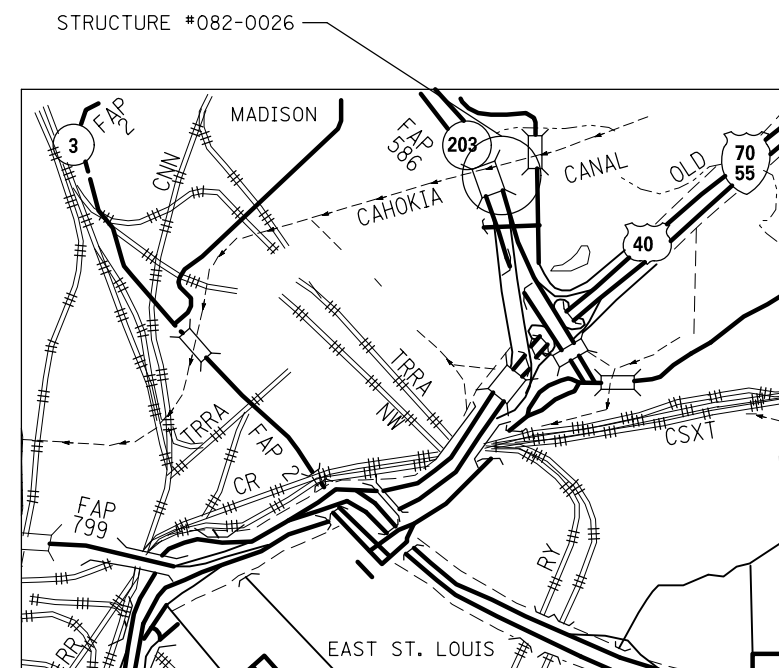
PLAN VIEW



TYPICAL SECTION

TOTAL BILL OF MATERIALS

ITEM	UNIT	TOTAL
CONCRETE SEALER	SQ FT	7,143



LOCATION MAP

* VARIOUS

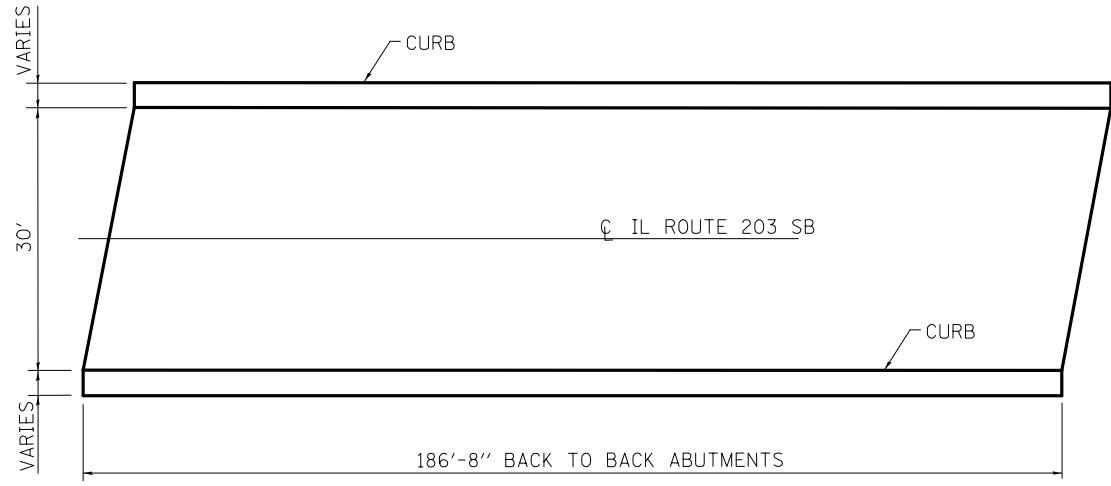
FILE NAME =	USER NAME = CoppernoIPE	DESIGNED -	REVISED -
pw:\IL\084EBIDINTEG\illinois.gov\PWIDOT\Documents\IDOT Offices\District 8\Projects\D876K26\DRAWING\DATA\EA0sheets\D876K26-sht-cover.dwg		CHECKED -	REVISED -
	PLOT SCALE = 100.0000' / 1in.	DATE -	REVISED -
	PLOT DATE = 2/10/2017		

STATE OF ILLINOIS
DEPARTMENT OF TRANSPORTATION

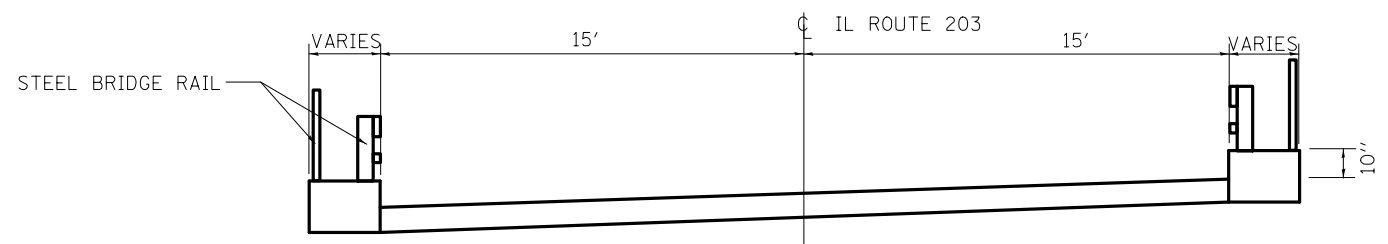
BRIDGE #082-0026 CARRYING IL 203 NB OVER CAHOKIA CANAL
PLAN AND SECTION VIEWS

SCALE: SHEET NO. OF SHEETS STA. TO STA.

F.A. RTE.	SECTION	COUNTY	TOTAL SHEETS	SHEET NO.
•	D8 BRIDGE DECK 2017-1	ST. CLAIR	99	9
			CONTRACT NO. 76K26	
ILLINOIS				



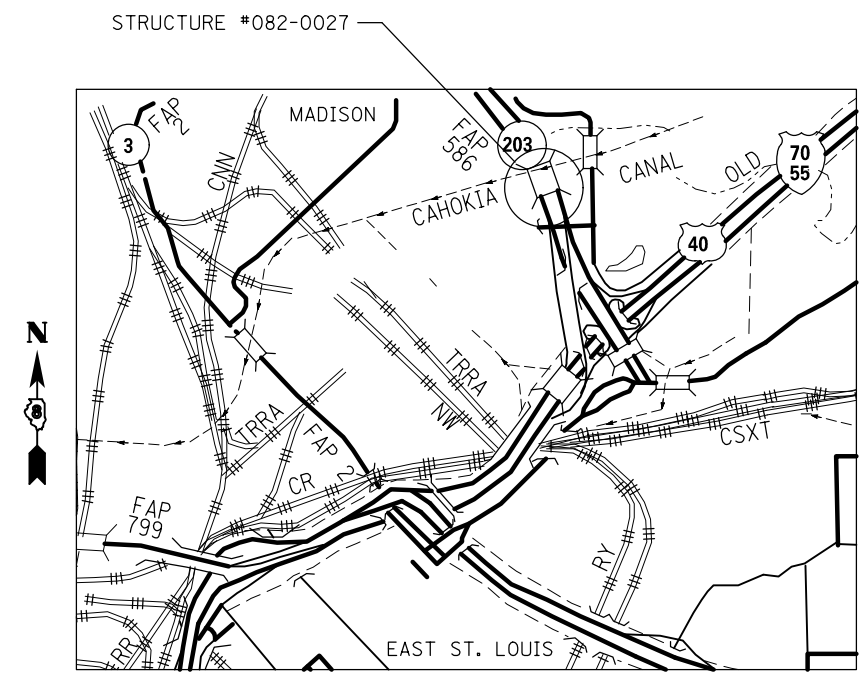
PLAN VIEW



TYPICAL SECTION

TOTAL BILL OF MATERIALS

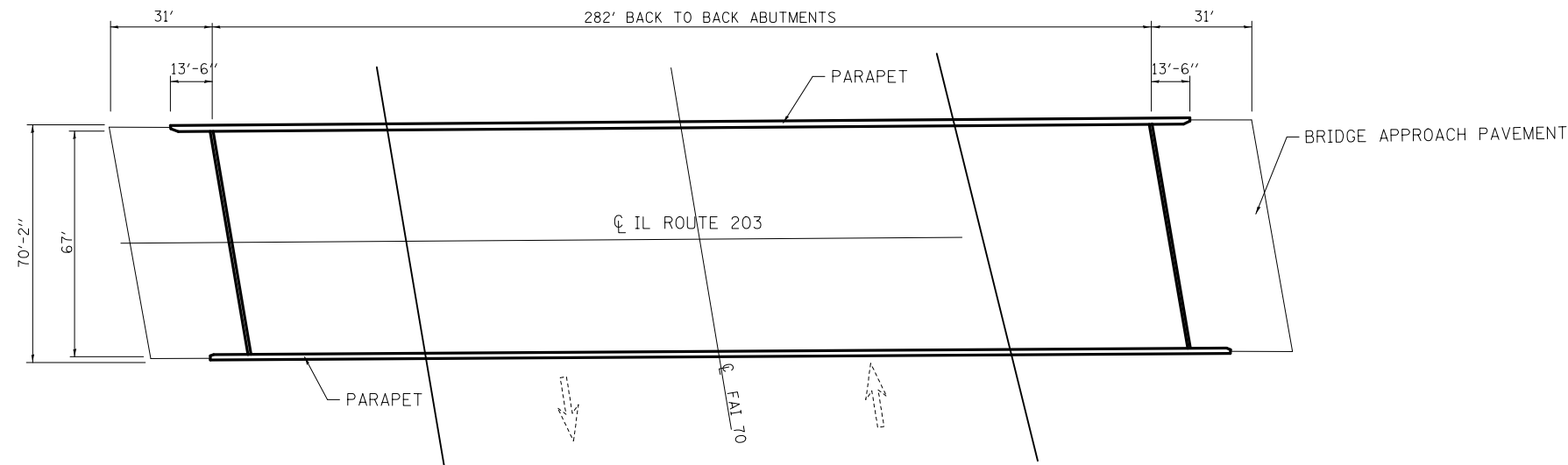
ITEM	UNIT	TOTAL
CONCRETE SEALER	SQ FT	7,143



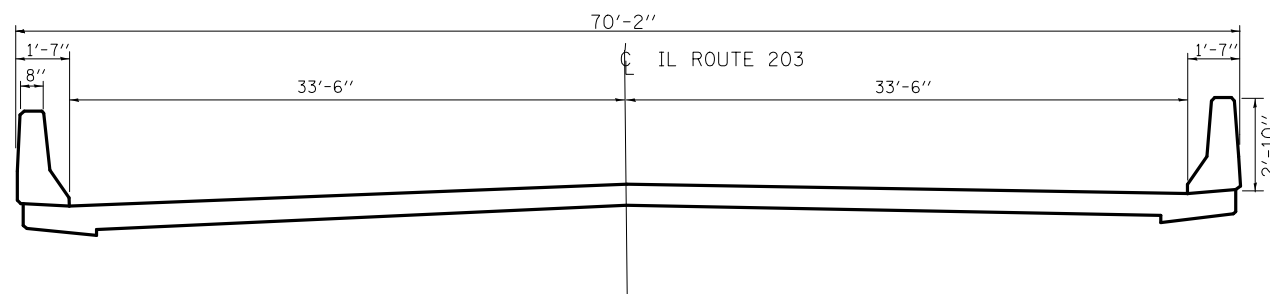
LOCATION MAP

* VARIOUS

FILE NAME =	USER NAME = CoppernoIPE	DESIGNED -	REVISED -	STATE OF ILLINOIS DEPARTMENT OF TRANSPORTATION	BRIDGE #082-0027 CARRYING IL 203 SB OVER CAHOKIA CANAL PLAN AND SECTION VIEWS			F.A. RTE.	SECTION	COUNTY	TOTAL SHEETS	SHEET NO.
pw:\IL\084EBIDINTEG\illinois.gov\PWIDOT\Documents\IDOT Offices\District 8\Projects\D876K26\DRAWING\DATA\EAD\Sheets\D876K26-sht-cover.dwg	PLOT SCALE = 100.0000' / 1in.	CHECKED -	REVISED -					D8 BRIDGE DECK 2017-1	ST. CLAIR	99	10	
	PLOT DATE = 2/10/2017	DATE -	REVISED -		SCALE: SHEET NO. OF SHEETS STA. TO STA.			ILLINOIS		CONTRACT NO. 76K26		



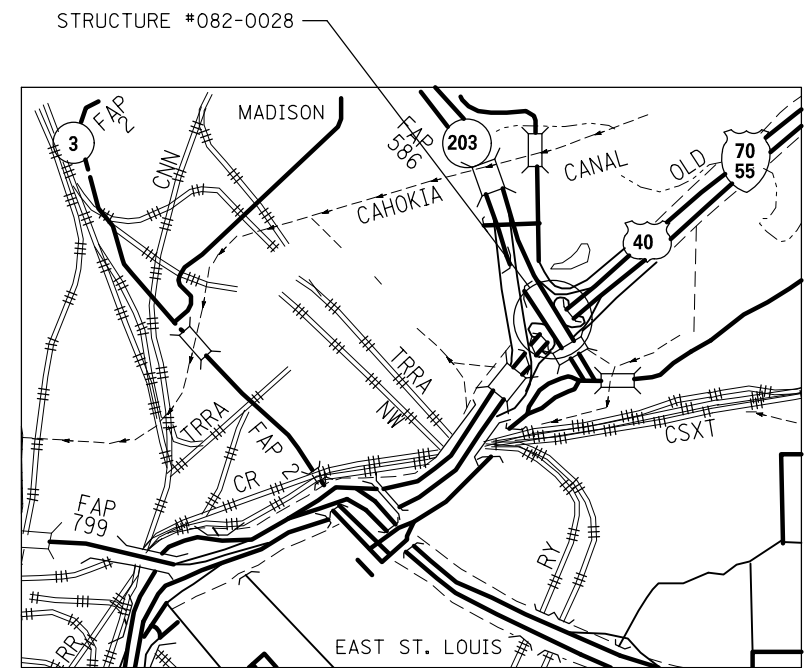
PLAN VIEW



TYPICAL SECTION

TOTAL BILL OF MATERIALS

ITEM	UNIT	TOTAL
CONCRETE SEALER	SQ FT	25,310



LOCATION MAP

* VARIOUS

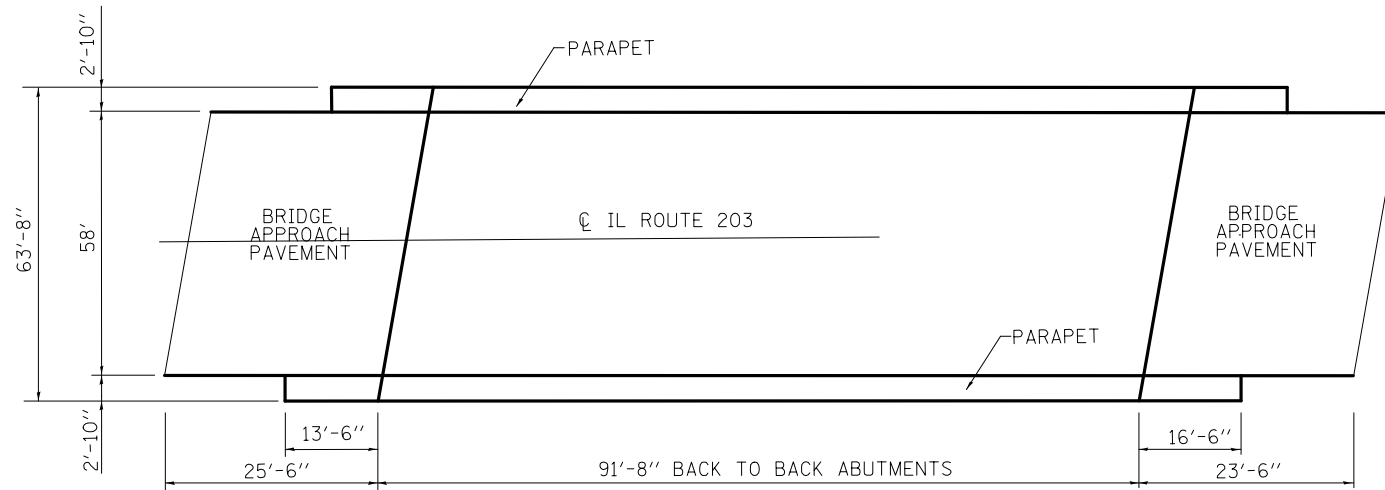
FILE NAME =	USER NAME = CoppernoIPE	DESIGNED -	REVISED -
pw:\IL\084EBIDINTEG\illinois.gov\PWIDOT\Documents\DOT Offices\District 8\Projects\0875\DRAWING\DATA\EA0\Sheets\D876K26-sht-cover.dwg		CHECKED -	REVISED -
		DATE -	REVISED -

STATE OF ILLINOIS
DEPARTMENT OF TRANSPORTATION

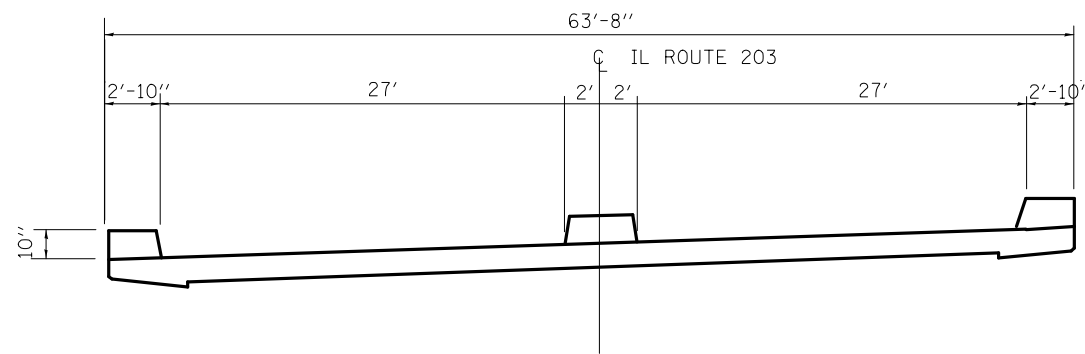
BRIDGE #082-0028 CARRYING IL 203 OVER FAI 70
PLAN AND SECTION VIEWS

SCALE: SHEET NO. OF SHEETS STA. TO STA.

F.A. RTE.	SECTION	COUNTY	TOTAL SHEETS	SHEET NO.
•	D8 BRIDGE DECK 2017-1	ST. CLAIR	99	11
			CONTRACT NO. 76K26	
ILLINOIS				



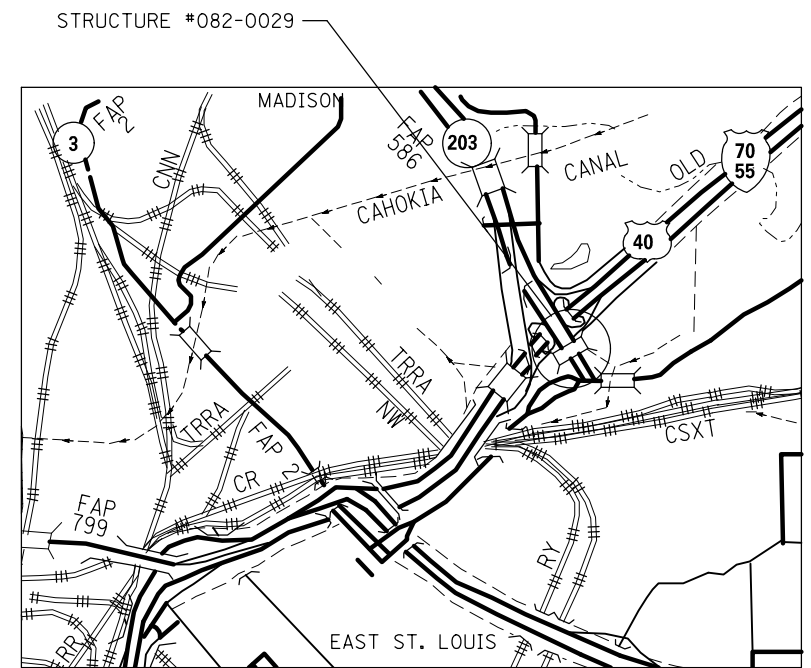
PLAN VIEW



TYPICAL SECTION

TOTAL BILL OF MATERIALS

ITEM	UNIT	TOTAL
CONCRETE SEALER	SQ FT	8,929



LOCATION MAP

* VARIOUS

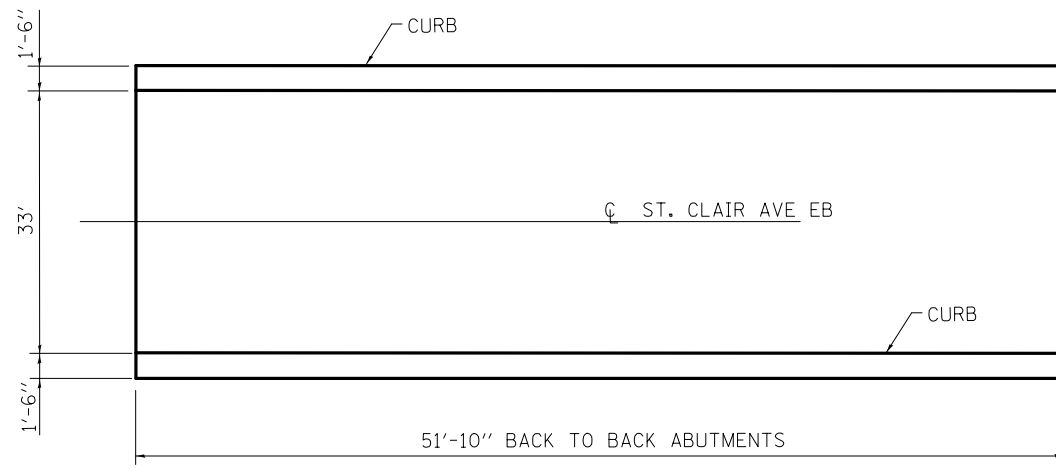
FILE NAME =	USER NAME = CoppernoIPE	DESIGNED -	REVISED -
pw:\IL\084EBIDINTEG\illinois.gov\PWIDOT\Documents\IDOT Offices\District 8\Projects\0876\DRAWING\DATA\EAD\Sheets\D876K26-sht-cover.dwg		CHECKED -	REVISED -
		PLOT SCALE = 100.0000' / 1in.	REVISED -
		DATE -	REVISED -

STATE OF ILLINOIS
DEPARTMENT OF TRANSPORTATION

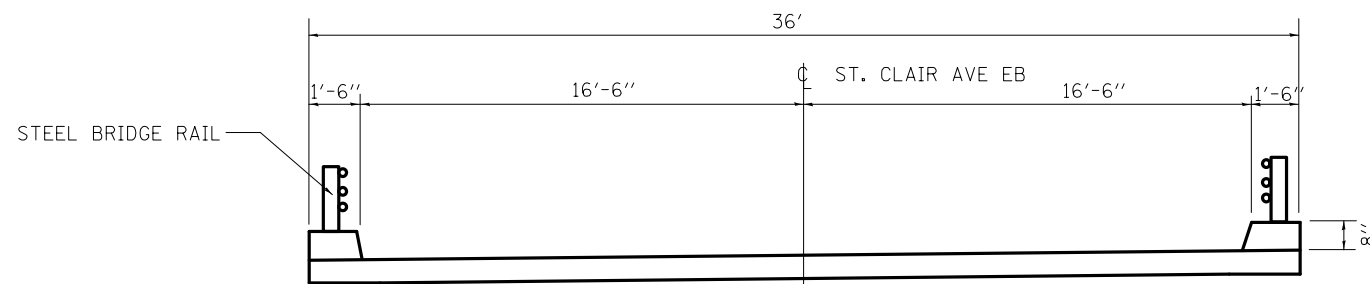
BRIDGE #082-0029 CARRYING IL 203 - 0.1M N OLD US 40
PLAN AND SECTION VIEWS

SCALE: SHEET NO. OF SHEETS STA. TO STA.

F.A. RTE.	SECTION	COUNTY	TOTAL SHEETS	SHEET NO.
*	D8 BRIDGE DECK 2017-1	ST. CLAIR	99	12
			CONTRACT NO. 76K26	
ILLINOIS				



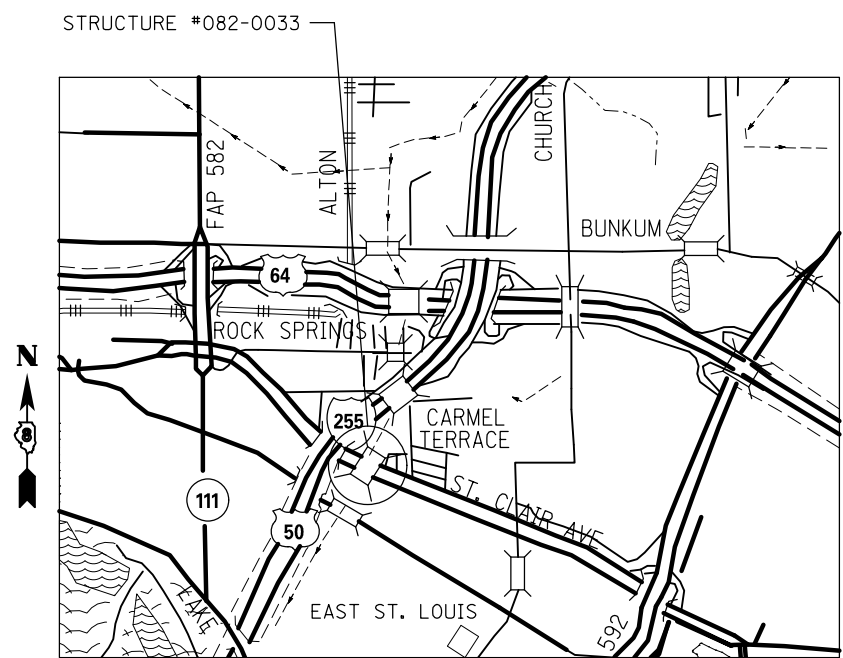
PLAN VIEW



TYPICAL SECTION

TOTAL BILL OF MATERIALS

ITEM	UNIT	TOTAL
CONCRETE SEALER	SQ FT	1,935



LOCATION MAP

* VARIOUS

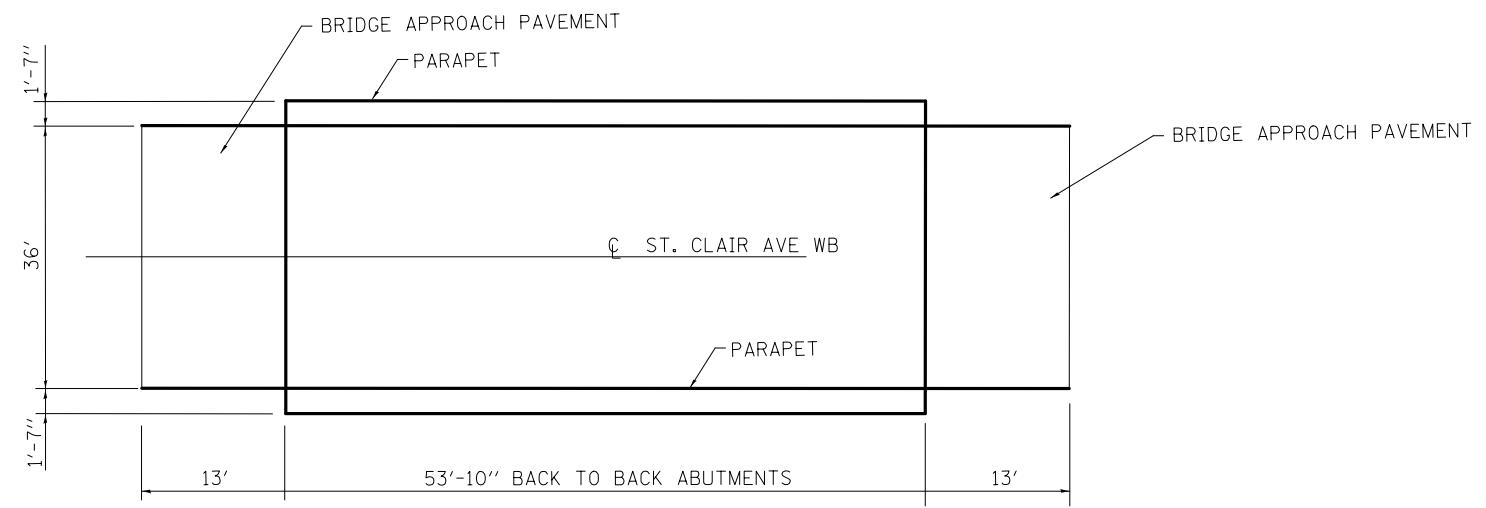
FILE NAME =	USER NAME = CoppernoIPE	DESIGNED -	REVISED -
pw:\IL\084EBID\INTEG\illinois.gov\PWIDOT\Documents\DOT Offices\District 8\Projects\0876\KBRAND\Drawings\EA\Sheets\D876K26-sht-cover.dwg		DRAWN -	REVISED -
	PLOT SCALE = 100.0000' / 1in.	CHECKED -	REVISED -
	PLOT DATE = 2/10/2017	DATE -	REVISED -

STATE OF ILLINOIS
DEPARTMENT OF TRANSPORTATION

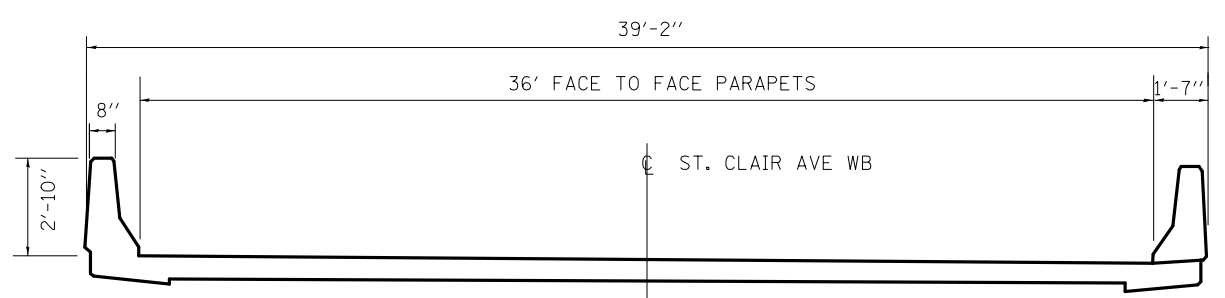
BRIDGE #082-0033 CARRYING ST. CLAIR AVE EB OVER HARDING DITCH
PLAN AND SECTION VIEWS

SCALE: SHEET NO. OF SHEETS STA. TO STA.

F.A. RTE.	SECTION	COUNTY	TOTAL SHEETS	SHEET NO.
•	D8 BRIDGE DECK 2017-1	ST. CLAIR	99	13
			CONTRACT NO. 76K26	
ILLINOIS				



PLAN VIEW

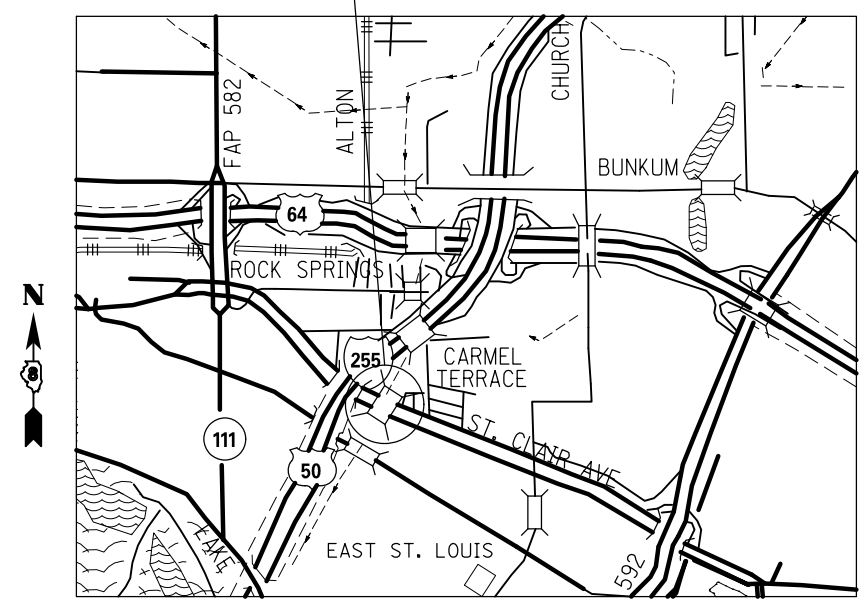


TYPICAL SECTION

TOTAL BILL OF MATERIALS

ITEM	UNIT	TOTAL
CONCRETE SEALER	SQ FT	3.268

STRUCTURE #082-0034



LOCATION MAP

* VARIOUS

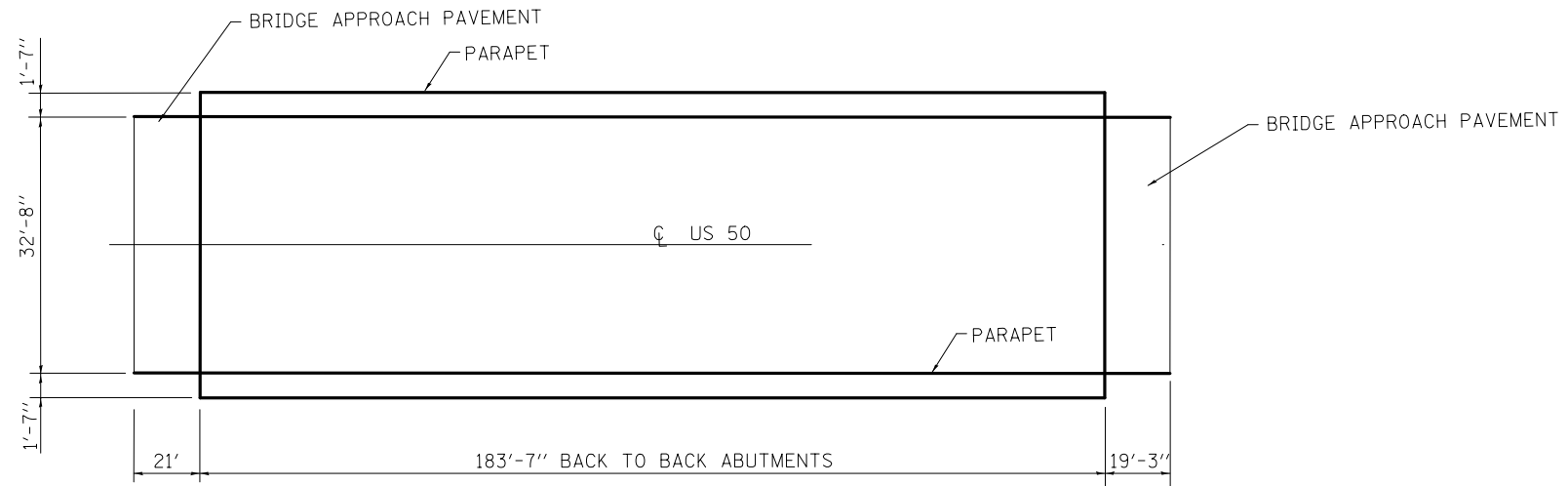
FILE NAME =	USER NAME = Copperno11PE	DESIGNED -	REVISED -
pw:\IL\084EBID\INTEG\illinois.gov\PWIDOT\Documents\IDOT Offices\District 8\Projects\D876K26\DRAWING\DATA\EA0\Sheets\D876K26-sht-cover.dwg		CHECKED -	REVISED -
		DATE -	REVISED -

STATE OF ILLINOIS
DEPARTMENT OF TRANSPORTATION

BRIDGE #082-0034 CARRYING ST. CLAIR AVE WB OVER HARDING DITCH
PLAN AND SECTION VIEWS

SCALE:	SHEET NO.	OF	SHEETS	STA.	TO	STA.
--------	-----------	----	--------	------	----	------

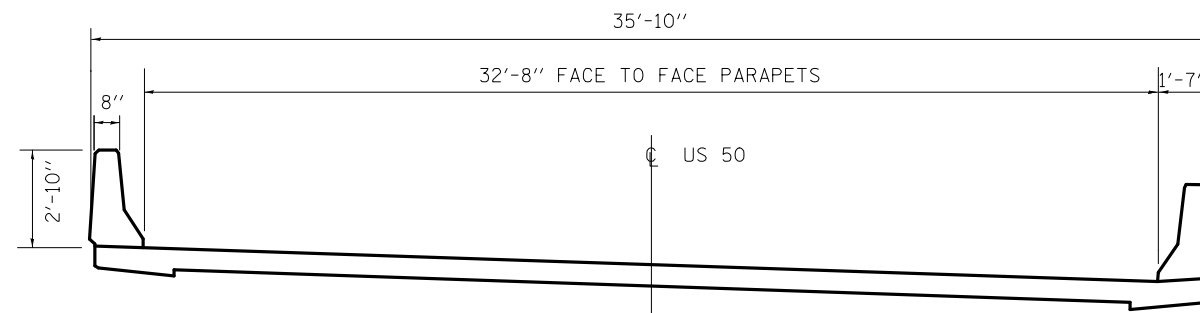
F.A. RTE.	SECTION	COUNTY	TOTAL SHEETS	SHEET NO.
•	D8 BRIDGE DECK 2017-1	ST. CLAIR	99	14
			CONTRACT NO. 76K26	
ILLINOIS				



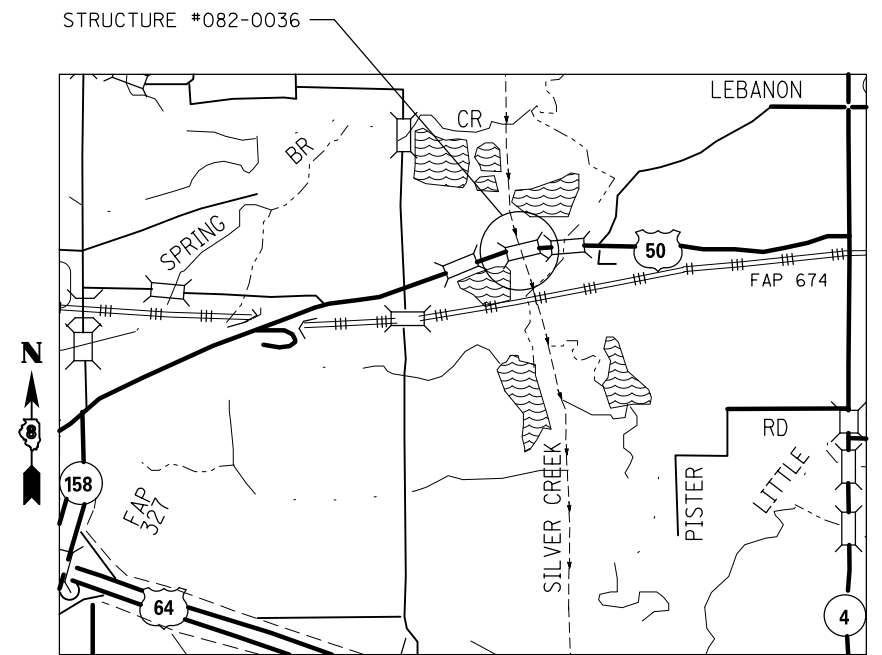
PLAN VIEW

TOTAL BILL OF MATERIALS

ITEM	UNIT	TOTAL
CONCRETE SEALER	SQ FT	8,656



TYPICAL SECTION



LOCATION MAP

* VARIOUS

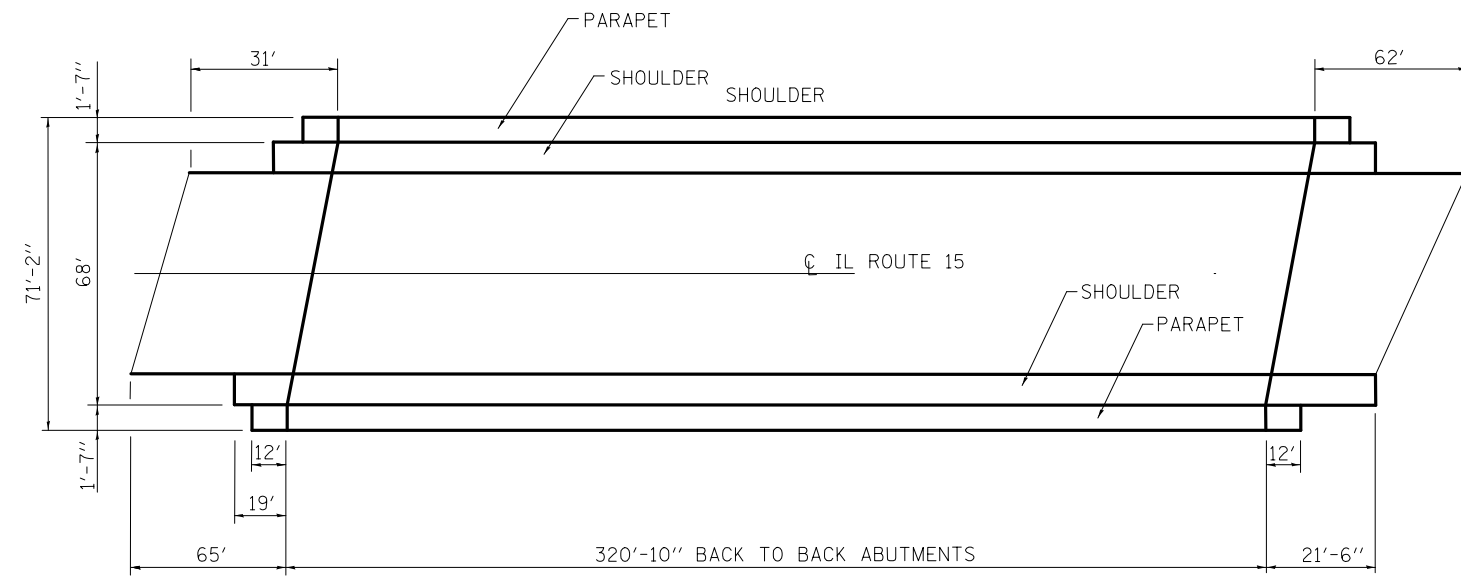
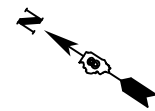
FILE NAME =	USER NAME = CoppernoIPE	DESIGNED -	REVISED -
pw:\IL\084EBIDINTEG\illinois.gov\PWIDOT\Documents\IDOT Offices\District 8\Projects\0876\DRAWING\DATA\EA0\Sheets\D876K26-sht-cover.dwg		CHECKED -	REVISED -
	PLOT SCALE = 100.0000' / 1in.	DATE -	REVISED -
	PLOT DATE = 2/10/2017		

STATE OF ILLINOIS
DEPARTMENT OF TRANSPORTATION

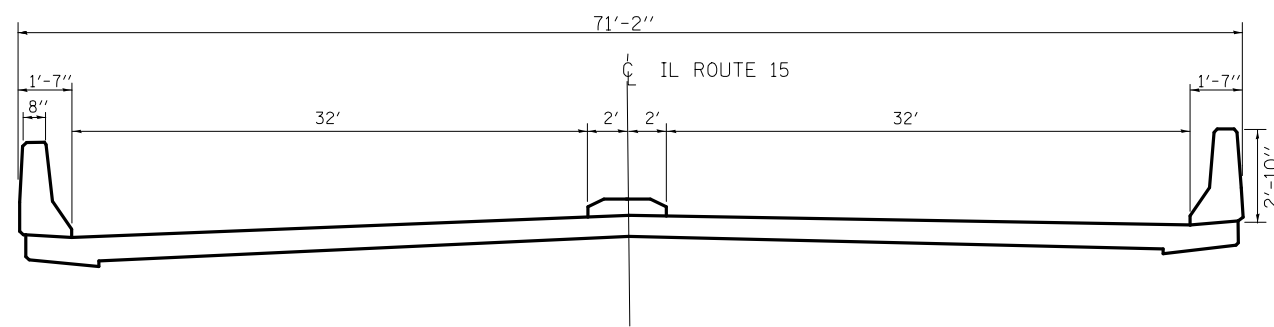
BRIDGE #082-0036 CARRYING US 50 OVER SILVER CREEK
PLAN AND SECTION VIEWS

SCALE: SHEET NO. OF SHEETS STA. TO STA.

F.A. RTE.	SECTION	COUNTY	TOTAL SHEETS	SHEET NO.
•	D8 BRIDGE DECK 2017-1	ST. CLAIR	99	15
			CONTRACT NO. 76K26	
ILLINOIS				



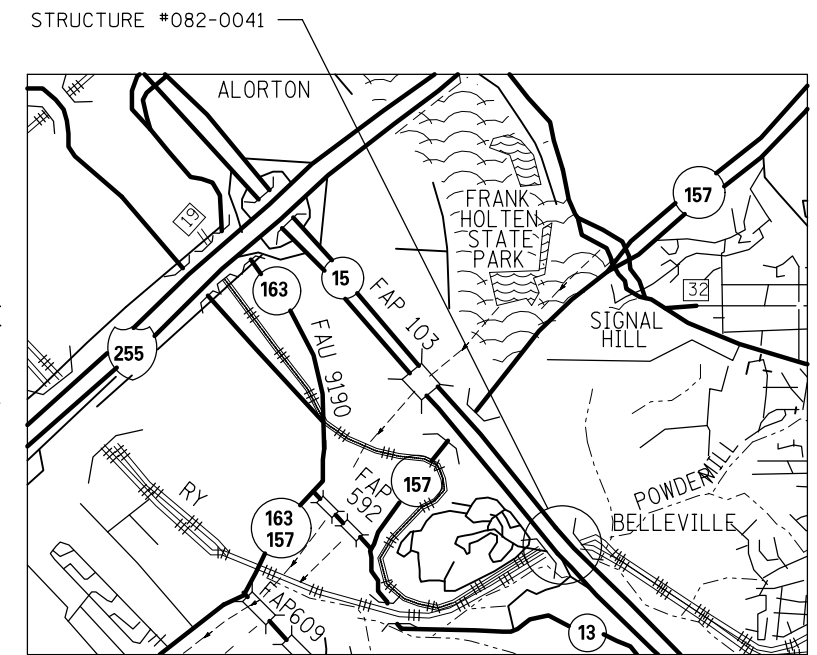
PLAN VIEW



TYPICAL SECTION

TOTAL BILL OF MATERIALS

ITEM	UNIT	TOTAL
CONCRETE SEALER	SQ FT	27,401



LOCATION MAP

* VARIOUS

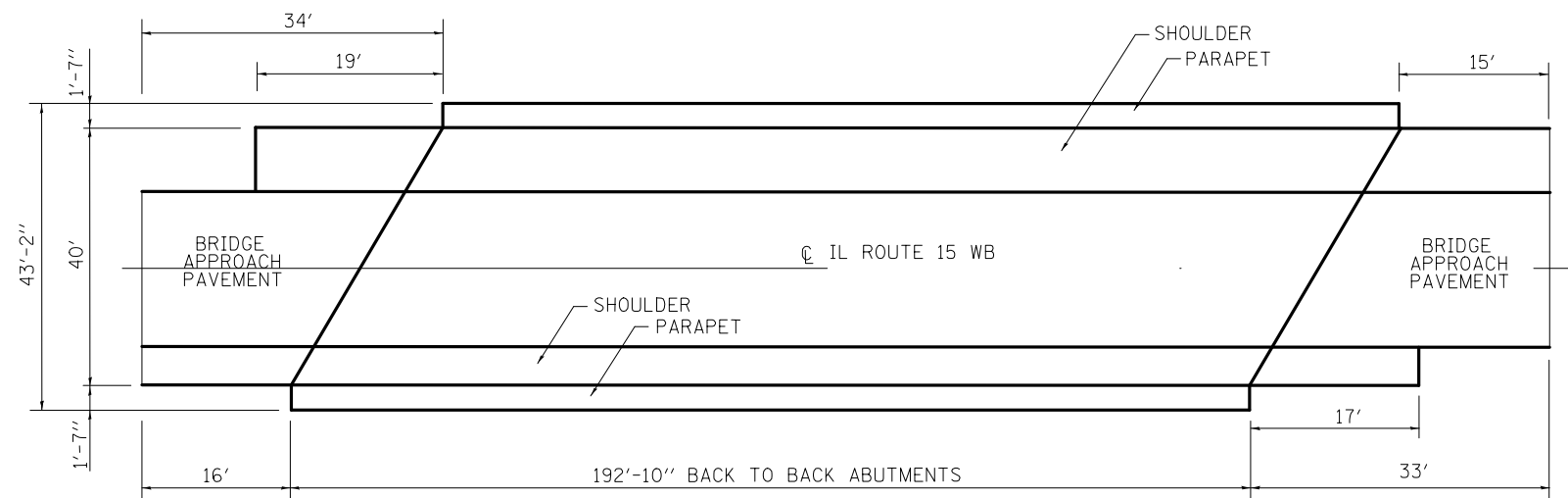

FILE NAME =	USER NAME = CoppernoIPE	DESIGNED -	REVISED -
p:\IL\084EBID\INTEG\illinois.gov\PIDOT\Documents\IDOT Offices\District 8\Projects\D876K26\Drawings\EA\Drawings\EA084EBID\084EBID-0041-01-01.dwg		DRAWN -	REVISED -
	PLOT SCALE = 100.0000' / 1in.	CHECKED -	REVISED -
	PLOT DATE = 2/10/2017	DATE -	REVISED -

STATE OF ILLINOIS
DEPARTMENT OF TRANSPORTATION

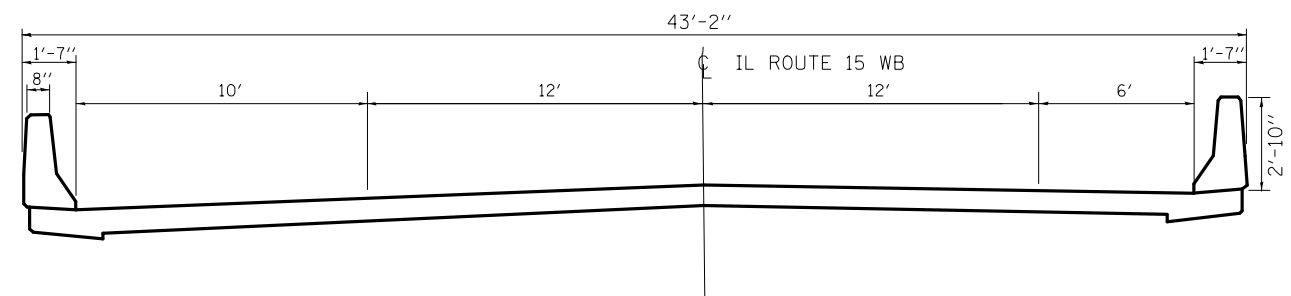
BRIDGE #082-0041 CARRYING IL 15 OVER NS RAILROAD
PLAN AND SECTION VIEWS

SCALE:	SHEET NO.	OF SHEETS	STA.	TO STA.
--------	-----------	-----------	------	---------

F.A. RTE.	SECTION	COUNTY	TOTAL SHEETS	SHEET NO.
•	D8 BRIDGE DECK 2017-1	ST. CLAIR	99	16
			CONTRACT NO. 76K26	
ILLINOIS				



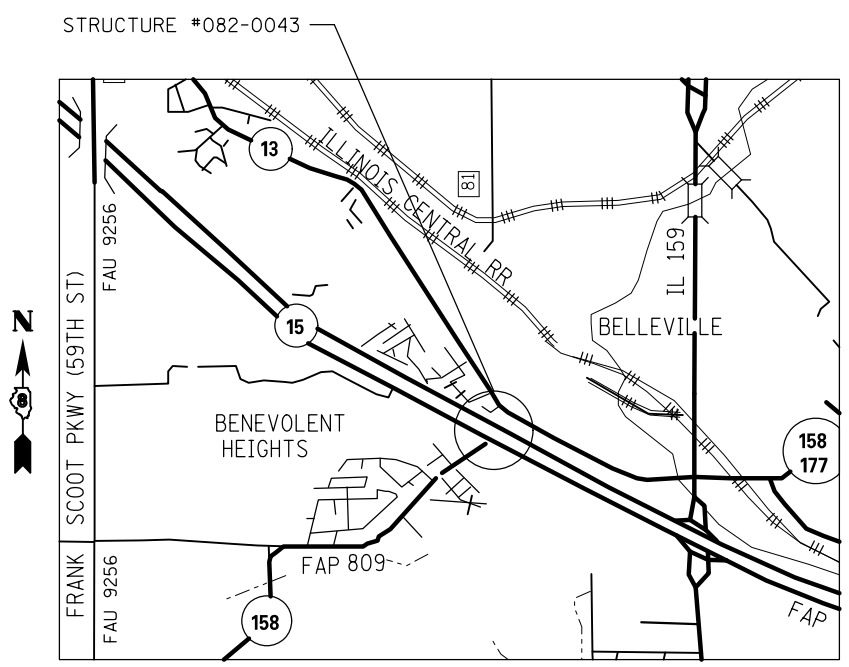
PLAN VIEW



TYPICAL SECTION

TOTAL BILL OF MATERIALS

ITEM	UNIT	TOTAL
CONCRETE SEALER	SQ FT	11,245



LOCATION MAP

* VARIOUS

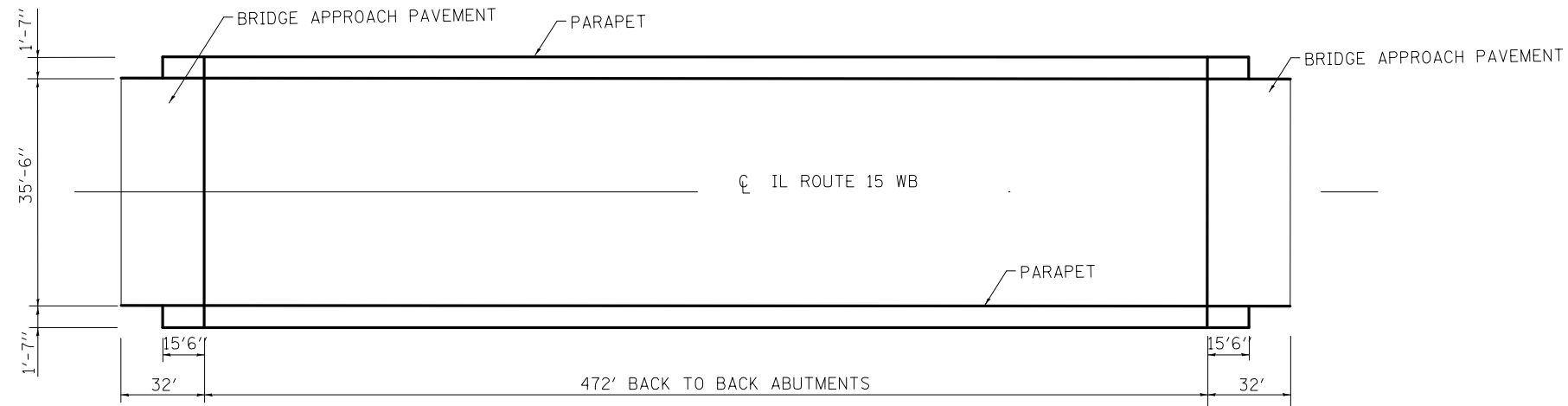
FILE NAME =	USER NAME = CoppernoIPE	DESIGNED -	REVISED -
pw:\IL\084EBIDINTEG.illinois.gov\PIDOT\Documents\IDOT Offices\District 8\Projects\D876K26\Drawings\EA0\Sheets\D876K26-sht-cover.dwg		DRAWN -	REVISED -
	PLOT SCALE = 100.0000' / 1in.	CHECKED -	REVISED -
	PLOT DATE = 2/10/2017	DATE -	REVISED -

STATE OF ILLINOIS
DEPARTMENT OF TRANSPORTATION

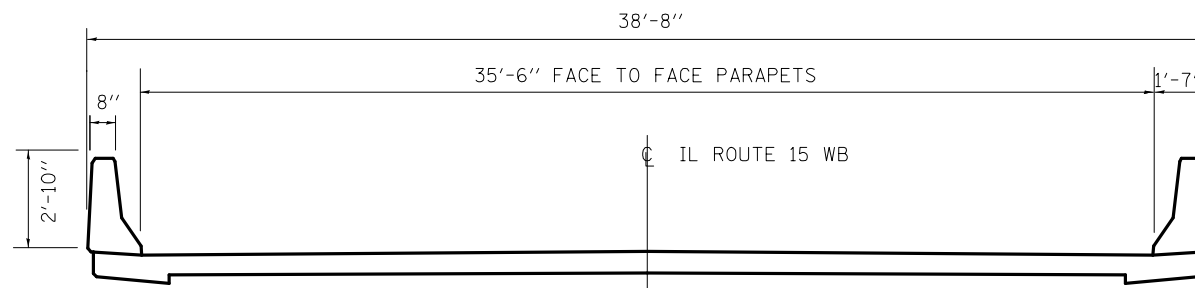
BRIDGE #082-0043 CARRYING IL 15 WB OVER IL 158
PLAN AND SECTION VIEWS

SCALE:	SHEET NO.	OF SHEETS	STA.	TO STA.
--------	-----------	-----------	------	---------

F.A. RTE.	SECTION	COUNTY	TOTAL SHEETS	SHEET NO.
•	D8 BRIDGE DECK 2017-1	ST. CLAIR	99	17
CONTRACT NO. 76K26				
ILLINOIS				



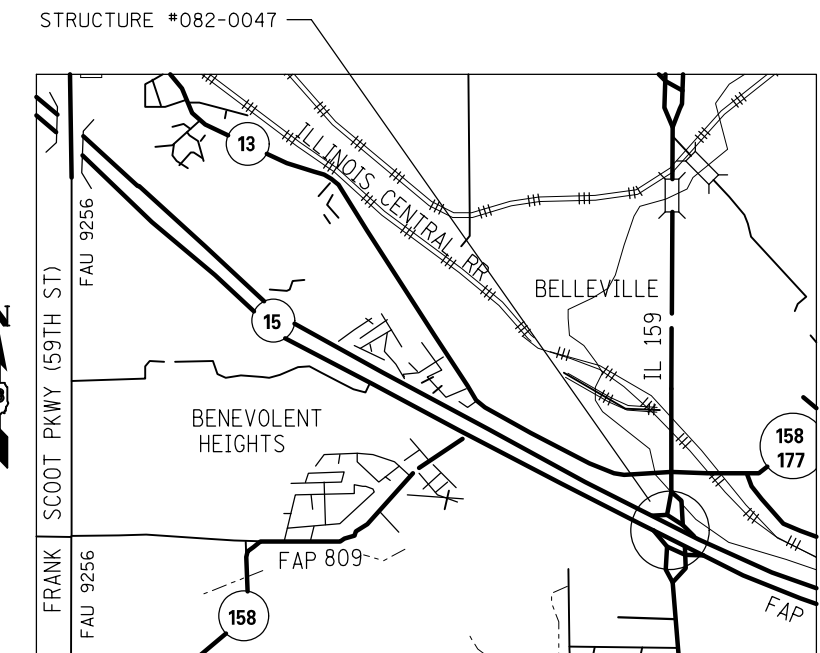
PLAN VIEW



TYPICAL SECTION

TOTAL BILL OF MATERIALS

ITEM	UNIT	TOTAL
CONCRETE SEALER	SQ FT	22,710



LOCATION MAP

* VARIOUS

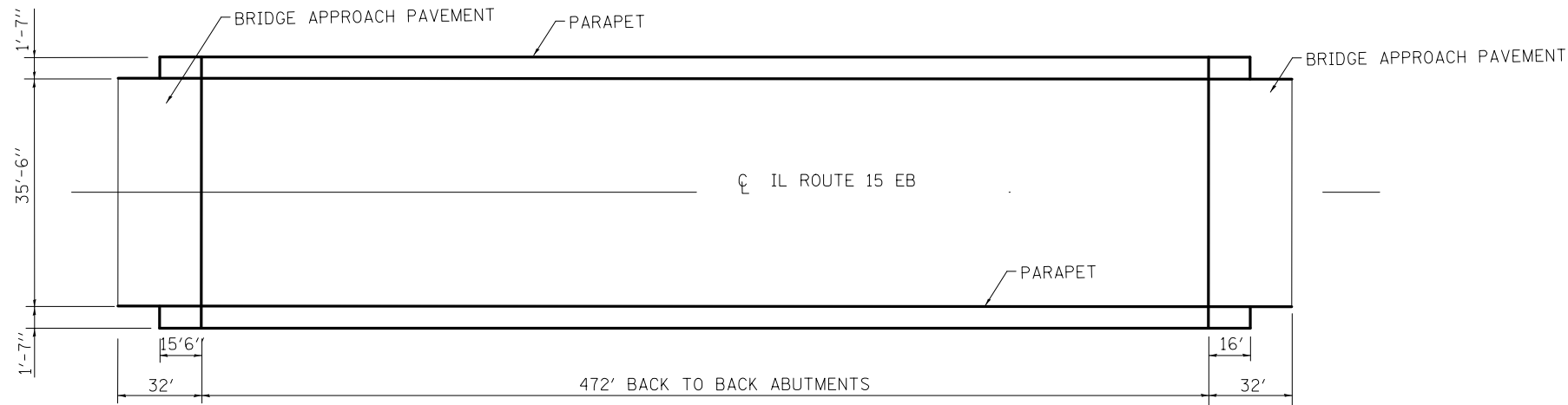
FILE NAME =	USER NAME = Copperno1PE	DESIGNED -	REVISED -
pw:\IL\084EBID\INTEG\illinois.gov\PWIDOT\Documents\IDOT Offices\District 8\Projects\D876K26\DRAWING\DATA\EA0\Sheets\D876K26-sht-cover.dwg		CHECKED -	REVISED -
		PLOT SCALE = 100.0000' / 1in.	REVISED -
		PLOT DATE = 2/10/2017	REVISED -

STATE OF ILLINOIS
DEPARTMENT OF TRANSPORTATION

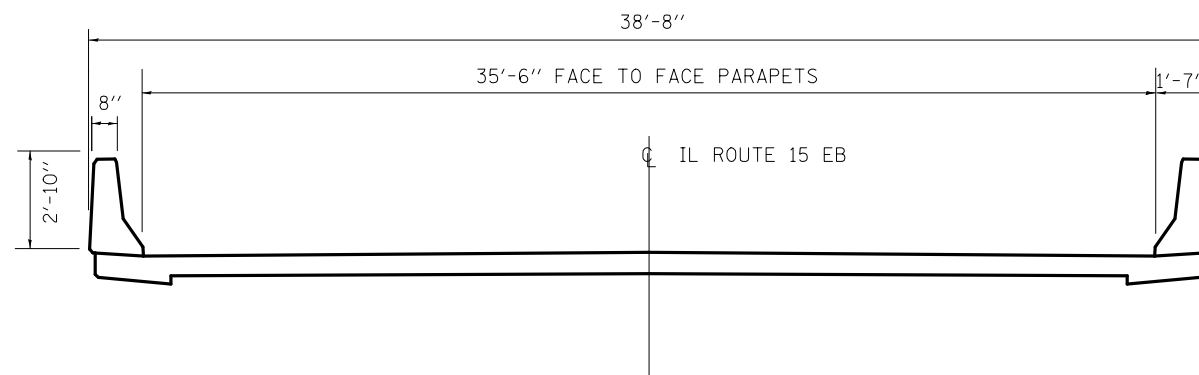
BRIDGE #082-0047 CARRYING IL 15 WB OVER IL 159
PLAN AND SECTION VIEWS

SCALE: SHEET NO. OF SHEETS STA. TO STA.

F.A. RTE.	SECTION	COUNTY	TOTAL SHEETS	SHEET NO.
•	D8 BRIDGE DECK 2017-1	ST. CLAIR	99	19
			CONTRACT NO. 76K26	
ILLINOIS				



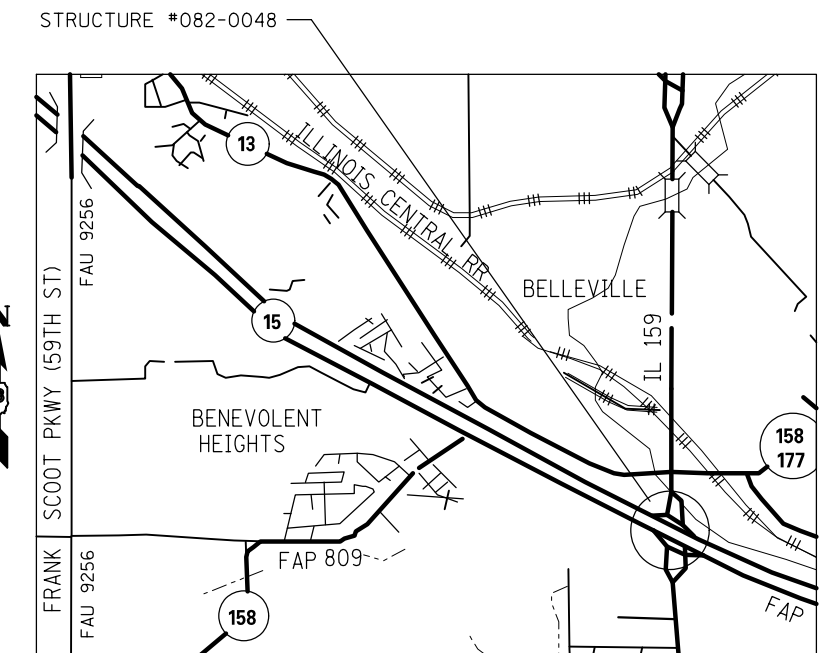
PLAN VIEW



TYPICAL SECTION

TOTAL BILL OF MATERIALS

ITEM	UNIT	TOTAL
CONCRETE SEALER	SQ FT	22,717



LOCATION MAP

* VARIOUS

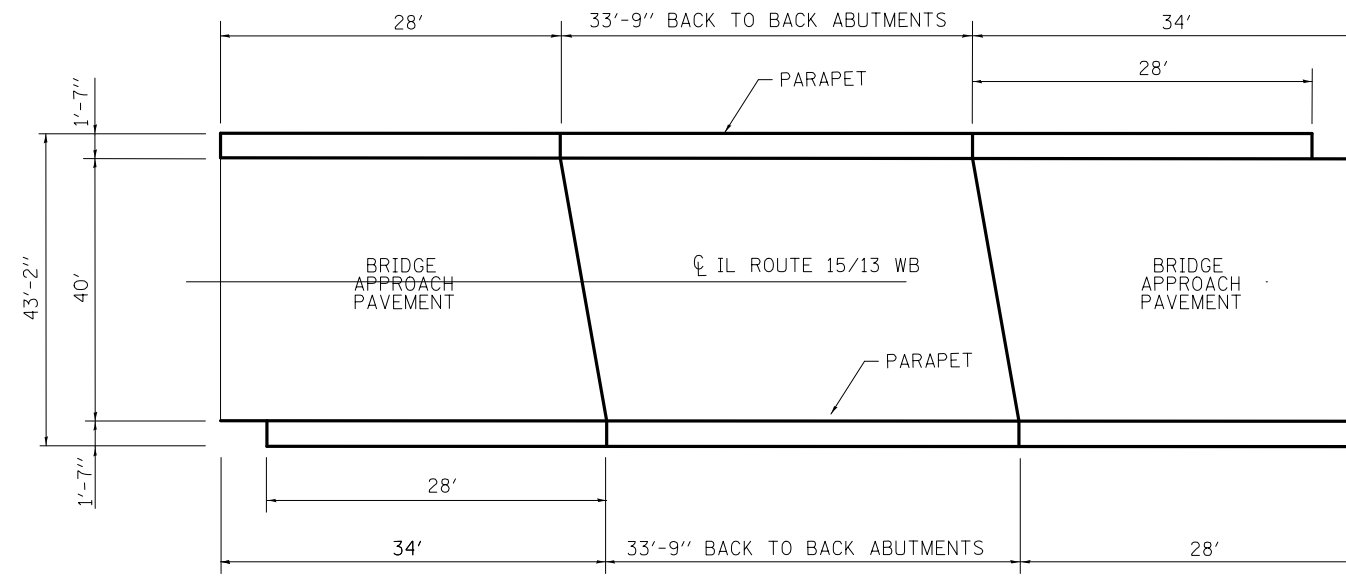
FILE NAME =	USER NAME = CoppernoIPE	DESIGNED -	REVISED -
pw:\IL\084EBID\INTEG\illinois.gov\PWIDOT\Documents\IDOT Offices\District 8\Projects\D876K26\DRAWING\DATA\EAD\Sheets\D876K26-sht-cover.dwg		CHECKED -	REVISED -
		PLOT SCALE = 100.0000' / 1in.	REVISED -
		PLOT DATE = 2/10/2017	REVISED -

STATE OF ILLINOIS
DEPARTMENT OF TRANSPORTATION

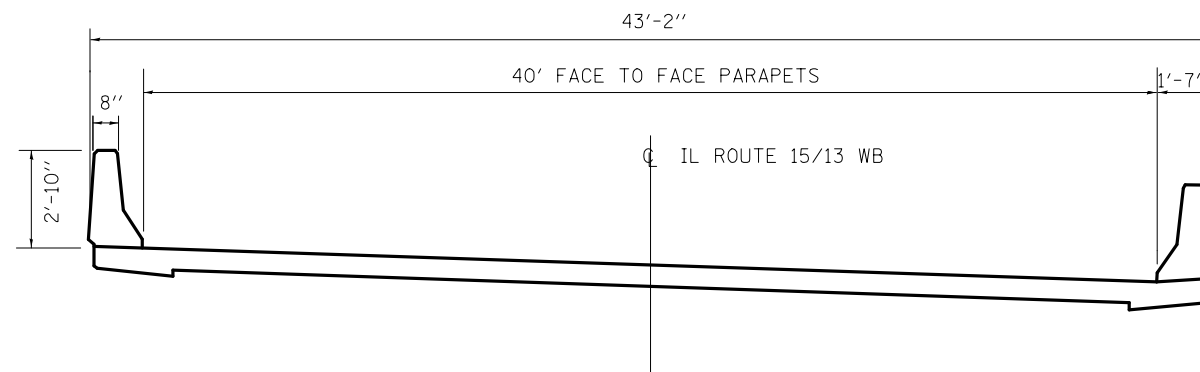
BRIDGE #082-0048 CARRYING IL 15 EB OVER IL 159
PLAN AND SECTION VIEWS

SCALE: SHEET NO. OF SHEETS STA. TO STA.

F.A. RTE.	SECTION	COUNTY	TOTAL SHEETS	SHEET NO.
	D8 BRIDGE DECK 2017-1	ST. CLAIR	99	20
			CONTRACT NO. 76K26	
ILLINOIS				



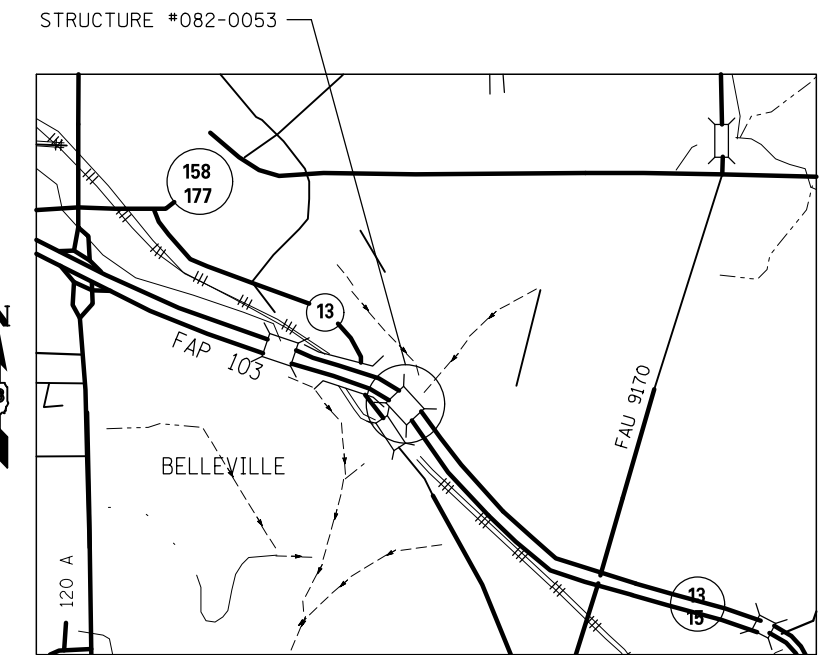
PLAN VIEW



TYPICAL SECTION

TOTAL BILL OF MATERIALS

ITEM	UNIT	TOTAL
CONCRETE SEALER	SQ FT	4,487



LOCATION MAP

* VARIOUS

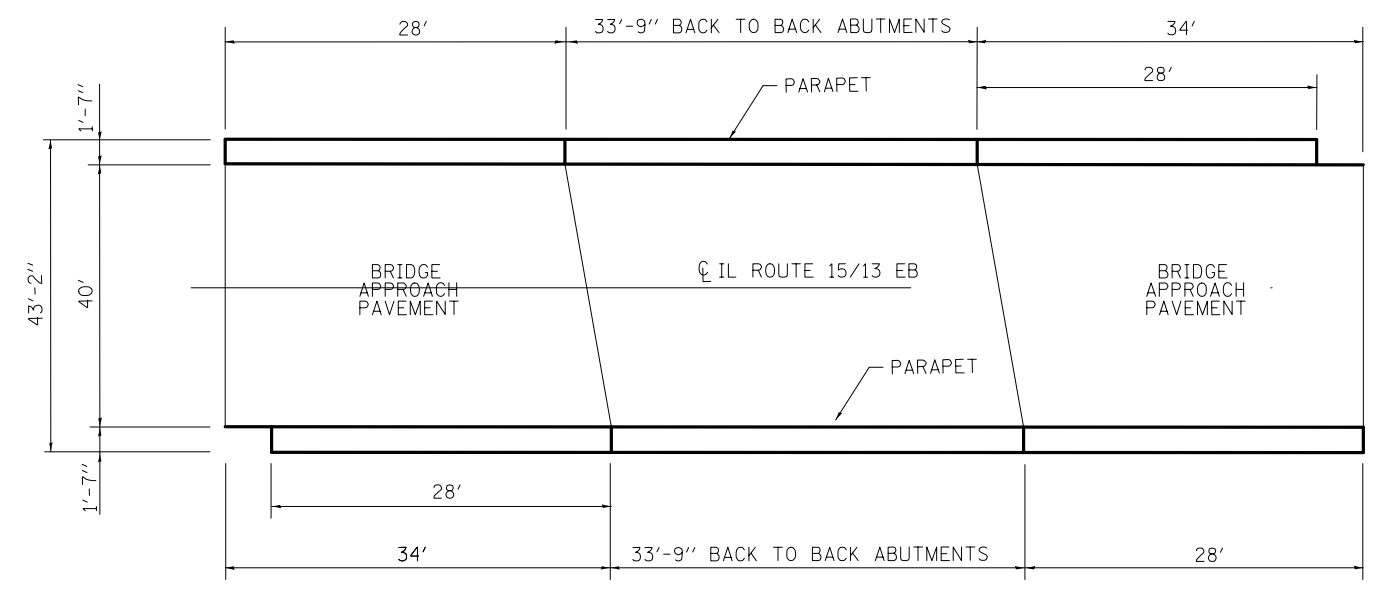
FILE NAME =	USER NAME = CoppernoIPE	DESIGNED -	REVISED -
p:\IL\084EBIDINTEG\illinois.gov\PIDOT\Documents\IDOT Offices\District 8\Projects\0876\DRAWING\DATA\EA0\Sheets\D876K26-sht-cover.dwg		CHECKED -	REVISED -
		PLOT SCALE = 100.0000' / 1in.	REVISED -
		PLOT DATE = 2/10/2017	REVISED -

STATE OF ILLINOIS
DEPARTMENT OF TRANSPORTATION

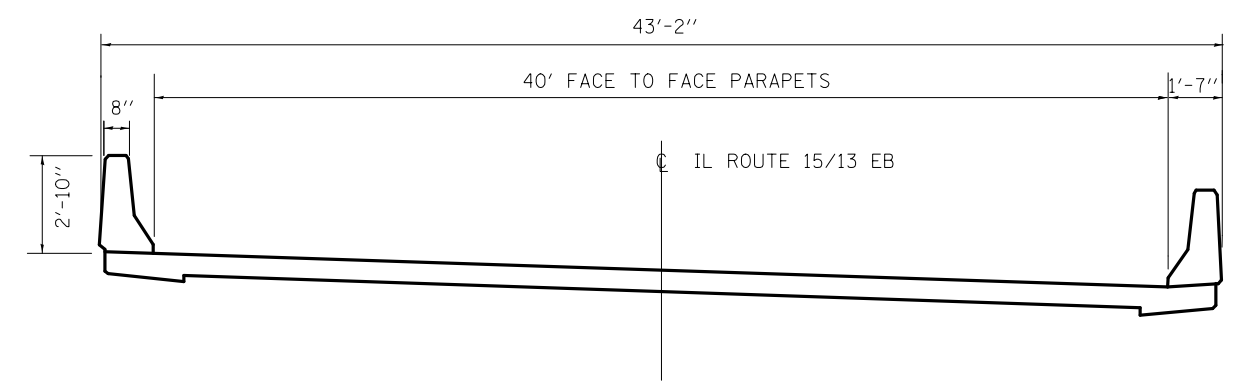
BRIDGE #082-0053 CARRYING IL 15/13 WB, 1.7M E OF IL 159
PLAN AND SECTION VIEWS

SCALE: SHEET NO. OF SHEETS STA. TO STA.

F.A. RTE.	SECTION	COUNTY	TOTAL SHEETS	SHEET NO.
D8	BRIDGE DECK 2017-1	ST. CLAIR	99	21
ILLINOIS			CONTRACT NO. 76K26	



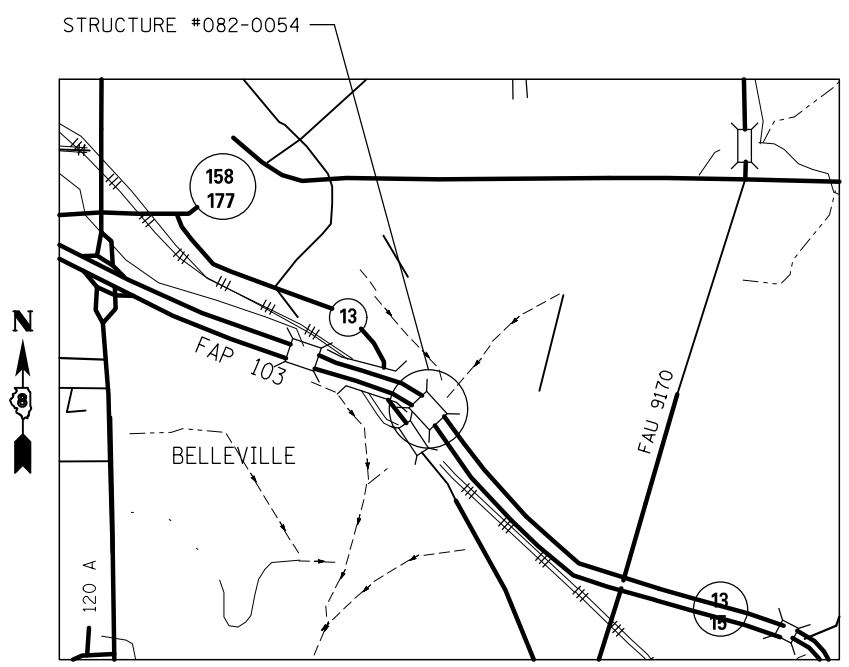
PLAN VIEW



TYPICAL SECTION

TOTAL BILL OF MATERIALS

ITEM	UNIT	TOTAL
CONCRETE SEALER	SQ FT	4,487



LOCATION MAP

* VARIOUS

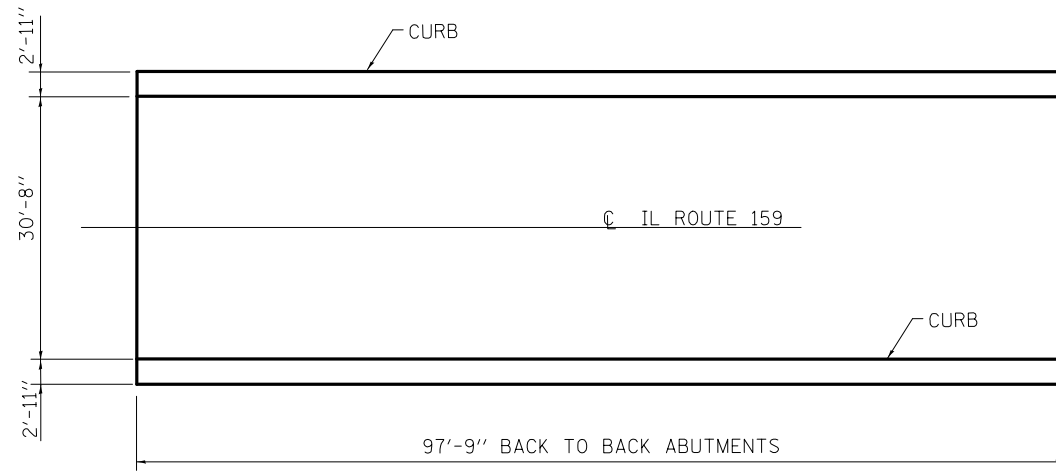

FILE NAME =	USER NAME = CoppernoIPE	DESIGNED -	REVISED -
pw:\IL\084EBID\INTEG\illinois.gov\PWIDOT\Documents\IDOT Offices\District 8\Projects\D876K26\DRAWING\DATA\EAD\Sheets\D876K26-sht-cover.dwg		CHECKED -	REVISED -
	PLOT SCALE = 100.0000' / 1in.	DATE -	REVISED -
	PLOT DATE = 2/10/2017		

STATE OF ILLINOIS
DEPARTMENT OF TRANSPORTATION

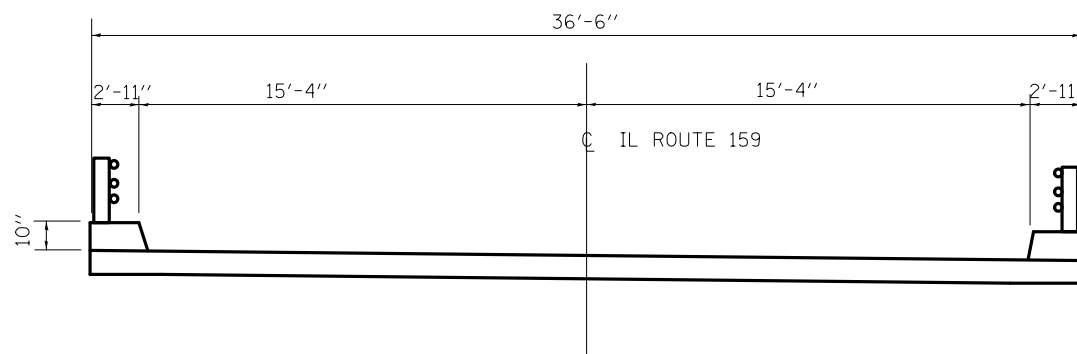
BRIDGE #082-0054 CARRYING IL 15/13 EB, 1.7M E OF IL 159
PLAN AND SECTION VIEWS

SCALE:	SHEET NO.	OF SHEETS	STA.	TO STA.
--------	-----------	-----------	------	---------

F.A. RTE.	SECTION	COUNTY	TOTAL SHEETS	SHEET NO.
D8	BRIDGE DECK 2017-1	ST. CLAIR	99	22
ILLINOIS			CONTRACT NO. 76K26	



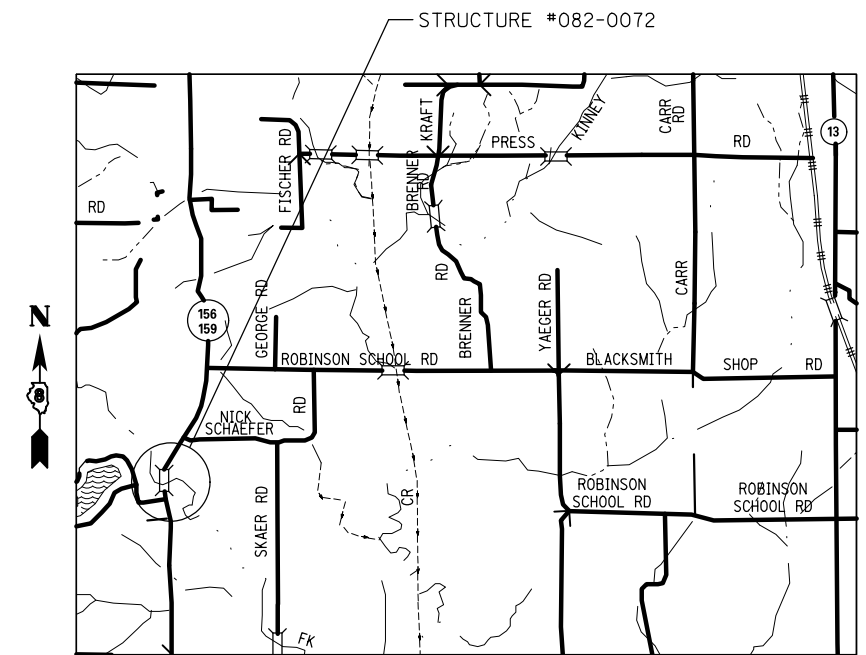
PLAN VIEW



TYPICAL SECTION

TOTAL BILL OF MATERIALS

ITEM	UNIT	TOTAL
CONCRETE SEALER	SQ FT	3,732



LOCATION MAP

* VARIOUS

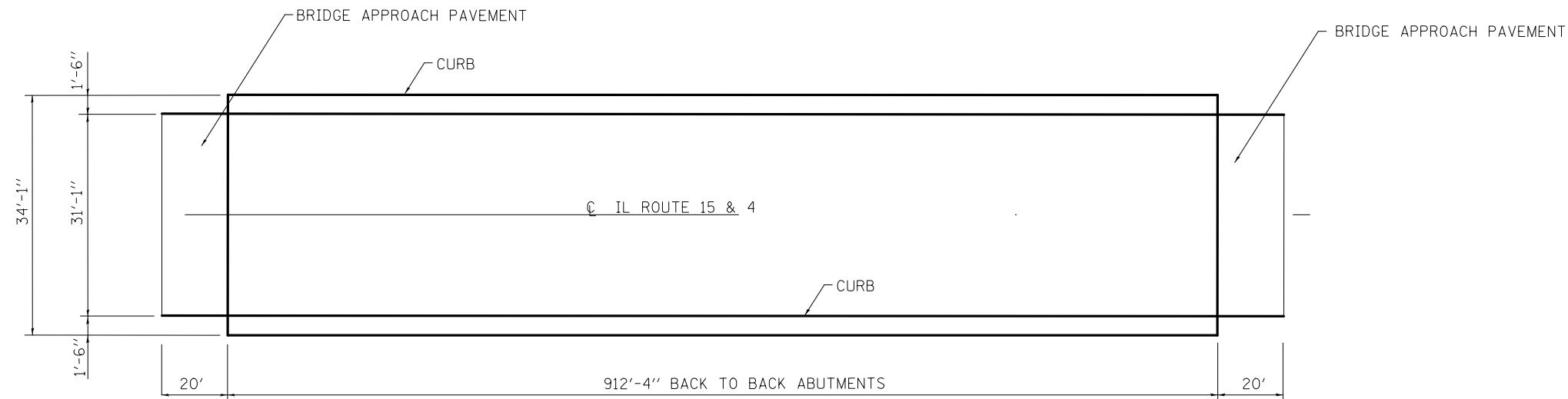
FILE NAME =	USER NAME = CoppernoIPE	DESIGNED -	REVISED -
pw:\IL\084EBID\INTEG\illinois.gov\PWIDOT\Documents\IDOT Offices\District 8\Projects\0876\KRAFT\Drawings\EA\Drawings\0876K26-sht-cover.dwg		DRAWN -	REVISED -
	PLOT SCALE = 100.0000' / 1in.	CHECKED -	REVISED -
	PLOT DATE = 2/10/2017	DATE -	REVISED -

STATE OF ILLINOIS
DEPARTMENT OF TRANSPORTATION

BRIDGE #082-0072 CARRYING IL 159 OVER W FORK RICHLAND CREEK
PLAN AND SECTION VIEWS

SCALE: SHEET NO. OF SHEETS STA. TO STA.

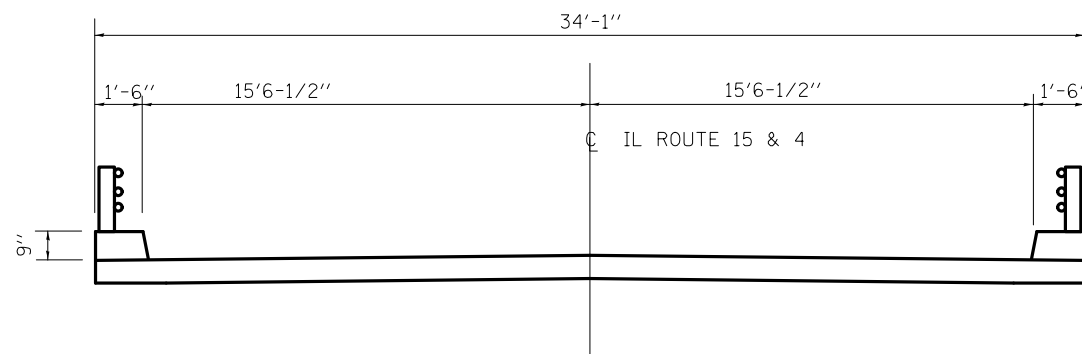
F.A. RTE.	SECTION	COUNTY	TOTAL SHEETS	SHEET NO.
*	D8 BRIDGE DECK 2017-1	ST. CLAIR	99	25
			CONTRACT NO. 76K26	
ILLINOIS				



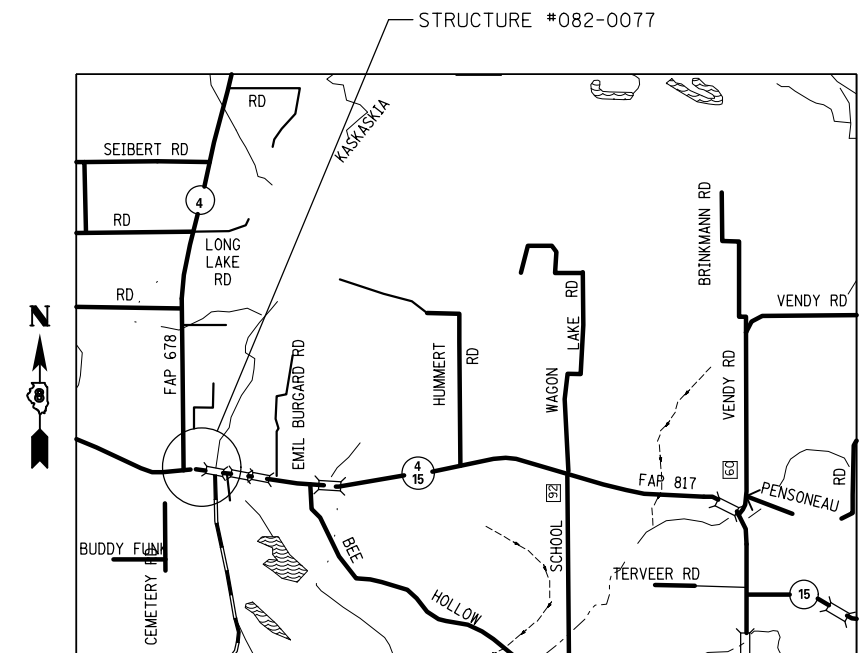
PLAN VIEW

TOTAL BILL OF MATERIALS

ITEM	UNIT	TOTAL
CONCRETE SEALER	SQ FT	36,295



TYPICAL SECTION



LOCATION MAP

* VARIOUS

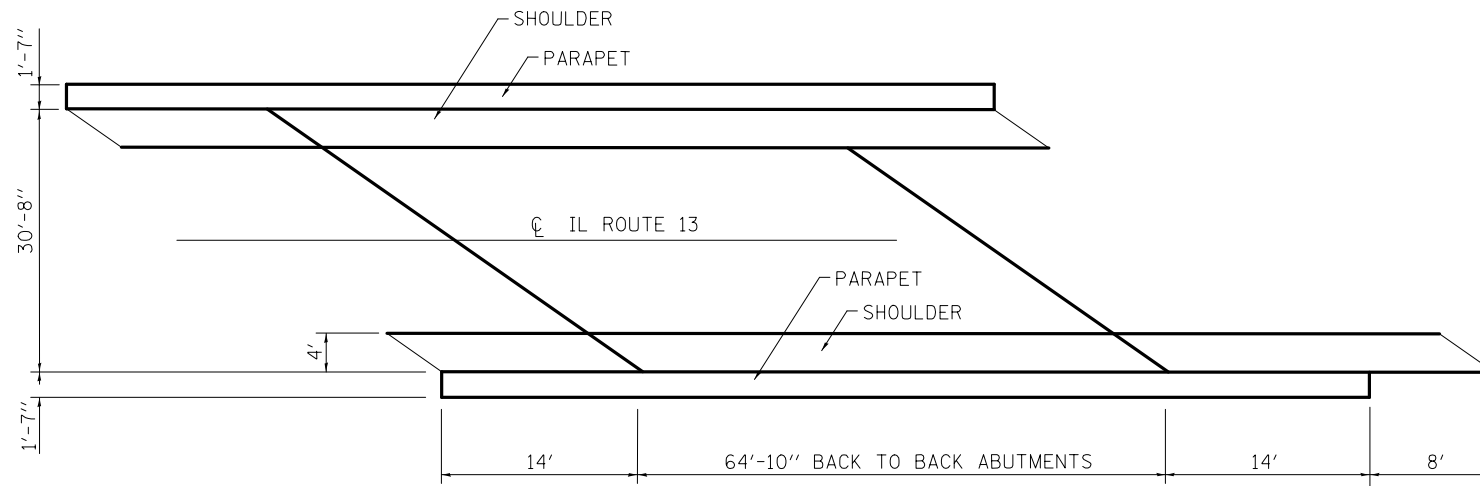
FILE NAME =	USER NAME = Copperno11PE	DESIGNED -	REVISED -
pw:\IL\084EBID\INTEG\illinois.gov\PWIDOT\Documents\IDOT Offices\District 8\Projects\D876K26\DRAWING\DATA\EAD\Sheets\D876K26-sht-cover		CHECKED -	REVISED -
		DATE -	REVISED -

STATE OF ILLINOIS
DEPARTMENT OF TRANSPORTATION

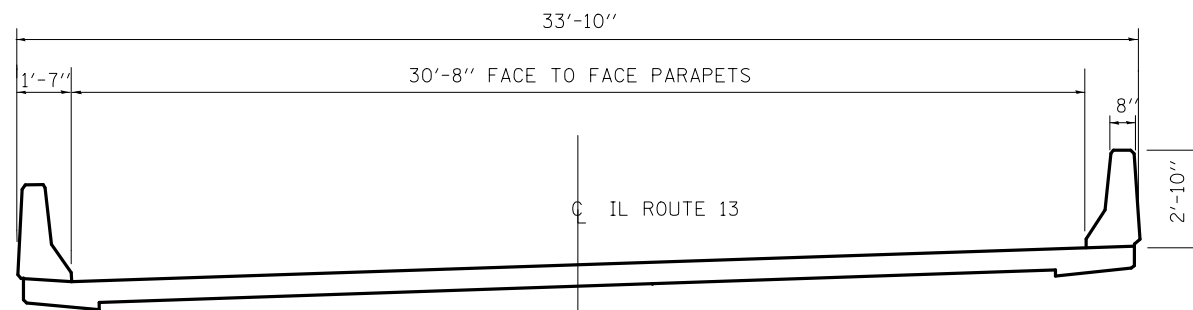
BRIDGE #082-0077 CARRYING IL 15 & 4 OVER KASKASKIA RIVER
PLAN AND SECTION VIEWS

SCALE: SHEET NO. OF SHEETS STA. TO STA.

F.A. RTE.	SECTION	COUNTY	TOTAL SHEETS	SHEET NO.
•	D8 BRIDGE DECK 2017-1	ST. CLAIR	99	26
			CONTRACT NO. 76K26	
ILLINOIS				



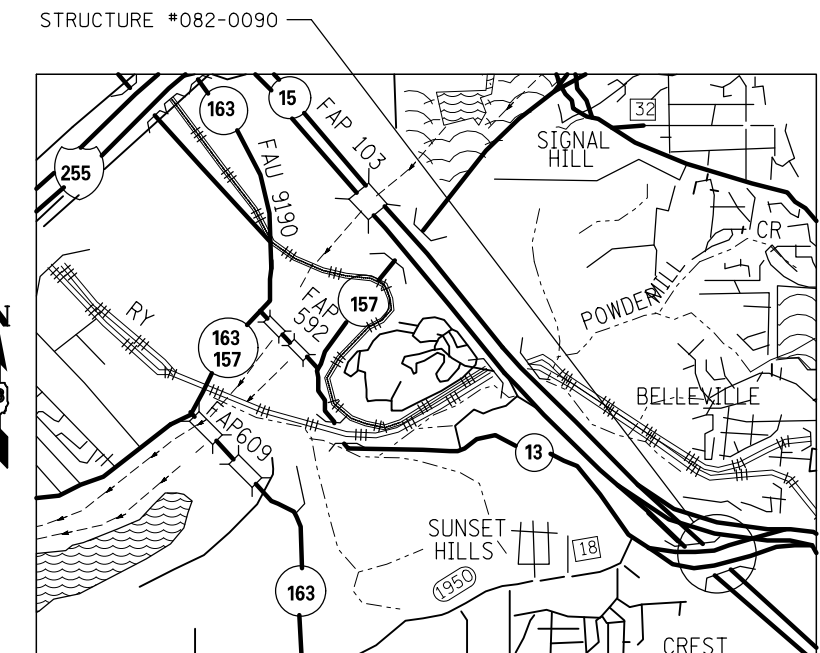
PLAN VIEW



TYPICAL SECTION

TOTAL BILL OF MATERIALS

ITEM	UNIT	TOTAL
CONCRETE SEALER	SQ FT	2,957



LOCATION MAP

* VARIOUS

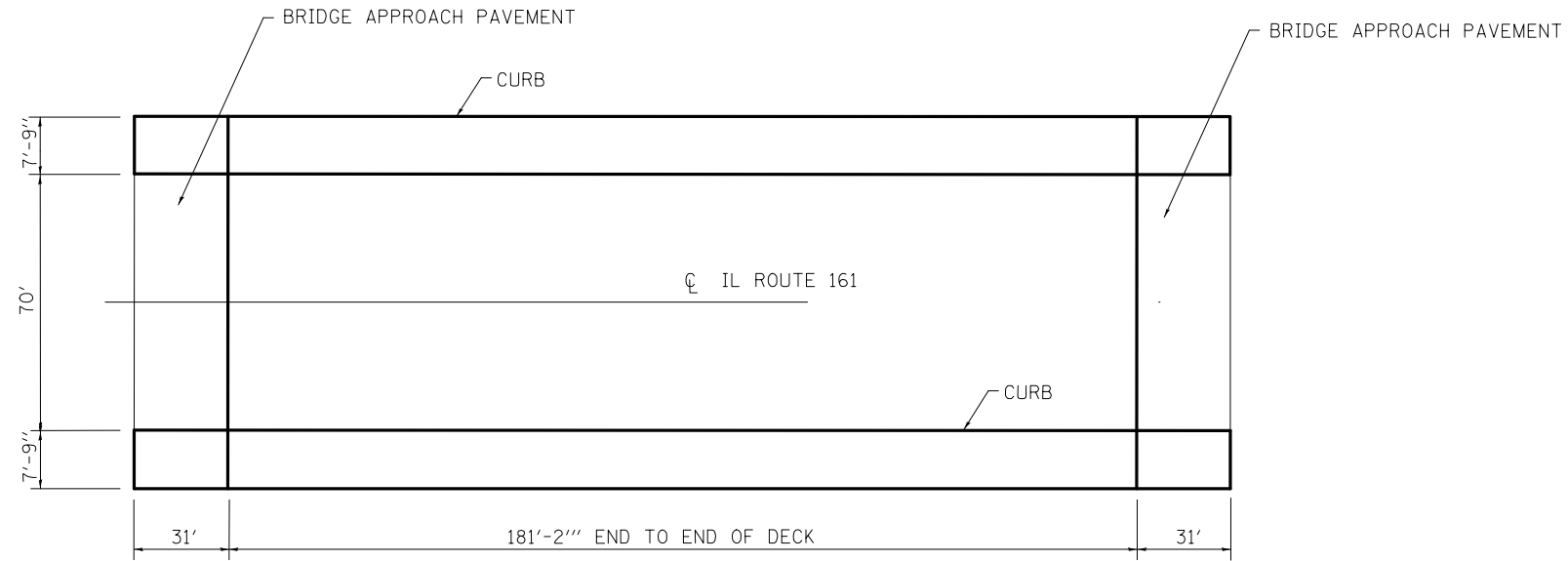
FILE NAME =	USER NAME = CoppernoIPE	DESIGNED -	REVISED -
pw:\IL\084EBID\INTEG\illinois.gov\PWIDOT\Documents\IDOT Offices\District 8\Projects\D876K26\DRAWING\DATA\EA0\Sheets\D876K26-sht-cover.dwg		CHECKED -	REVISED -
		PLOT SCALE = 100.0000' / 1in.	REVISED -
		PLOT DATE = 2/10/2017	REVISED -

STATE OF ILLINOIS
DEPARTMENT OF TRANSPORTATION

BRIDGE #082-0090 CARRYING IL 13 OVER IL 15 WB
PLAN AND SECTION VIEWS

SCALE: SHEET NO. OF SHEETS STA. TO STA.

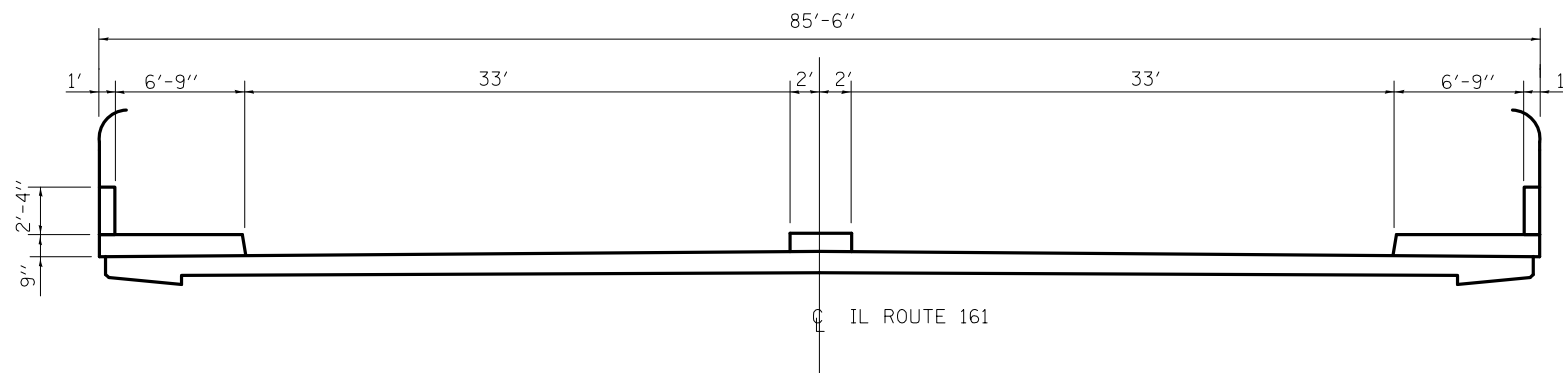
F.A. RTE.	SECTION	COUNTY	TOTAL SHEETS	SHEET NO.
•	D8 BRIDGE DECK 2017-1	ST. CLAIR	99	27
			CONTRACT NO. 76K26	
ILLINOIS				



PLAN VIEW

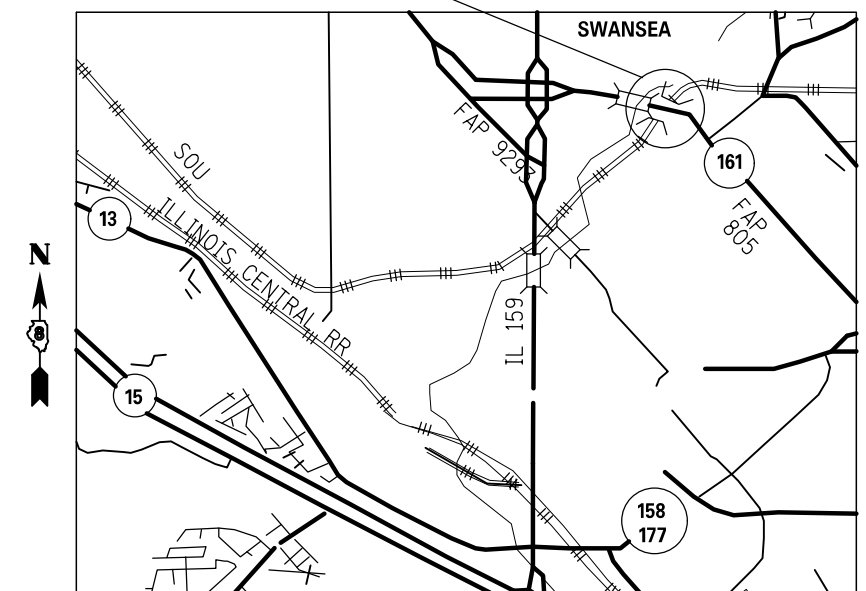
TOTAL BILL OF MATERIALS

ITEM	UNIT	TOTAL
CONCRETE SEALER	SQ FT	18,986



TYPICAL SECTION

STRUCTURE #082-0091



LOCATION MAP

* VARIOUS

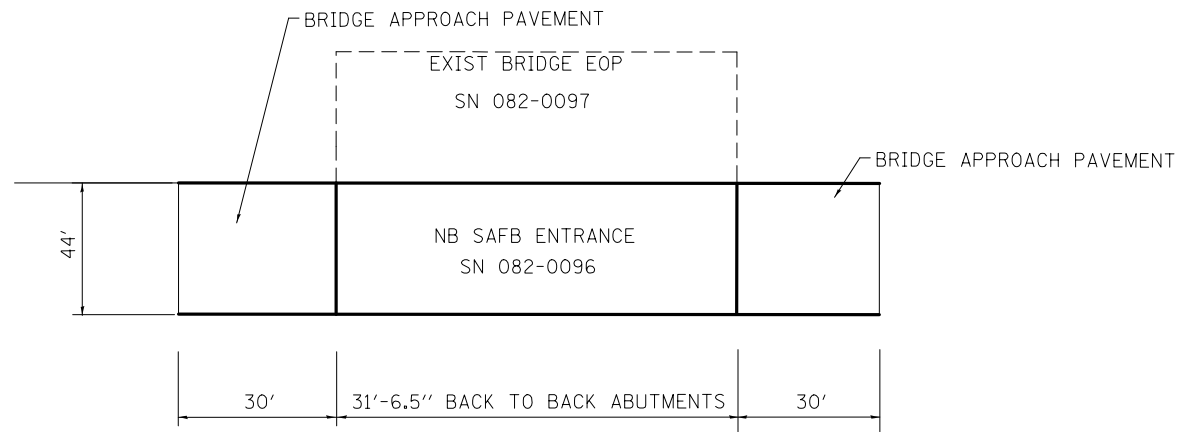
FILE NAME =	USER NAME = CoppernoIPE	DESIGNED -	REVISED -
pw:\IL\084EBID\INTEG\illinois.gov\PWIDOT\Documents\IDOT Offices\District 8\Projects\D876K26\DRAWING\DATA\EAD\Sheets\D876K26-sht-cover.dwg		CHECKED -	REVISED -
		DATE -	REVISED -

STATE OF ILLINOIS
DEPARTMENT OF TRANSPORTATION

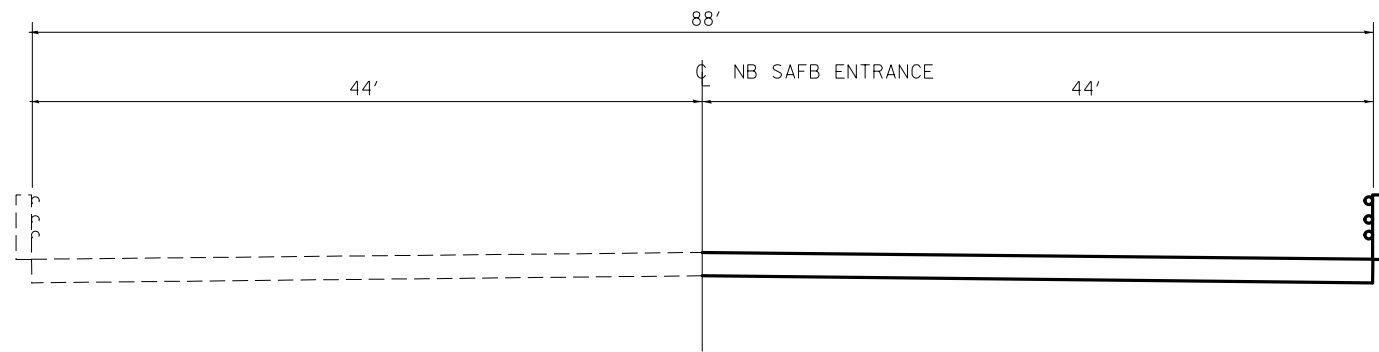
BRIDGE #082-0091 CARRYING IL 161 OVER METROLINK
PLAN AND SECTION VIEWS

SCALE: SHEET NO. OF SHEETS STA. TO STA.

F.A. RTE.	SECTION	COUNTY	TOTAL SHEETS	SHEET NO.
•	D8 BRIDGE DECK 2017-1	ST. CLAIR	99	28
			CONTRACT NO. 76K26	
ILLINOIS				



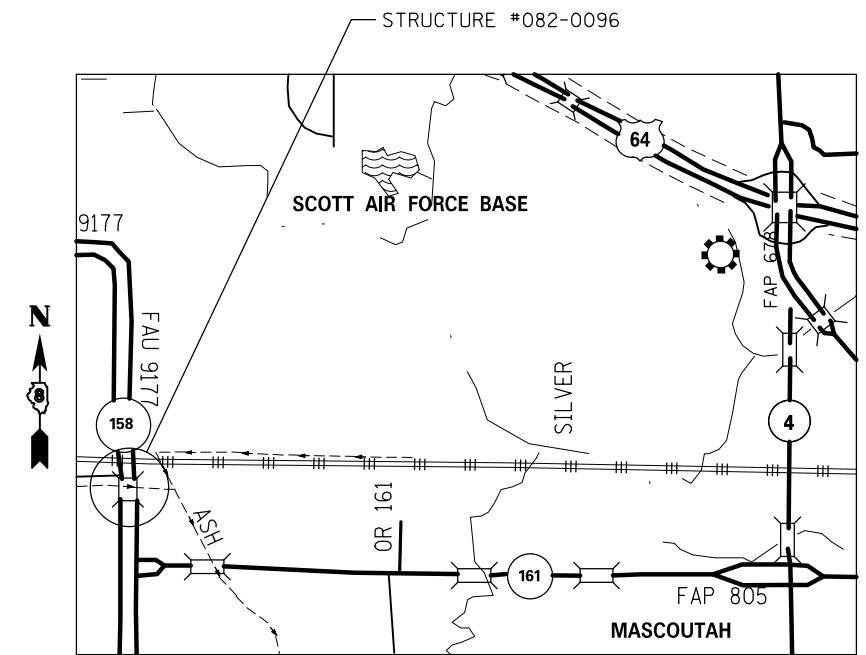
PLAN VIEW



TYPICAL SECTION

TOTAL BILL OF MATERIALS

ITEM	UNIT	TOTAL
CONCRETE SEALER	SQ FT	4,028



LOCATION MAP

* VARIOUS

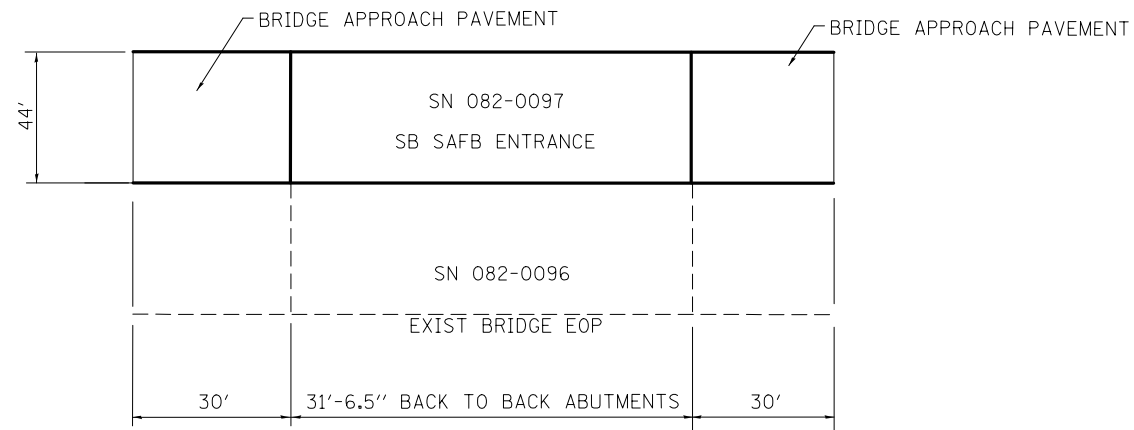
FILE NAME =	USER NAME = CoppernoIPE	DESIGNED -	REVISED -
pw:\IL084EBIDINTEG.illinois.gov\PWIDOT\Documents\DOT Offices\District 8\Projects\0876\DRAWING\DATA\EA0sheets\D876K26-sht-cover		CHECKED -	REVISED -
		DATE -	REVISED -

STATE OF ILLINOIS
DEPARTMENT OF TRANSPORTATION

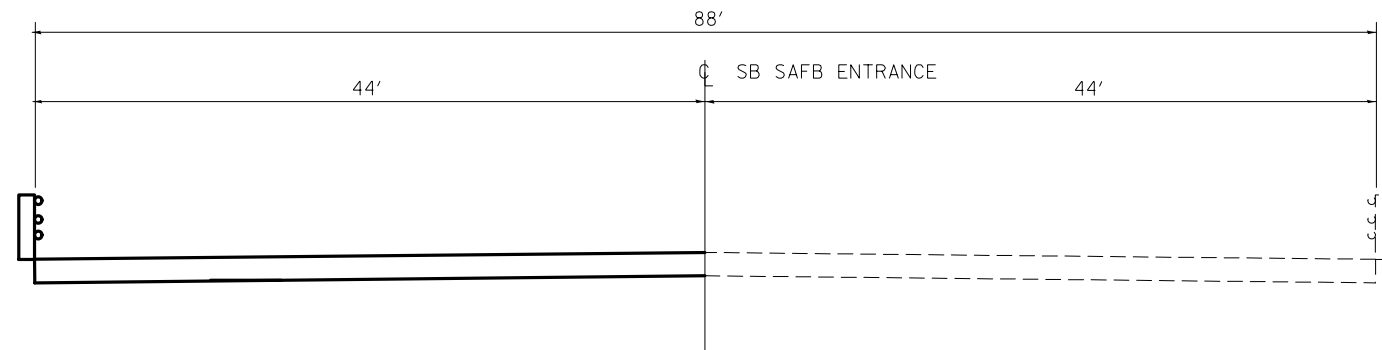
BRIDGE #082-0096 CARRYING NB SAFB ENTRANCE RD OVER ASH CREEK
PLAN AND SECTION VIEWS

SCALE:	SHEET NO.	OF SHEETS	STA.	TO STA.
--------	-----------	-----------	------	---------

F.A. RTE.	SECTION	COUNTY	TOTAL SHEETS	SHEET NO.
*	D8 BRIDGE DECK 2017-1	ST. CLAIR	99	30
			CONTRACT NO. 76K26	
ILLINOIS				



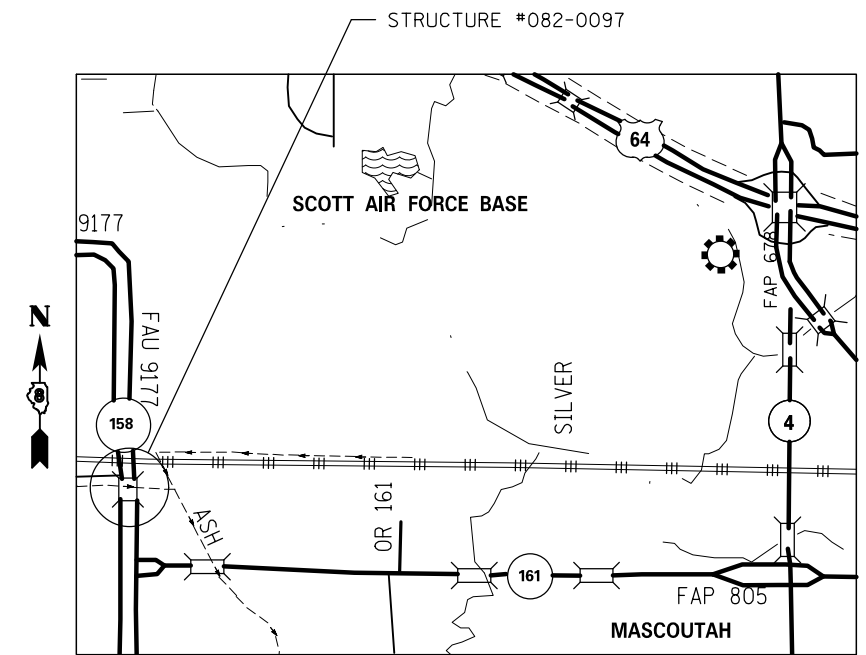
PLAN VIEW



TYPICAL SECTION

TOTAL BILL OF MATERIALS

ITEM	UNIT	TOTAL
CONCRETE SEALER	SQ FT	4,028



LOCATION MAP

* VARIOUS

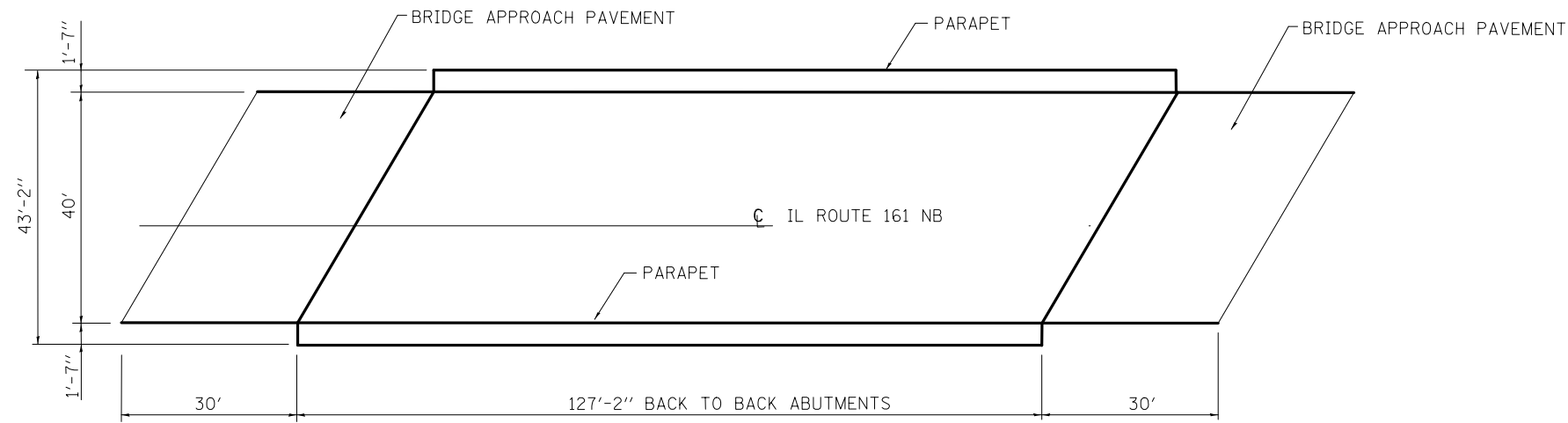

FILE NAME =	USER NAME = CoppernoIPE	DESIGNED -	REVISED -
pw:\IL\084EBID\INTEG\illinois.gov\PWIDOT\Documents\IDOT Offices\District 8\Projects\D876K26\DRAWING\DATA\EA\Sheets\D876K26-sht-cover.dwg		CHECKED -	REVISED -
	PLOT SCALE = 100.0000' / 1in.	DATE -	REVISED -
	PLOT DATE = 2/10/2017		

STATE OF ILLINOIS
DEPARTMENT OF TRANSPORTATION

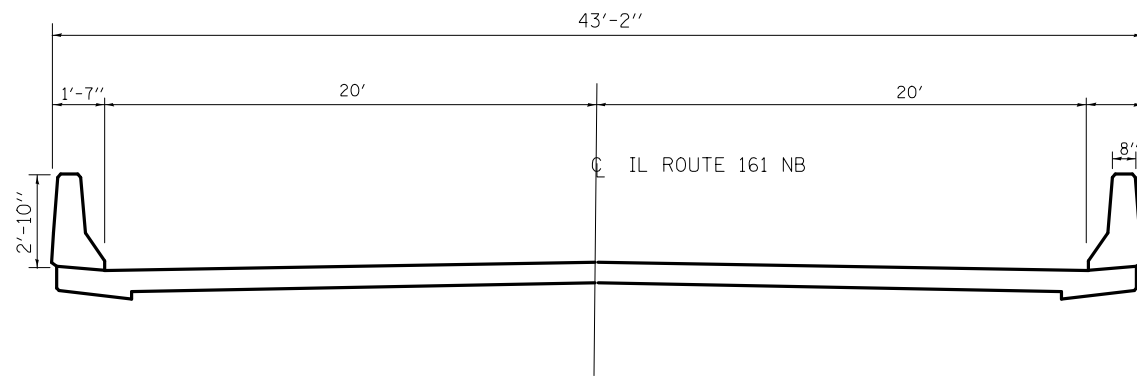
BRIDGE #082-0097 CARRYING SB SAFB ENTRANCE RD OVER ASH CREEK
PLAN AND SECTION VIEWS

SCALE:	SHEET NO.	OF SHEETS	STA.	TO STA.
--------	-----------	-----------	------	---------

F.A. RTE.	SECTION	COUNTY	TOTAL SHEETS	SHEET NO.
*	D8 BRIDGE DECK 2017-1	ST. CLAIR	99	31
			CONTRACT NO. 76K26	
ILLINOIS				



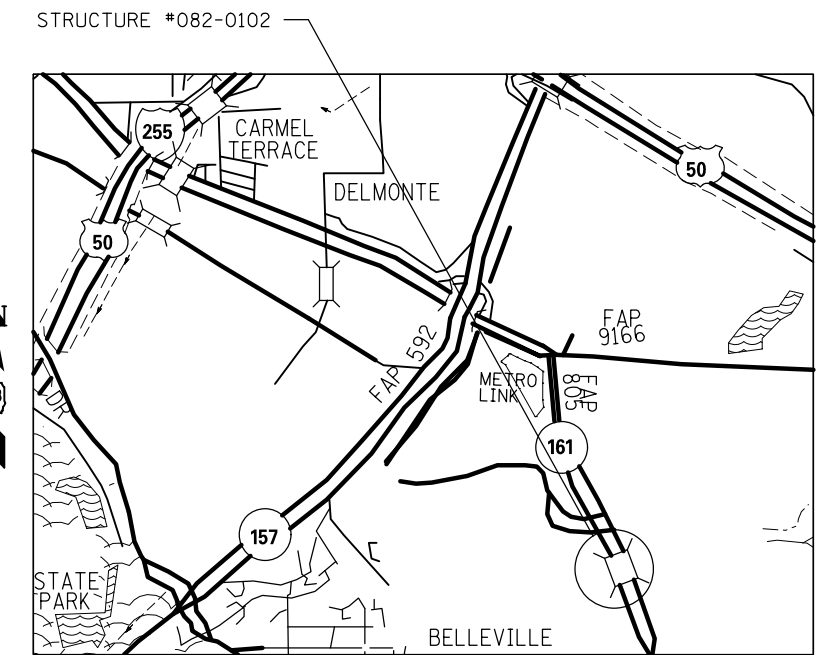
PLAN VIEW



TYPICAL SECTION

TOTAL BILL OF MATERIALS

ITEM	UNIT	TOTAL
CONCRETE SEALER	SQ FT	8,418



LOCATION MAP

* VARIOUS

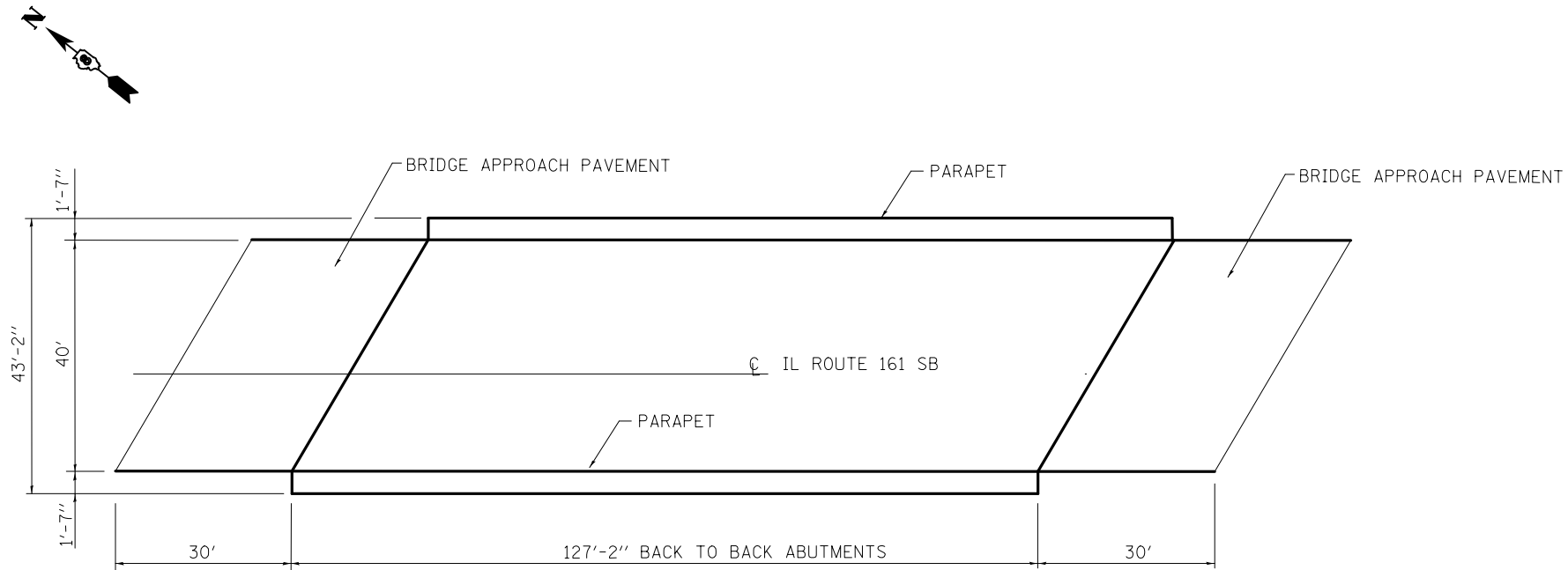
FILE NAME =	USER NAME = CoppernoIPE	DESIGNED -	REVISED -
pw:\IL\084EBID\INTEG.illinois.gov\PWIDOT\Documents\IDOT Offices\District 8\Projects\0876\DRAWING\DATA\EAD\Sheets\D876K26-sht-cover.dwg		DRAWN -	REVISED -
	PLOT SCALE = 100.0000' / 1in.	CHECKED -	REVISED -
	PLOT DATE = 2/10/2017	DATE -	REVISED -

STATE OF ILLINOIS
DEPARTMENT OF TRANSPORTATION

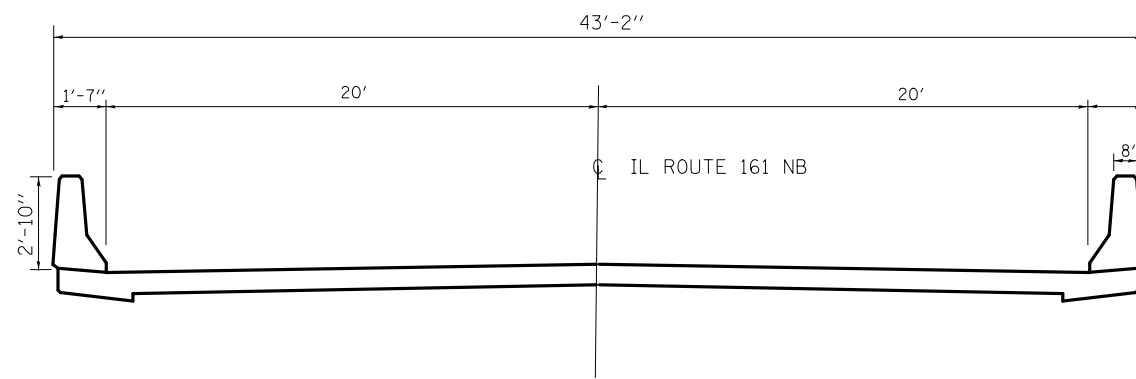
BRIDGE #082-0102 CARRYING IL 161 NB OVER SCHOENBERGER CREEK
PLAN AND SECTION VIEWS

SCALE: SHEET NO. OF SHEETS STA. TO STA.

F.A. RTE.	SECTION	COUNTY	TOTAL SHEETS	SHEET NO.
•	D8 BRIDGE DECK 2017-1	ST. CLAIR	99	32
			CONTRACT NO. 76K26	
ILLINOIS				



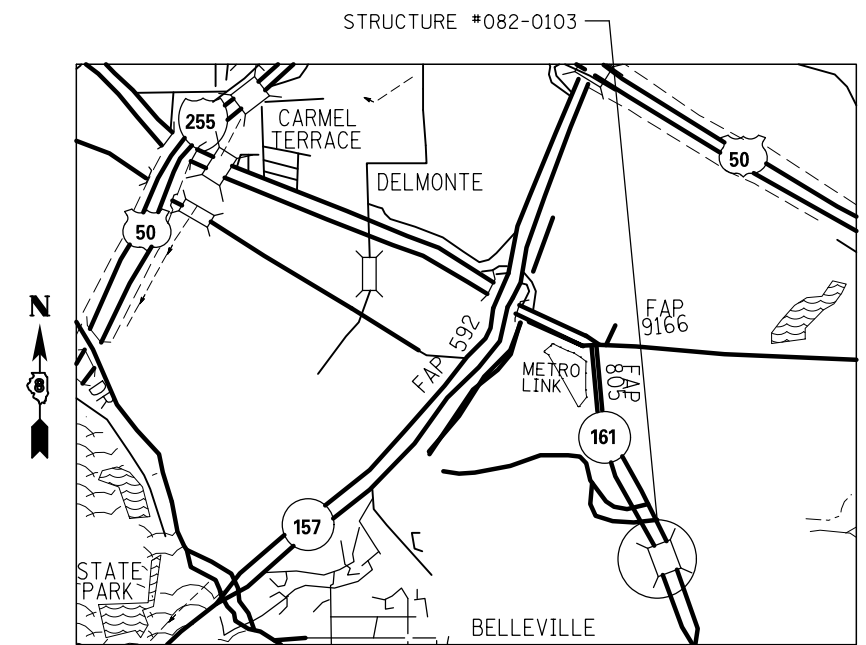
PLAN VIEW



TYPICAL SECTION

TOTAL BILL OF MATERIALS

ITEM	UNIT	TOTAL
CONCRETE SEALER	SQ FT	8,418



LOCATION MAP

* VARIOUS

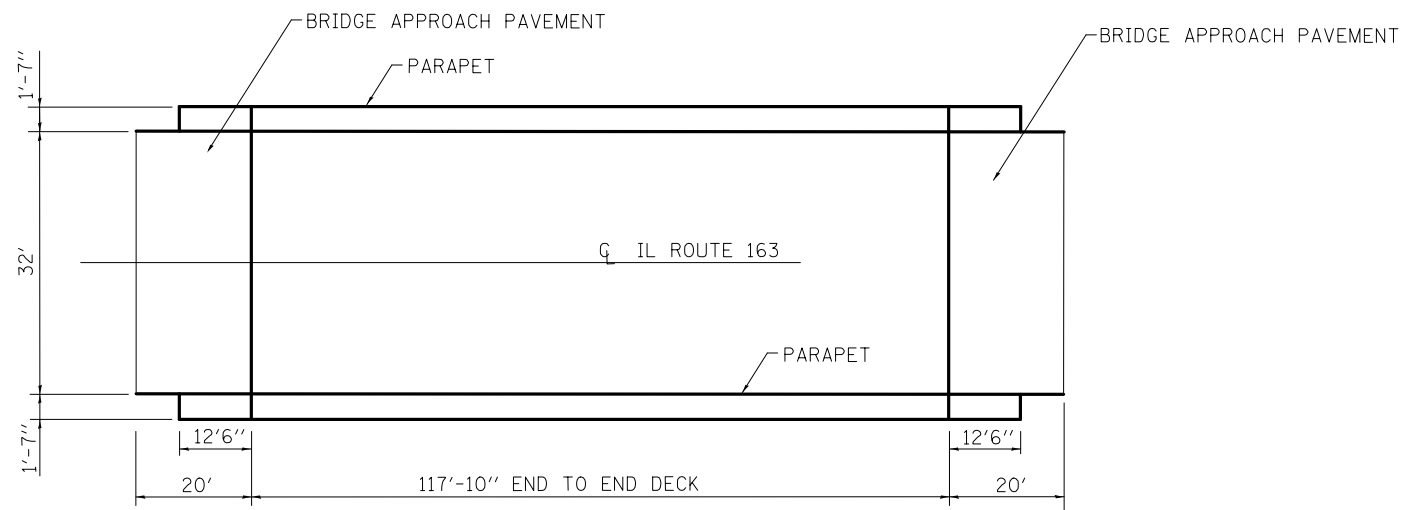
FILE NAME =	USER NAME = CoppernoIPE	DESIGNED -	REVISED -
pw:\IL\084EBID\INTEG\illinois.gov\PWIDOT\Documents\DOT Offices\District 8\Projects\0876\KDR\Drawings\EA\Drawings\0876K26-sht-cover.dwg		CHECKED -	REVISED -
	PLOT SCALE = 100.0000' / 1in.	DATE -	REVISED -
	PLOT DATE = 2/10/2017		

STATE OF ILLINOIS
DEPARTMENT OF TRANSPORTATION

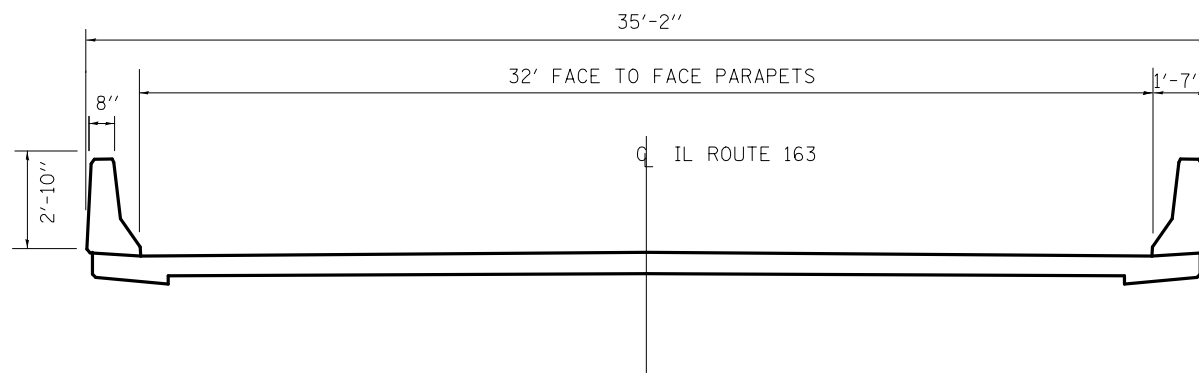
BRIDGE #082-0103 CARRYING IL 161 SB OVER SCHOENBERBER CREEK
PLAN AND SECTION VIEWS

SCALE: SHEET NO. OF SHEETS STA. TO STA.

F.A. RTE.	SECTION	COUNTY	TOTAL SHEETS	SHEET NO.
•	D8 BRIDGE DECK 2017-1	ST. CLAIR	99	33
			CONTRACT NO. 76K26	
ILLINOIS				



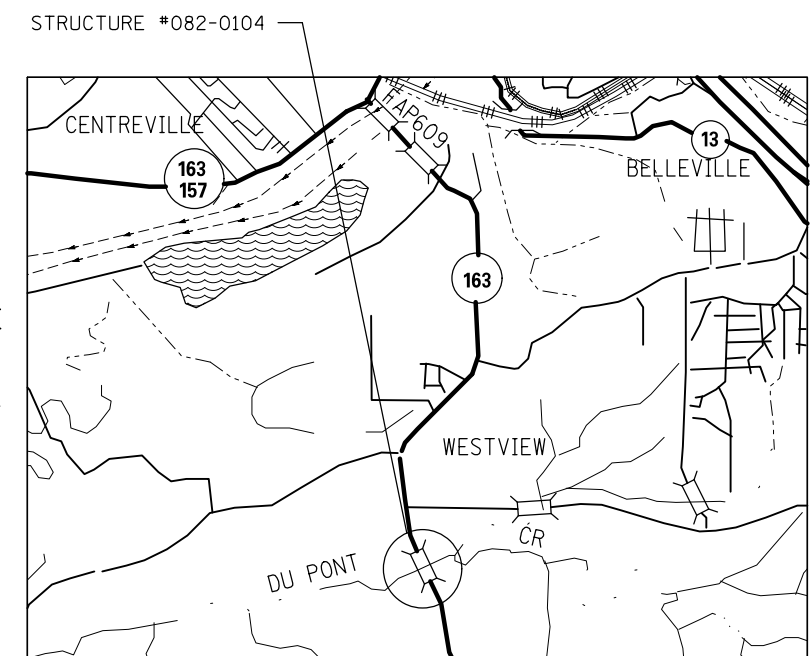
PLAN VIEW



TYPICAL SECTION

TOTAL BILL OF MATERIALS

ITEM	UNIT	TOTAL
CONCRETE SEALER	SQ FT	6,096



LOCATION MAP

* VARIOUS

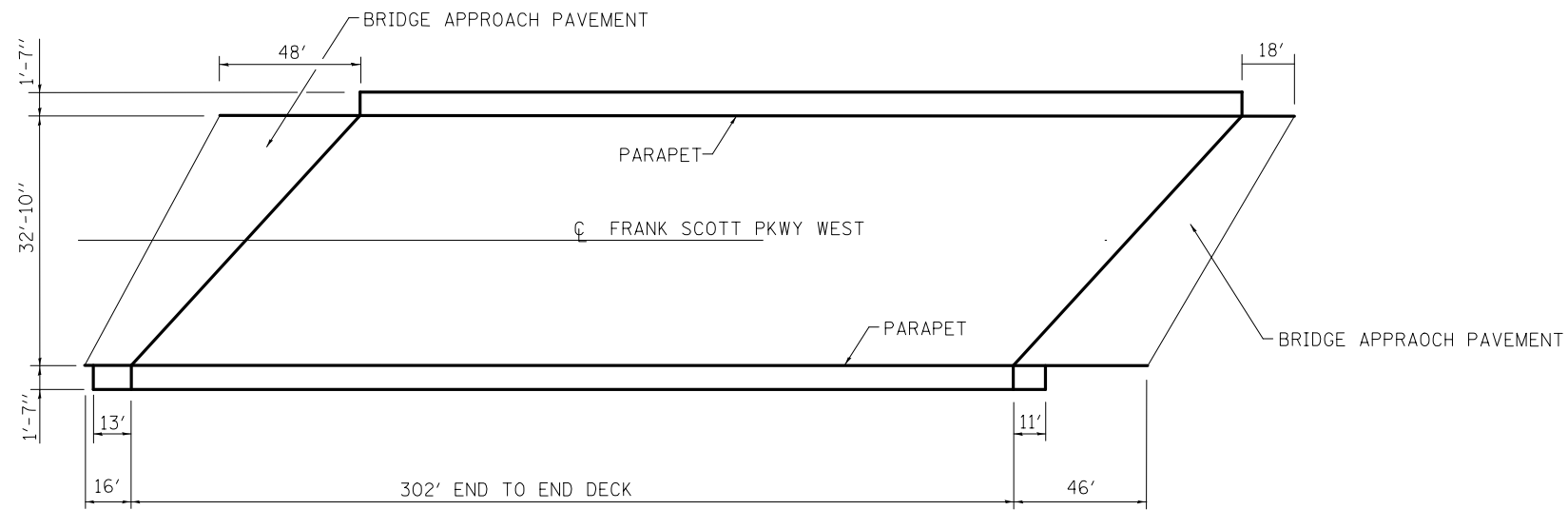
FILE NAME =	USER NAME = CopperrillPE	DESIGNED -	REVISED -
pw:\IL\084EBID\INTEG\illinois.gov\PWIDOT\Documents\IDOT Offices\District 8\Projects\D876K26\DRAWING\DATA\EAD\Sheets\D876K26-sht-cover.dwg		CHECKED -	REVISED -
		DATE -	REVISED -

STATE OF ILLINOIS
DEPARTMENT OF TRANSPORTATION

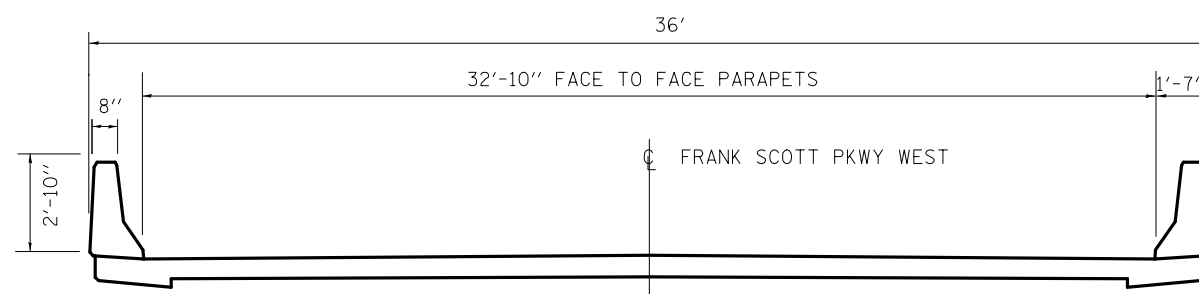
BRIDGE #082-0104 CARRYING IL 163 OVER PRAIRIE DU PONT CREEK
PLAN AND SECTION VIEWS

SCALE: SHEET NO. OF SHEETS STA. TO STA.

F.A. RTE.	SECTION	COUNTY	TOTAL SHEETS	SHEET NO.
•	D8 BRIDGE DECK 2017-1	ST. CLAIR	99	34
			CONTRACT NO. 76K26	
ILLINOIS				



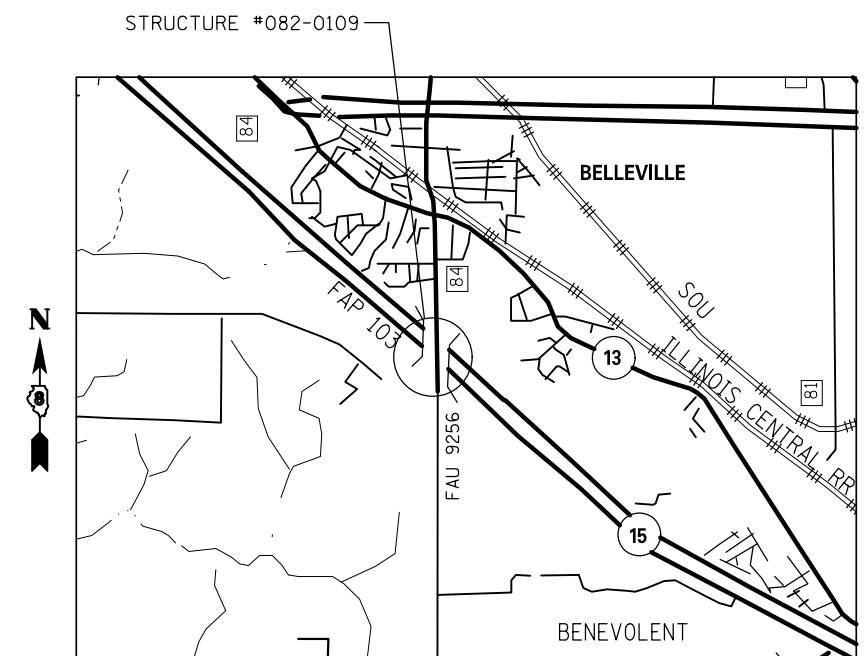
PLAN VIEW



TYPICAL SECTION

TOTAL BILL OF MATERIALS

ITEM	UNIT	TOTAL
CONCRETE SEALER	SQ FT	13,084



LOCATION MAP

* VARIOUS

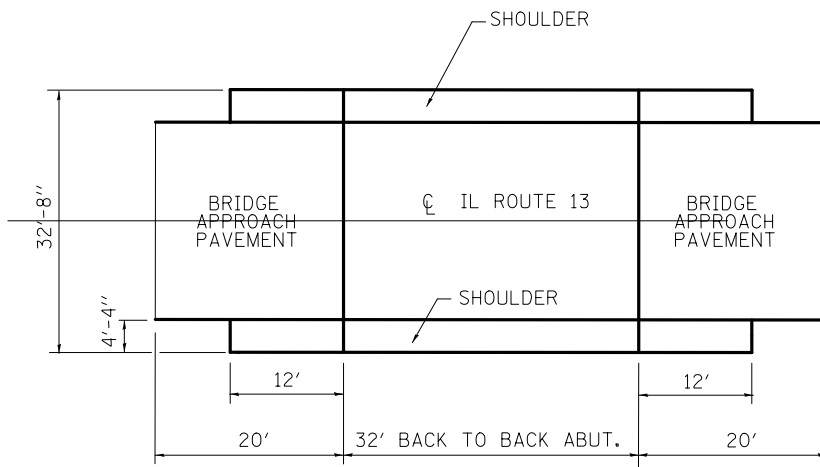
FILE NAME =	USER NAME = CoppernoIPE	DESIGNED -	REVISED -
pw:\IL\084EBIDINTEG.illinois.gov\PWIDOT\Documents\IDOT Offices\District 8\Projects\0876\DRAWING\DATA\EAD\Sheets\D876K26-sht-cover.dwg		CHECKED -	REVISED -
		DATE -	REVISED -

STATE OF ILLINOIS
DEPARTMENT OF TRANSPORTATION

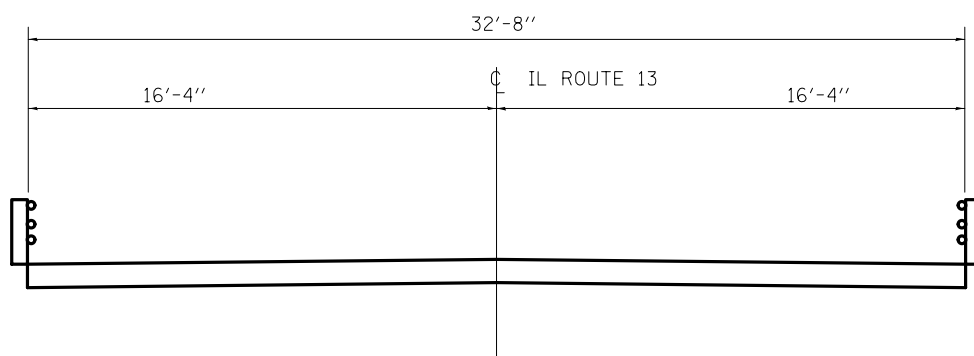
BRIDGE #082-0109 CARRYING FRANK SCOTT PKWY WEST OVER IL 15
PLAN AND SECTION VIEWS

SCALE: SHEET NO. OF SHEETS STA. TO STA.

F.A. RTE.	SECTION	COUNTY	TOTAL SHEETS	SHEET NO.
•	D8 BRIDGE DECK 2017-1	ST. CLAIR	99	35
			CONTRACT NO. 76K26	
ILLINOIS				



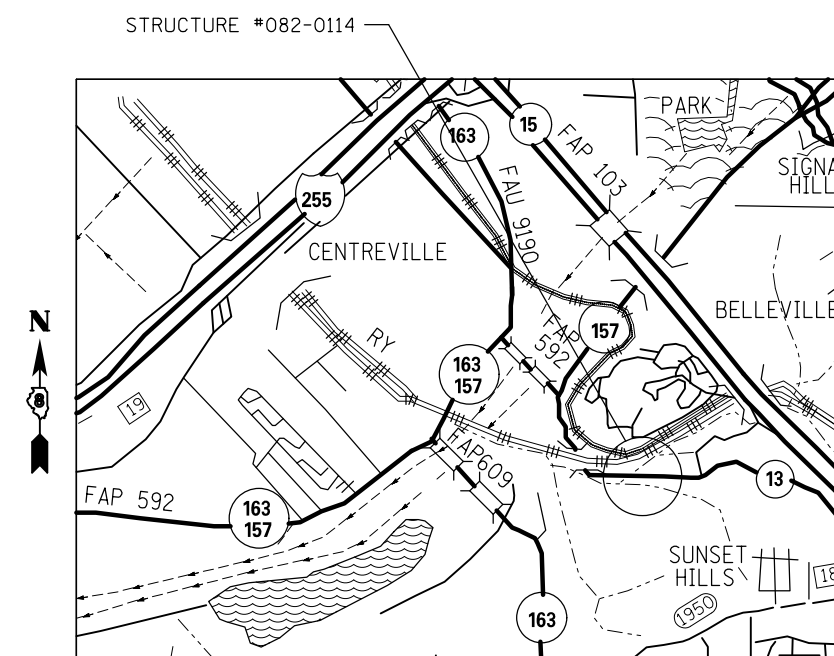
PLAN VIEW



TYPICAL SECTION

TOTAL BILL OF MATERIALS

ITEM	UNIT	TOTAL
CONCRETE SEALER	SQ FT	1,843



LOCATION MAP

* VARIOUS

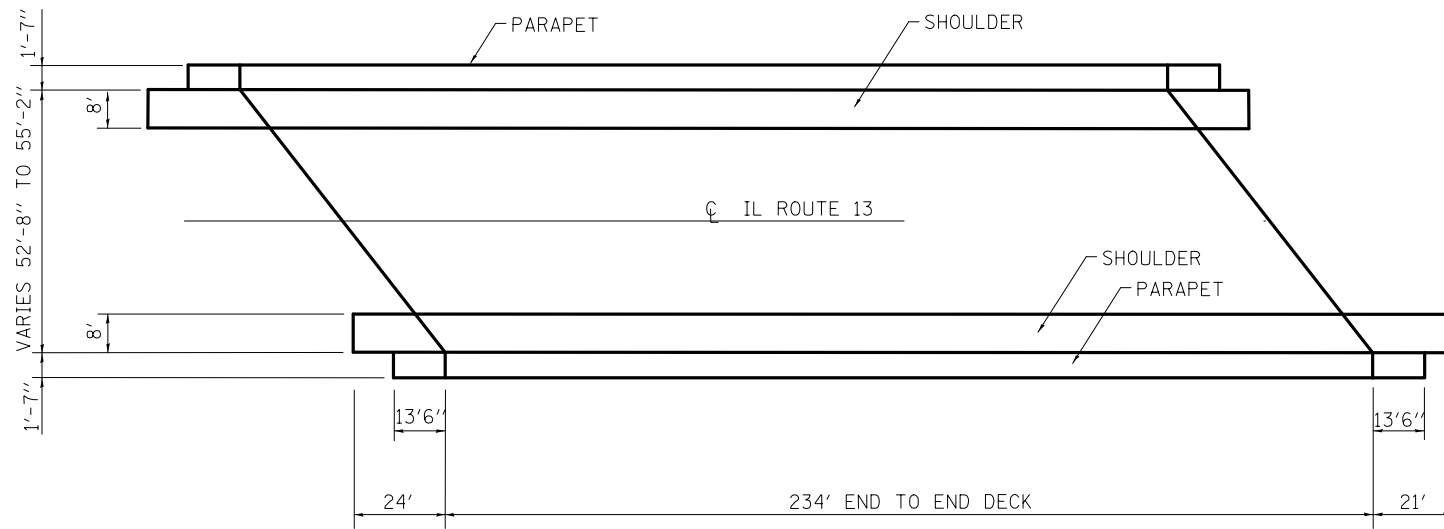

FILE NAME =	USER NAME = CoppernoIPE	DESIGNED -	REVISED -
pw:\IL\084EBID\INTEG\illinois.gov\PWIDOT\Documents\IDOT Offices\District 8\Projects\0876\DRAWING\DATA\EA\Sheets\D876K26-sht-cover		DRAWN -	REVISED -
	PLOT SCALE = 100.0000' / 1in.	CHECKED -	REVISED -
	PLOT DATE = 2/10/2017	DATE -	REVISED -

STATE OF ILLINOIS
DEPARTMENT OF TRANSPORTATION

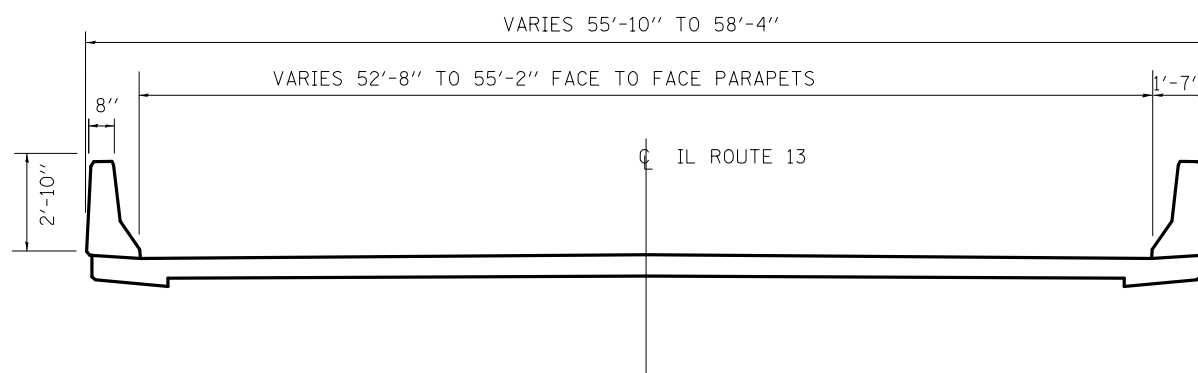
BRIDGE #082-0114 CARRYING IL 13 OVER POWDER MILL CREEK
PLAN AND SECTION VIEWS

SCALE: SHEET NO. OF SHEETS STA. TO STA.

F.A. RTE.	SECTION	COUNTY	TOTAL SHEETS	SHEET NO.
•	D8 BRIDGE DECK 2017-1	ST. CLAIR	99	36
			CONTRACT NO. 76K26	
ILLINOIS				



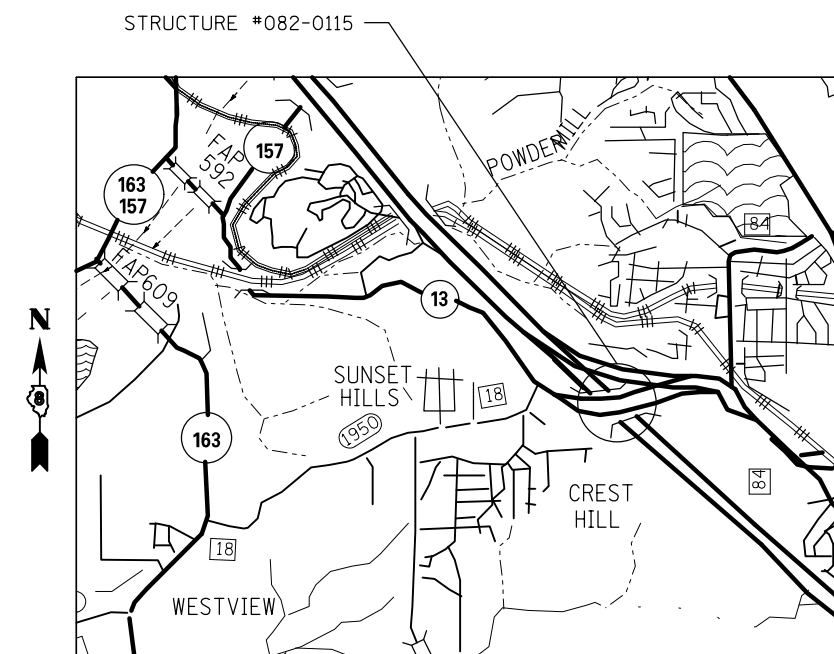
PLAN VIEW



TYPICAL SECTION

TOTAL BILL OF MATERIALS

ITEM	UNIT	TOTAL
CONCRETE SEALER	SQ FT	15,248



LOCATION MAP

* VARIOUS

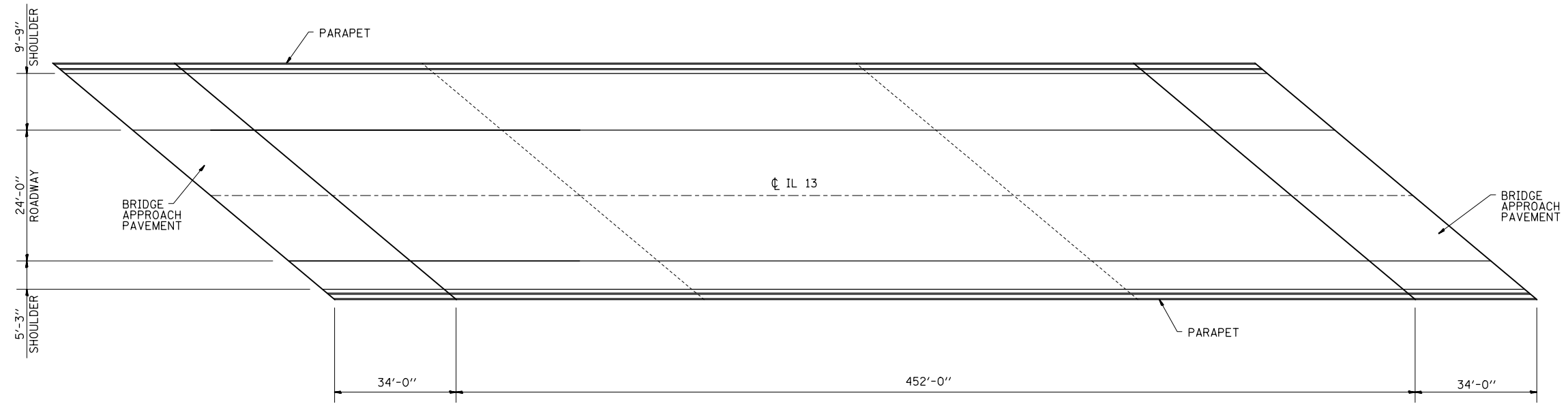
FILE NAME =	USER NAME = CoppernoIPE	DESIGNED -	REVISED -
pw:\IL\084EBID\INTEG\illinois.gov\PWIDOT\Documents\IDOT Offices\District 8\Projects\D876K26\DRAWING\DATA\EAD\Sheets\D876K26-sht-cover.dwg		CHECKED -	REVISED -
		DATE -	REVISED -

STATE OF ILLINOIS
DEPARTMENT OF TRANSPORTATION

BRIDGE #082-0115 CARRYING IL 13 OVER IL 15
PLAN AND SECTION VIEWS

SCALE: SHEET NO. OF SHEETS STA. TO STA.

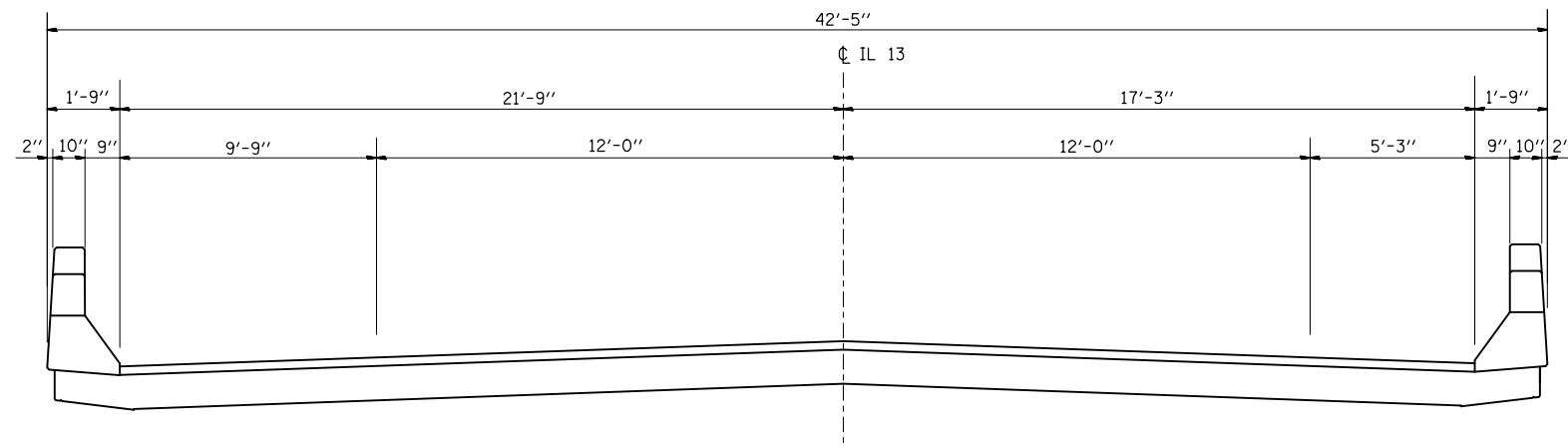
F.A. RTE.	SECTION	COUNTY	TOTAL SHEETS	SHEET NO.
13	D8 BRIDGE DECK 2017-1	ST. CLAIR	99	37
			CONTRACT NO. 76K26	
ILLINOIS				



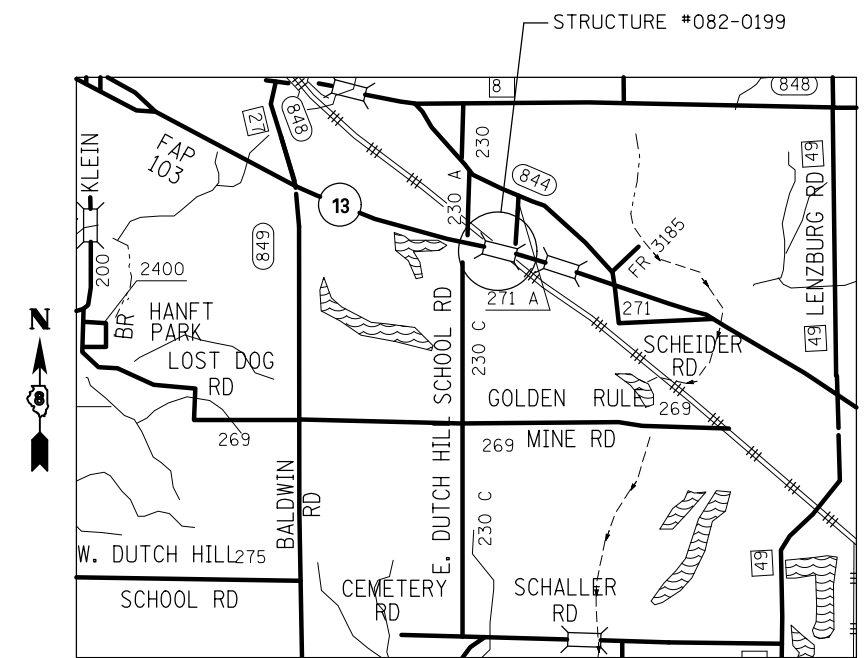
PLAN VIEW

TOTAL BILL OF MATERIALS

ITEM	UNIT	TOTAL
CONCRETE SEALER	SQ FT	24,334



TYPICAL SECTION



LOCATION MAP

* VARIOUS

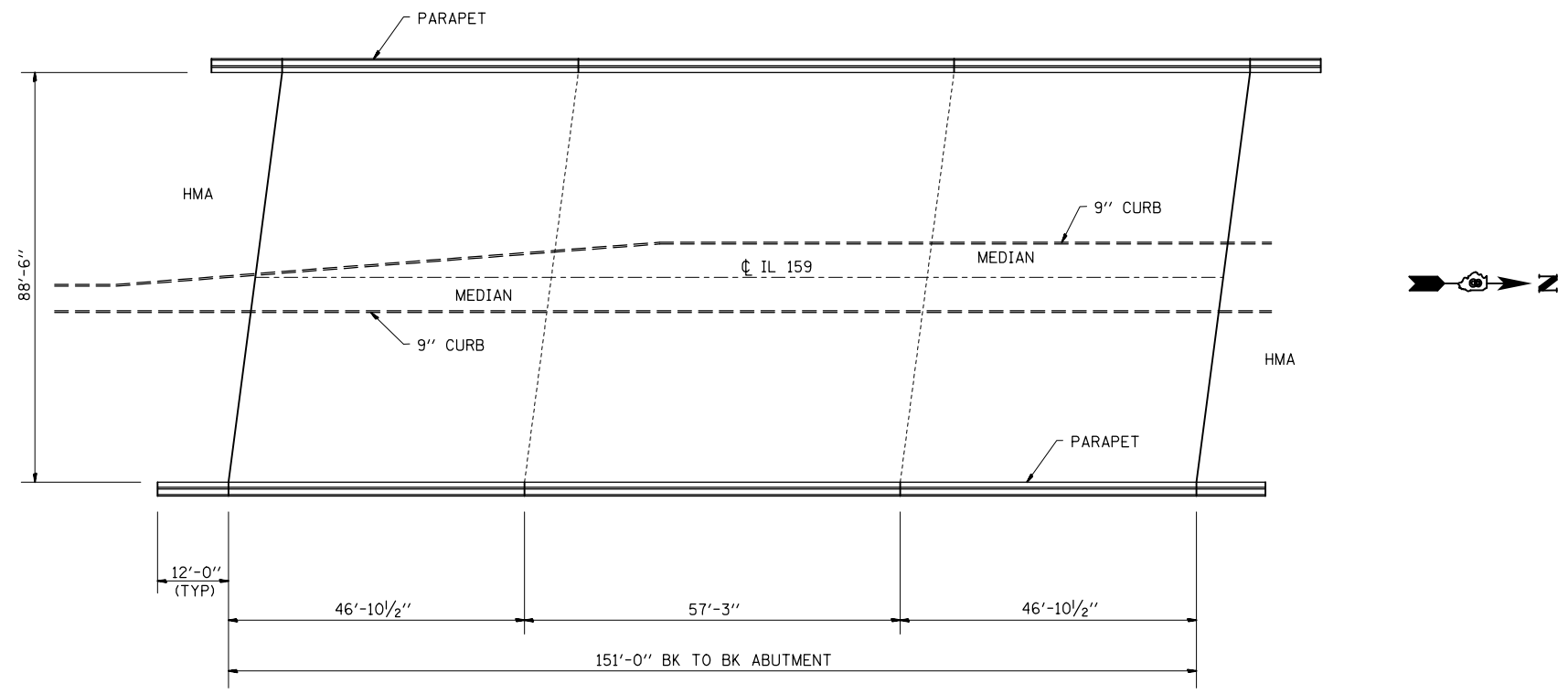
FILE NAME =	USER NAME = CoppernoIPE	DESIGNED -	REVISED -
pw:\IL\084EBID\INTEG\illinois.gov\PWIDOT\Documents\IDOT Offices\District 8\Projects\D876\DRAWING\DATA\EA0\Sheets\D876K26-sht-cover.dwg		CHECKED -	REVISED -
	PLOT SCALE = 100.0000' / 1in.	DATE -	REVISED -
	PLOT DATE = 2/10/2017		

STATE OF ILLINOIS
DEPARTMENT OF TRANSPORTATION

BRIDGE #082-0199 CARRYING IL 13 OVER ICG RAILROAD
PLAN AND SECTION VIEWS

SCALE: SHEET NO. OF SHEETS STA. TO STA.

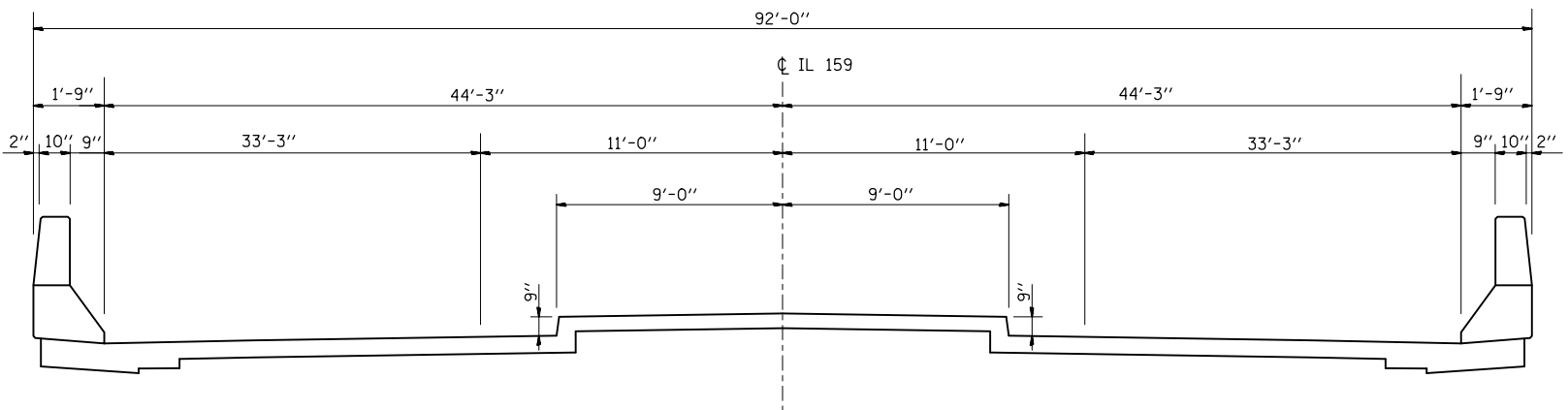
F.A. RTE.	SECTION	COUNTY	TOTAL SHEETS	SHEET NO.
•	D8 BRIDGE DECK 2017-1	ST. CLAIR	99	39
			CONTRACT NO. 76K26	
ILLINOIS				



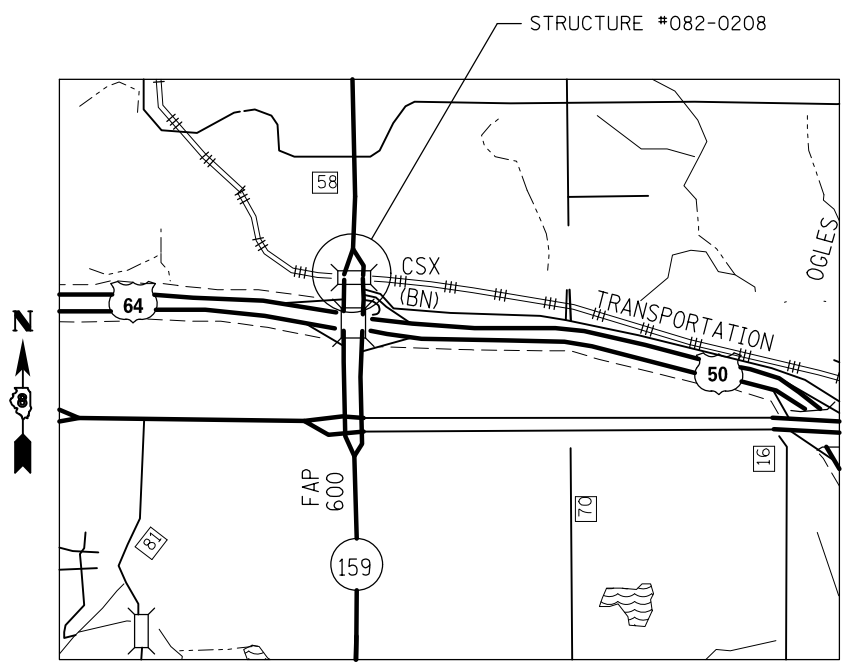
PLAN VIEW

TOTAL BILL OF MATERIALS

ITEM	UNIT	TOTAL
CONCRETE SEALER	SQ FT	14,947



TYPICAL SECTION



LOCATION MAP

* VARIOUS

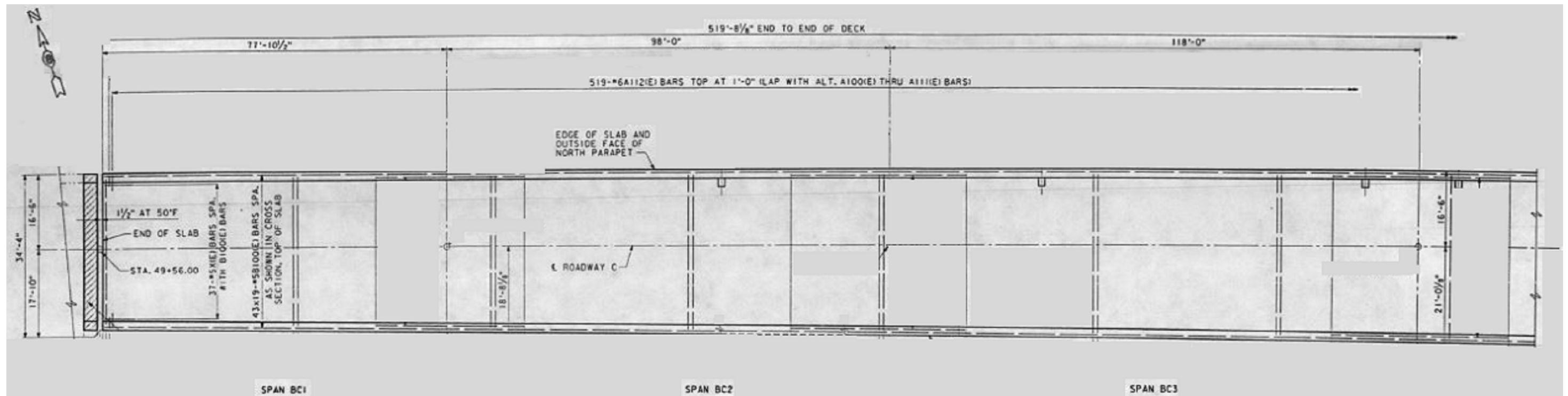
FILE NAME =	USER NAME = CoppernoIPE	DESIGNED -	REVISED -
pw:\IL\084EBID\INTEG\illinois.gov\PWIDOT\Documents\DOT Offices\District 8\Projects\0876\KDR\Drawings\EA0\Sheets\D876K26-sht-cover.dwg		DRAWN -	REVISED -
	PLOT SCALE = 100.0000' / 1in.	CHECKED -	REVISED -
	PLOT DATE = 2/10/2017	DATE -	REVISED -

STATE OF ILLINOIS
DEPARTMENT OF TRANSPORTATION

BRIDGE #082-0208 CARRYING IL 159 OVER CSX RAILROAD
PLAN AND SECTION VIEWS

SCALE: SHEET NO. OF SHEETS STA. TO STA.

F.A. RTE.	SECTION	COUNTY	TOTAL SHEETS	SHEET NO.
•	D8 BRIDGE DECK 2017-1	ST. CLAIR	99	40
			CONTRACT NO. 76K26	
ILLINOIS				



PLAN VIEW

TOTAL BILL OF MATERIALS

ITEM	UNIT	TOTAL
CONCRETE SEALER	SQ FT	134,659



LOCATION MAP

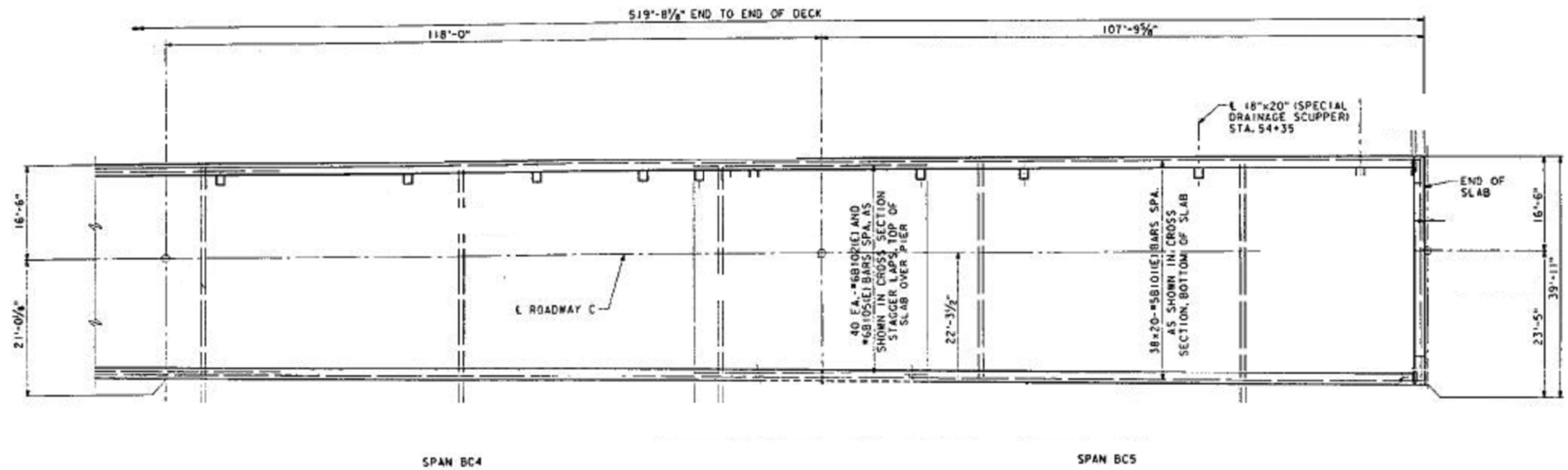
* VARIOUS

FILE NAME =	USER NAME = Copperno1PE	DESIGNED -	REVISED -
pw:\11\084EBID\INTEG.illinois.gov\PIWIDOT\Documents\IDOT Offices\District 8\Projects\0876\Drawings\EA0\Sheets\D876K26-sht-cover		DRAWN -	REVISED -
Default	PLOT SCALE = 100.0000' / 1".	CHECKED -	REVISED -
	PLOT DATE = 2/10/2017	DATE -	REVISED -

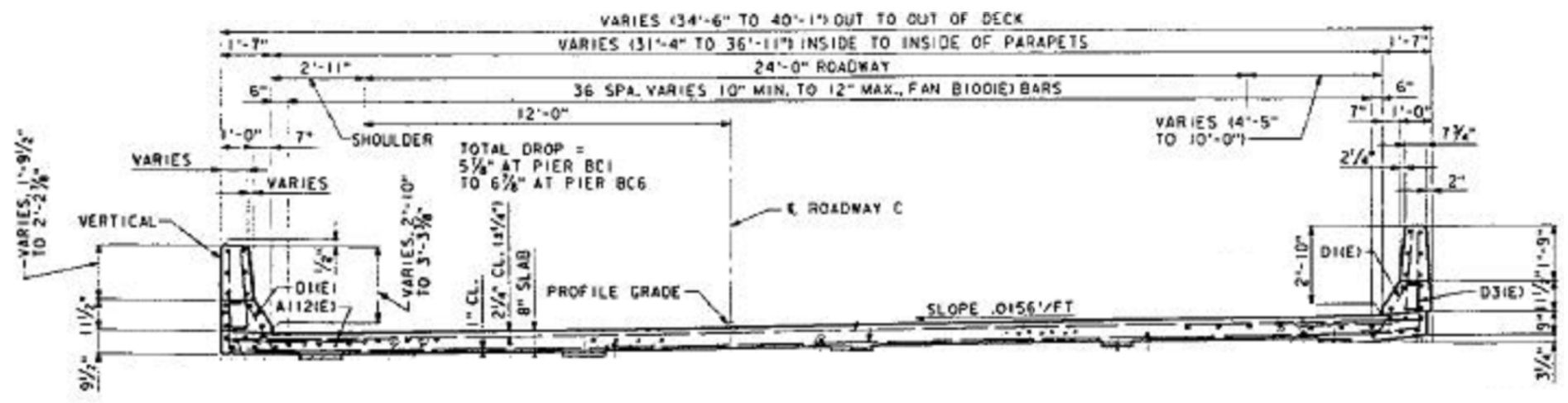
STATE OF ILLINOIS
DEPARTMENT OF TRANSPORTATION

BRIDGE #082-0251 I-55/64 EB OVER TRAIL 3 RAMP/CRR
PLAN & SECTION VIEWS SPANS BC1-BC5
SCALE: SHEET 1 OF 9 SHEETS STA. TO STA.

F.A. RTE.	SECTION	COUNTY	TOTAL SHEETS	SHEET NO.
	D8 BRIDGE DECK 2017-1	ST. CLAIR	99	43
			CONTRACT NO. 76K26	
ILLINOIS				



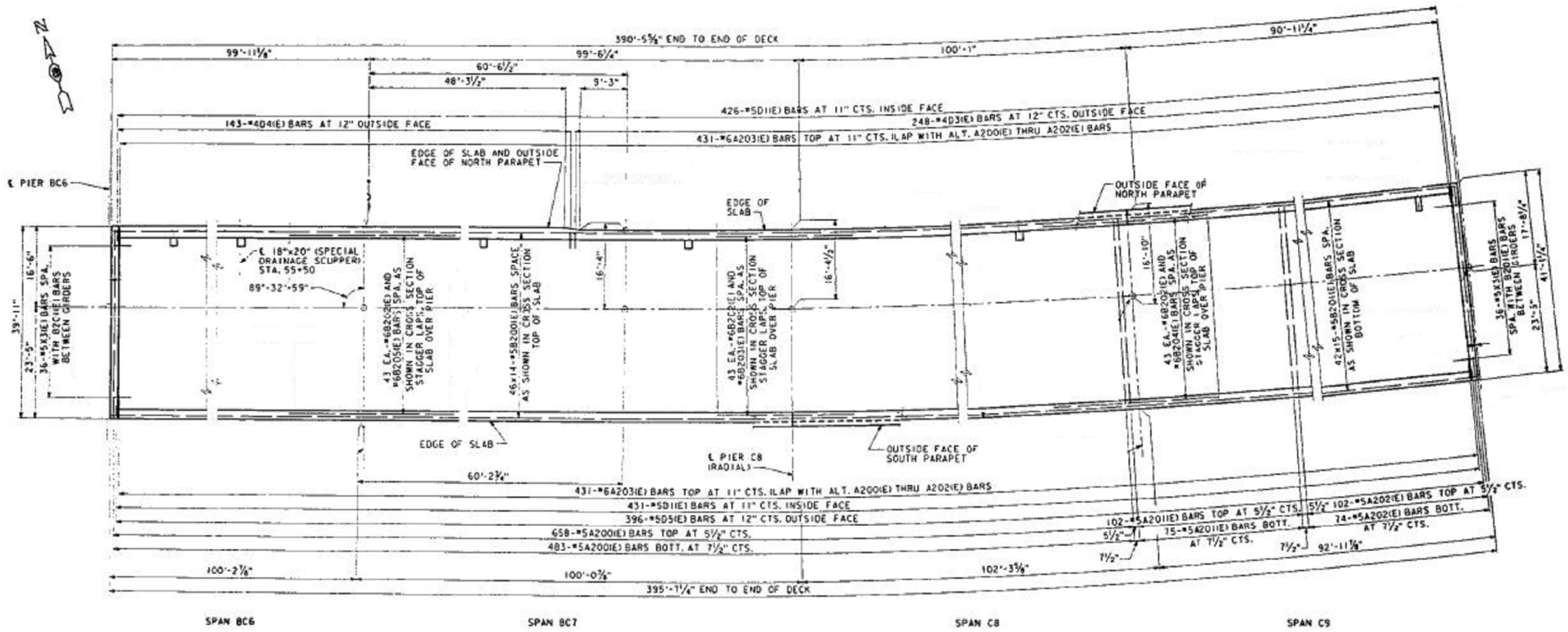
PLAN VIEW



TYPICAL SECTION

* VARIOUS

FILE NAME = p:\11\084EBIDINTEG.illinois.gov\PIWIDOT\Documents\DOT Offices\District 8\Projects\D876K26\Drawings\60\Sheets\D876K26-sht-cover	USER NAME = Copperno1PE	DESIGNED -	REVISED -	STATE OF ILLINOIS DEPARTMENT OF TRANSPORTATION	BRIDGE #082-0251 I-55/64 EB OVER TRAIL 3 RAMP/CRR PLAN & SECTION VIEWS SPANS BC1-BC5	F.A. RTE.	SECTION	COUNTY	TOTAL SHEETS	SHEET NO.
	PLOT SCALE = 100.0000' / 1\"/>									



PLAN VIEW

* VARIOUS

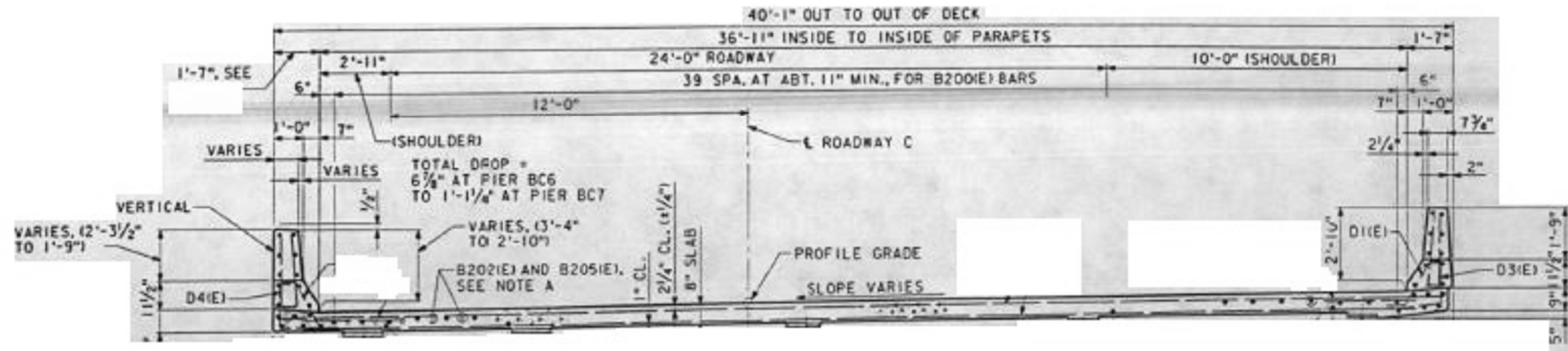
FILE NAME =	USER NAME = CoppernoIPE	DESIGNED -	REVISED -
pw\11084EBIDINTEG.illinois.gov\PIWIDOT\Documents\DOT Offices\District 8\Projects\D876K26\Drawings\EA0\Sheets\D876K26-sht-cover		DRAWN -	REVISED -
Default	PLOT SCALE = 100.0000' / 1\"/>		

STATE OF ILLINOIS
DEPARTMENT OF TRANSPORTATION

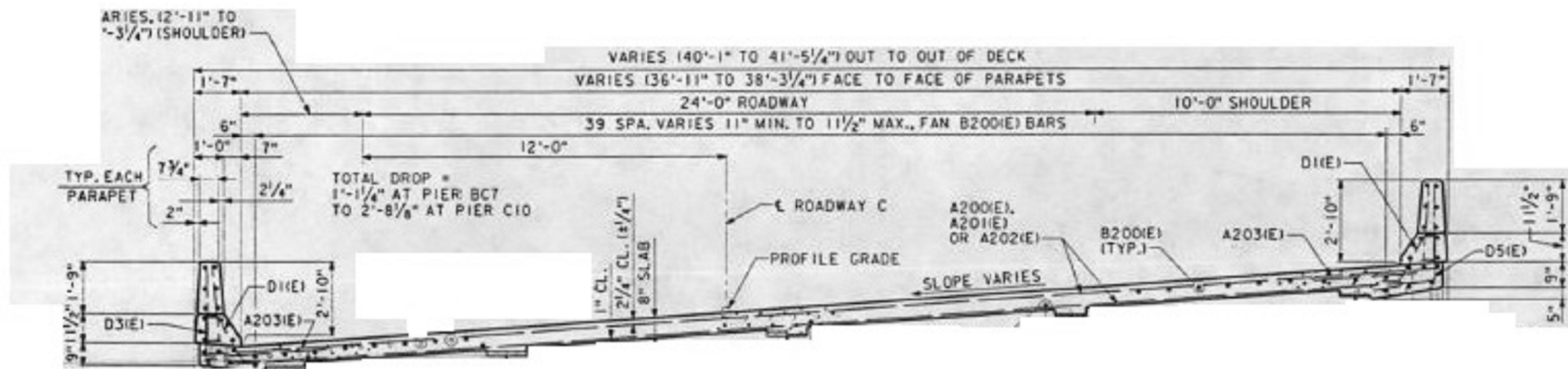
BRIDGE #082-0251 I-55/64 EB OVER TRAIL 3 RAMP/CRR
PLAN VIEWS SPANS C6-C9

SCALE: SHEET 3 OF 9 SHEETS STA. TO STA.

F.A. RTE.	SECTION	COUNTY	TOTAL SHEETS	SHEET NO.
	D8 BRIDGE DECK 2017-1	ST. CLAIR	99	45
			CONTRACT NO. 76K26	
ILLINOIS				



TYPICAL SECTION - SPANS BC6 & BC7



TYPICAL SECTION - SPANS BC7 THRU BC9

* VARIOUS

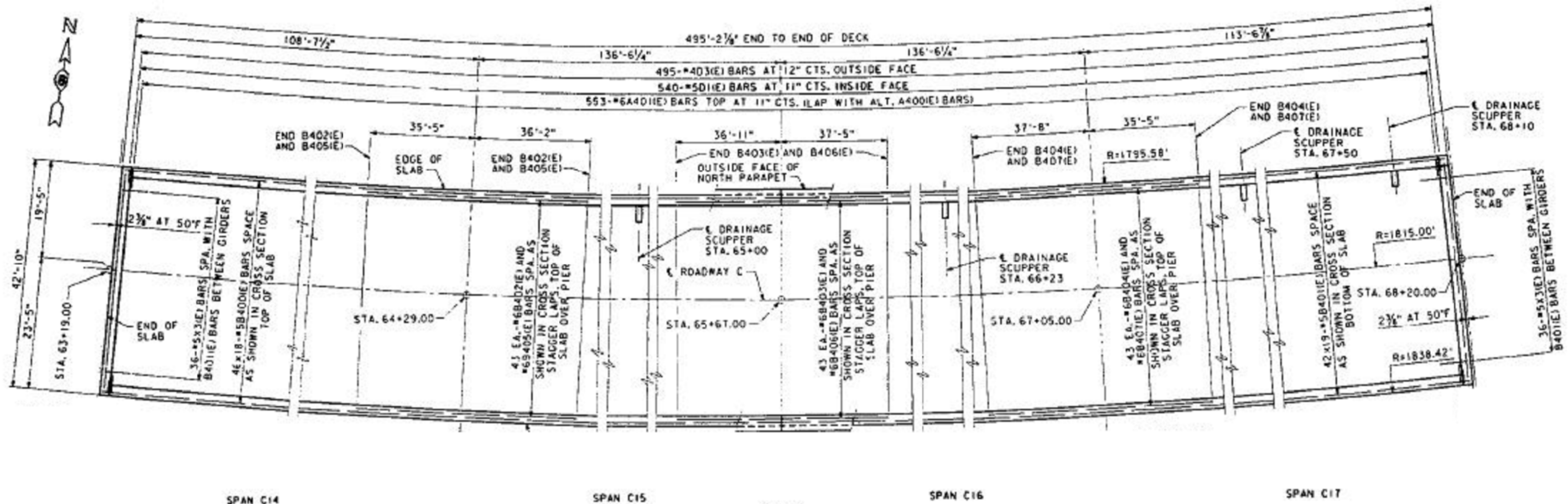
FILE NAME =	USER NAME = Copperno1PE	DESIGNED -	REVISED -
pw:\11084EBID\INTEG.illinois.gov\PIWID\Documents\DOT Offices\District 8\Projects\0876\DRAWING\DATA\EA0\Sheets\0876K26-sht-cover.dwg		CHECKED -	REVISED -
Default	PLOT DATE = 2/10/2017	DATE -	REVISED -

STATE OF ILLINOIS
DEPARTMENT OF TRANSPORTATION

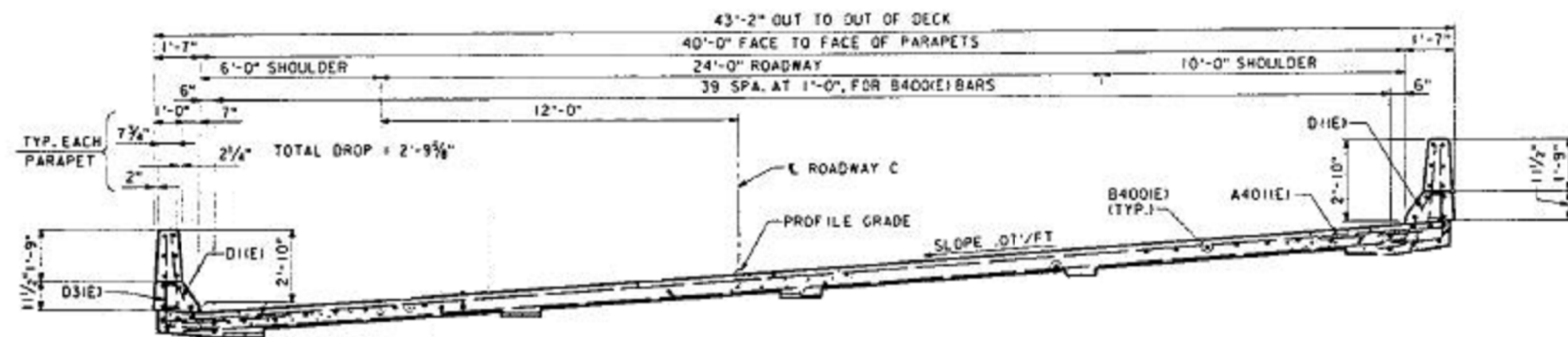
BRIDGE #082-0251 I-55/64 EB OVER TRAIL 3 RAMP/CRR
SECTION VIEWS SPANS BC6-BC9

SCALE: SHEET 4 OF 9 SHEETS STA. TO STA.

F.A. RTE.	SECTION	COUNTY	TOTAL SHEETS	SHEET NO.
	D8 BRIDGE DECK 2017-1	ST. CLAIR	99	46
			CONTRACT NO. 76K26	
ILLINOIS				



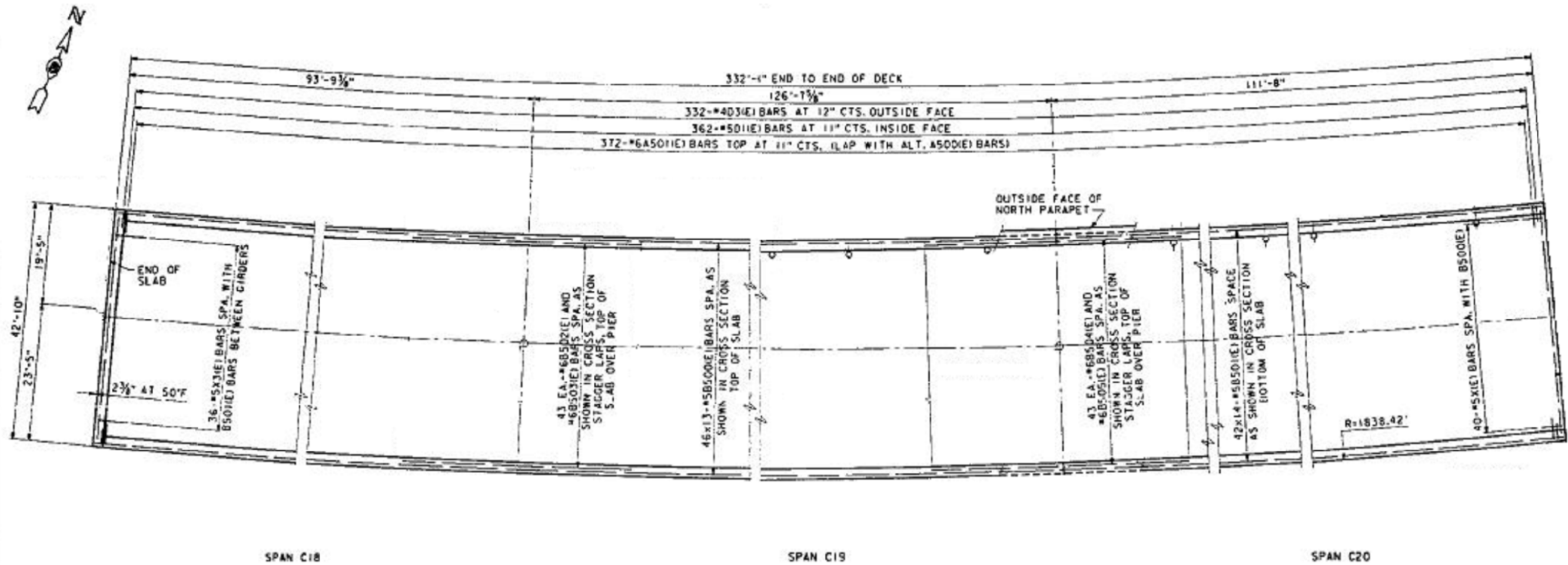
PLAN VIEW



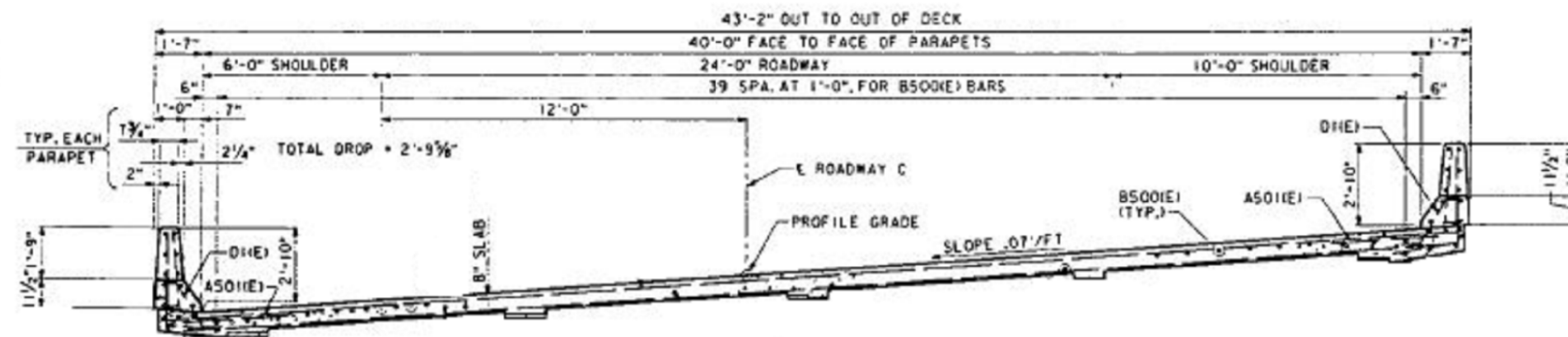
TYPICAL SECTION

* VARIOUS

FILE NAME =	USER NAME = Copperno1PE	DESIGNED -	REVISED -	STATE OF ILLINOIS DEPARTMENT OF TRANSPORTATION	BRIDGE #082-0251 I-55/64 EB OVER TRAIL 3 RAMP/CRR PLAN & SECTION VIEWS SPANS C14-C17	F.A. RTE.	SECTION	COUNTY	TOTAL SHEETS	SHEET NO.
pw:\IL084EBIDINTEG.illinois.gov\PWIDOT\Documents\DOT Offices\District 8\Projects\0876\Drawings\EA0\Sheets\D876K26-sht-cover	PLotted SCALE = 1/8" = 1'-0"	CHECKED -	REVISED -			D8 BRIDGE DECK 2017-1	ST. CLAIR	99	48	
Default	PLOT DATE = 2/10/2017	DATE -	REVISED -			CONTRACT NO. 76K26		ILLINOIS		
						SCALE:	SHEET 6 OF 9 SHEETS	STA.	TO STA.	



PLAN VIEW



TYPICAL SECTION

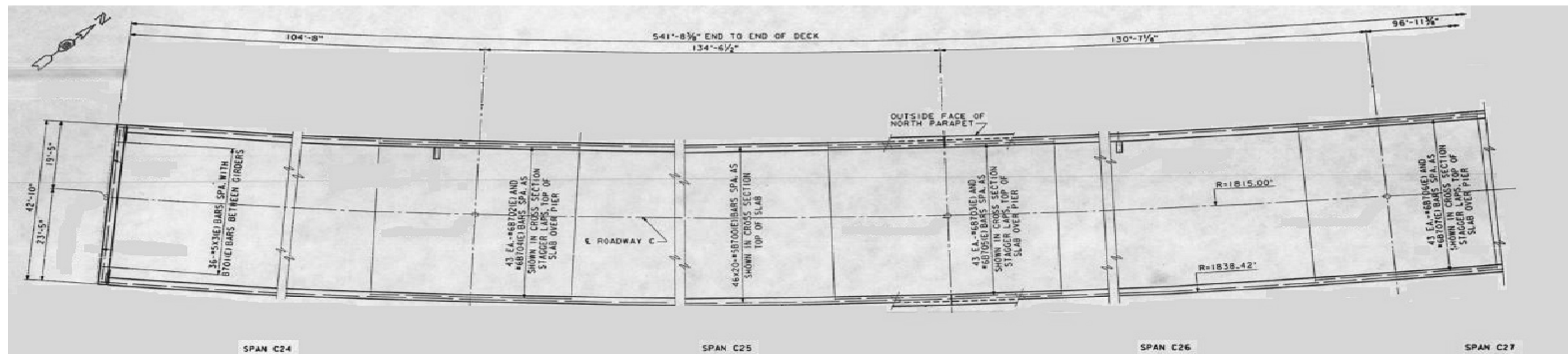
* VARIOUS

FILE NAME =	USER NAME = Copperno11PE	DESIGNED -	REVISED -
pw\11084EBIDINTEG.illinois.gov\PIWIDOT\Documents\DOT Offices\District 8\Projects\D876K26\Drawings\EA0\Sheets\D876K26-sht-cover		CHECKED -	REVISED -
Default	PLOT SCALE = 100.0000' / 1"	DATE -	REVISED -

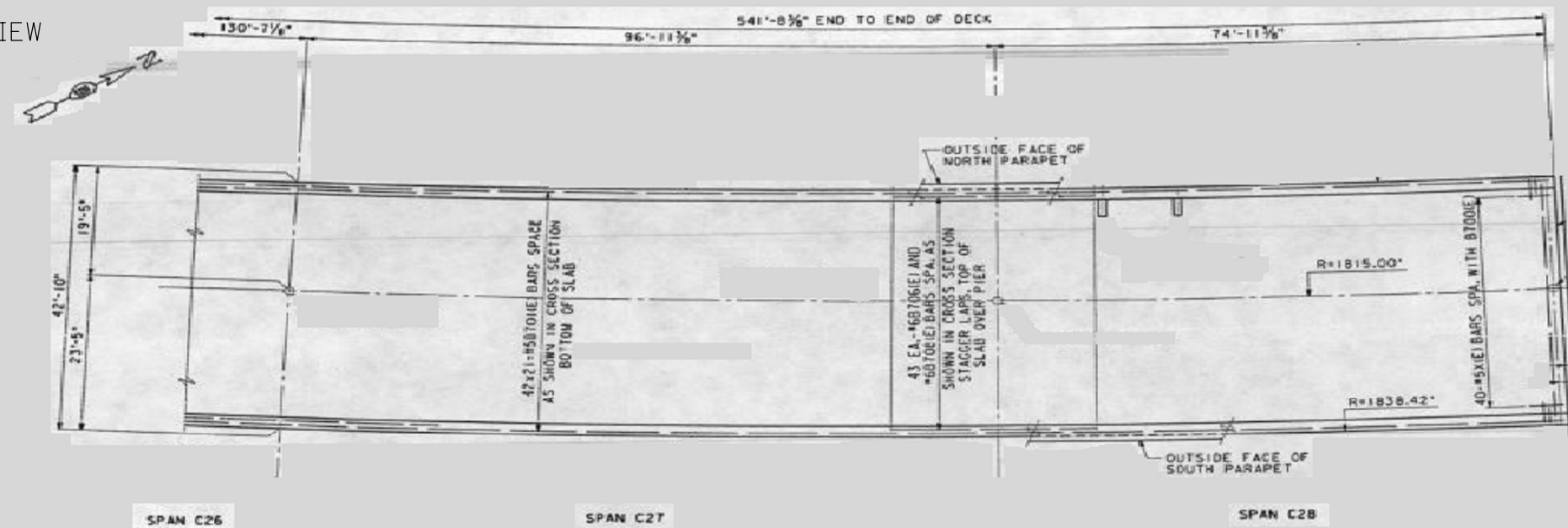
STATE OF ILLINOIS
DEPARTMENT OF TRANSPORTATION

BRIDGE #082-0251 I-55/64 EB OVER TRAIL 3 RAMP/CRR	
SECTION & PLAN VIEWS SPANS C18-C20	
SCALE:	SHEET 7 OF 9 SHEETS STA. TO STA.

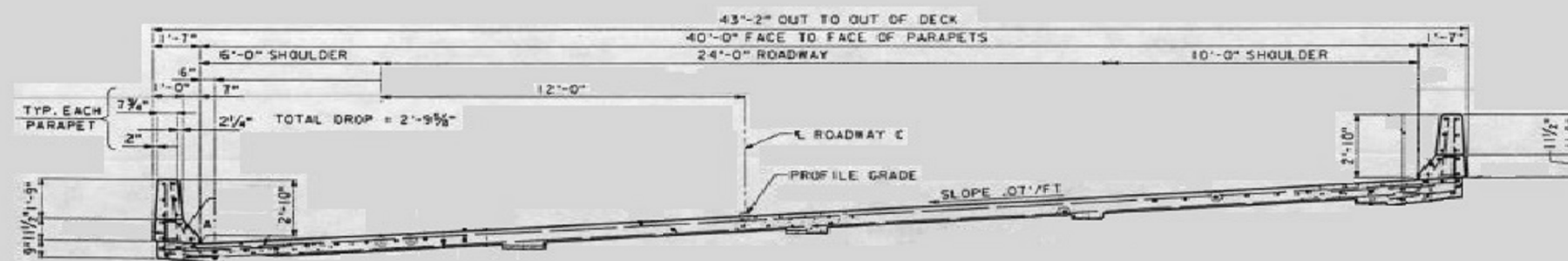
F.A. RTE.	SECTION	COUNTY	TOTAL SHEETS	SHEET NO.
	D8 BRIDGE DECK 2017-1	ST. CLAIR	99	49
			CONTRACT NO. 76K26	
ILLINOIS				



PLAN VIEW



TYPICAL SECTION



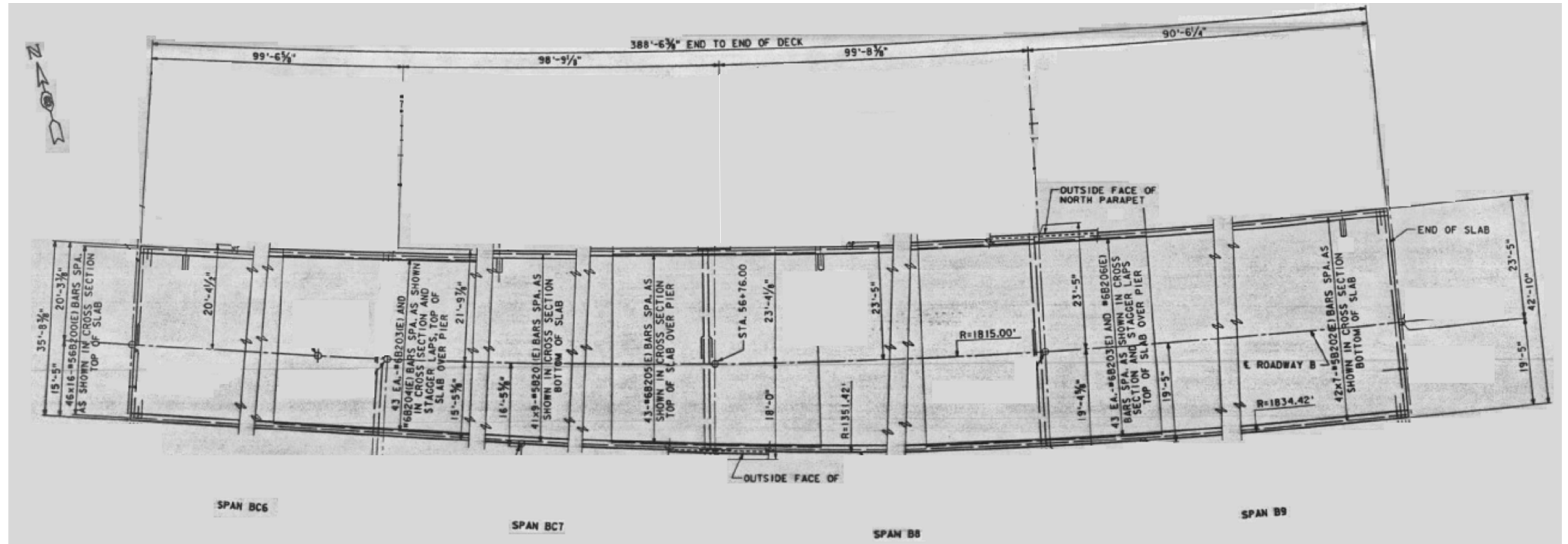
* VARIOUS

FILE NAME =	USER NAME = CoppernoIPE	DESIGNED -	REVISED -
p:\1\084EBIDINTEG.allinois.gov\PIDOT\Documents\DOT Offices\District 8\Projects\D876\Drawings\EA0\Sheets\D876K26-sht-cover		DRAWN -	REVISED -
Default	PLOT SCALE = 100.0000' / 1"	CHECKED -	REVISED -
	PLOT DATE = 2/10/2017	DATE -	REVISED -

STATE OF ILLINOIS
DEPARTMENT OF TRANSPORTATION

BRIDGE #082-0251 I-55/64 EB OVER TRAIL 3 RAMP/CRR
SECTION & PLAN VIEWS SPANS C24-C28
SCALE: SHEET 9 OF 9 SHEETS STA. TO STA.

F.A. RTE.	SECTION	COUNTY	TOTAL SHEETS	SHEET NO.
	D8 BRIDGE DECK 2017-1	ST. CLAIR	99	51
			CONTRACT NO. 76K26	
ILLINOIS				



PLAN VIEW

* VARIOUS

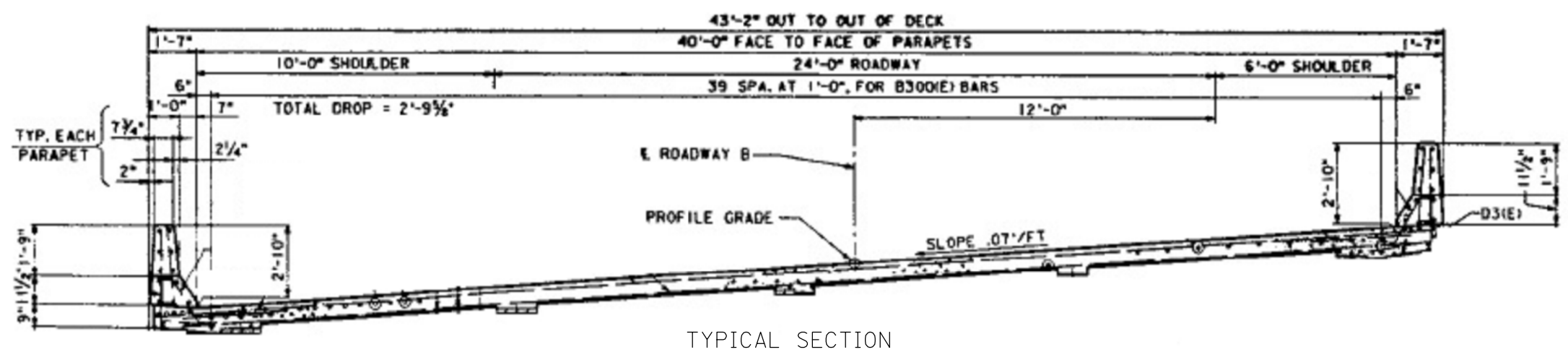
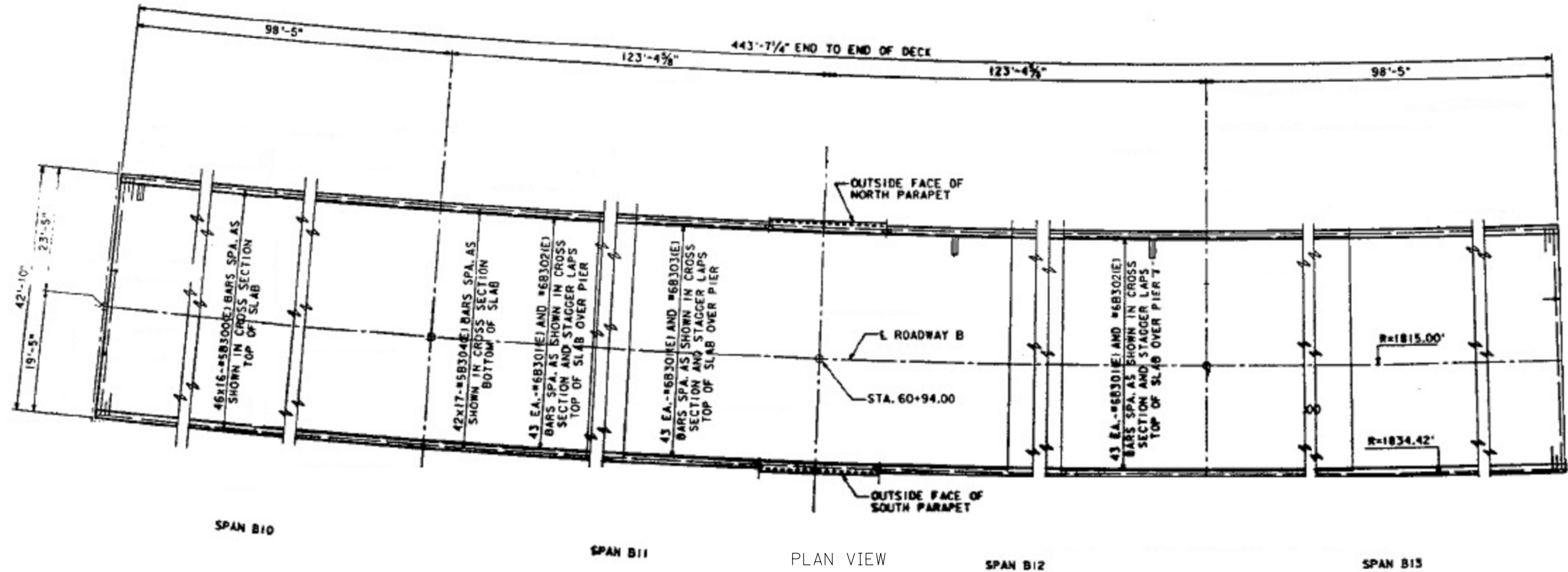
FILE NAME =	USER NAME = CoppernoIPE	DESIGNED -	REVISED -
pw:\IL\084EBIDINTEG.illinois.gov\PIDOT\Documents\DOT Offices\District 8\Projects\0876\Drawings\EA0\Sheets\0876K26-sht-cover		CHECKED -	REVISED -
Default	PLOT DATE = 2/10/2017	DATE -	REVISED -

STATE OF ILLINOIS
DEPARTMENT OF TRANSPORTATION

BRIDGE #082-0252 I-5564 WB OVER ICRML 3 RAMP/TRRA
PLAN VIEWS SPANS B6-B9

SCALE: SHEET 3 OF 9 SHEETS STA. TO STA.

F.A. RTE.	SECTION	COUNTY	TOTAL SHEETS	SHEET NO.
	D8 BRIDGE DECK 2017-1	ST. CLAIR	99	54
			CONTRACT NO. 76K26	
ILLINOIS				



* VARIOUS

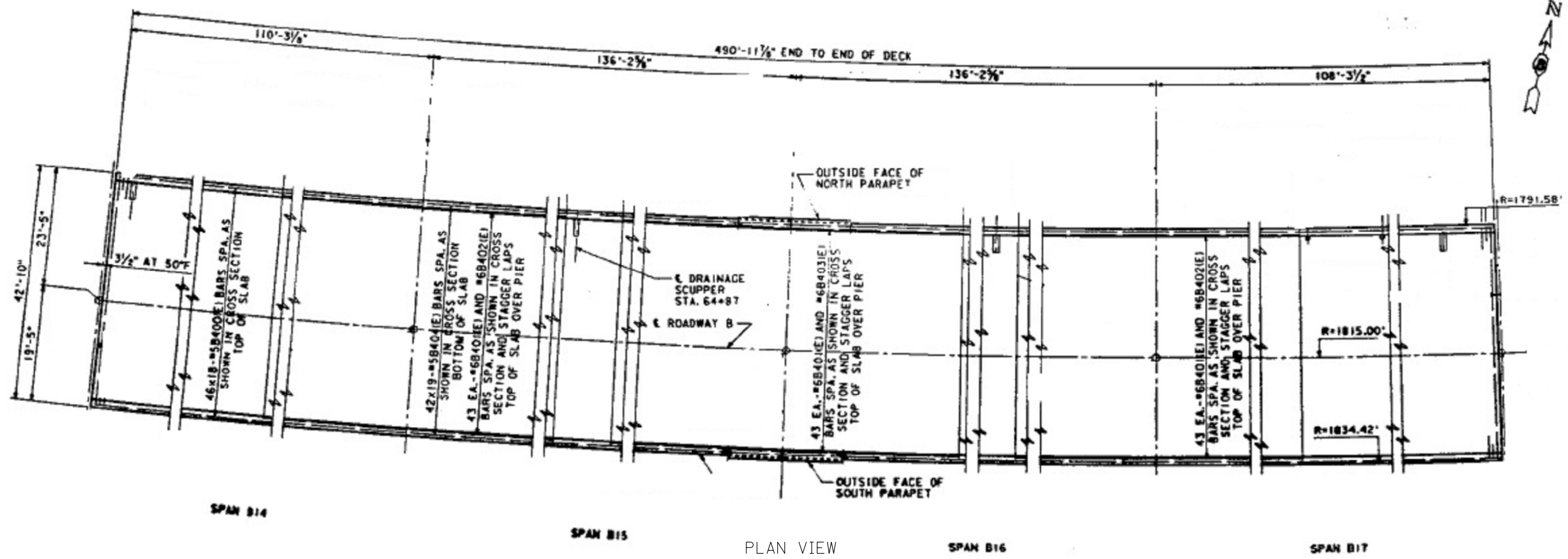
FILE NAME =	USER NAME = Copperno1PE	DESIGNED -	REVISED -
pw:\11\084EBIDINTEG\illinois.gov\PWIDOT\Documents\DOT Offices\District 8\Projects\0876\Drawings\EA0\Sheets\D876K26-sht-cover		CHECKED -	REVISED -
Default	PLOT SCALE = 100.0000' / 1"	DATE -	REVISED -
	PLOT DATE = 2/10/2017		

STATE OF ILLINOIS
DEPARTMENT OF TRANSPORTATION

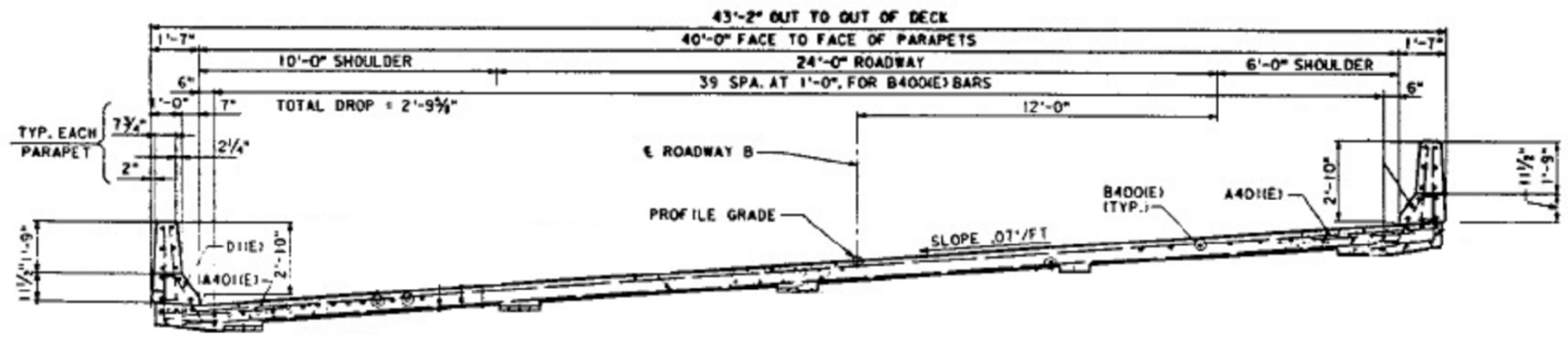
BRIDGE #082-0252 I-5564 WB OVER ICRRL 3 RAMP/TRRA
PLAN & SECTION VIEWS SPANS B10-B13

SCALE: SHEET 5 OF 9 SHEETS STA. TO STA.

F.A. RTE.	SECTION	COUNTY	TOTAL SHEETS	SHEET NO.
	D8 BRIDGE DECK 2017-1	ST. CLAIR	99	56
			CONTRACT NO. 76K26	
ILLINOIS				



PLAN VIEW



TYPICAL SECTION

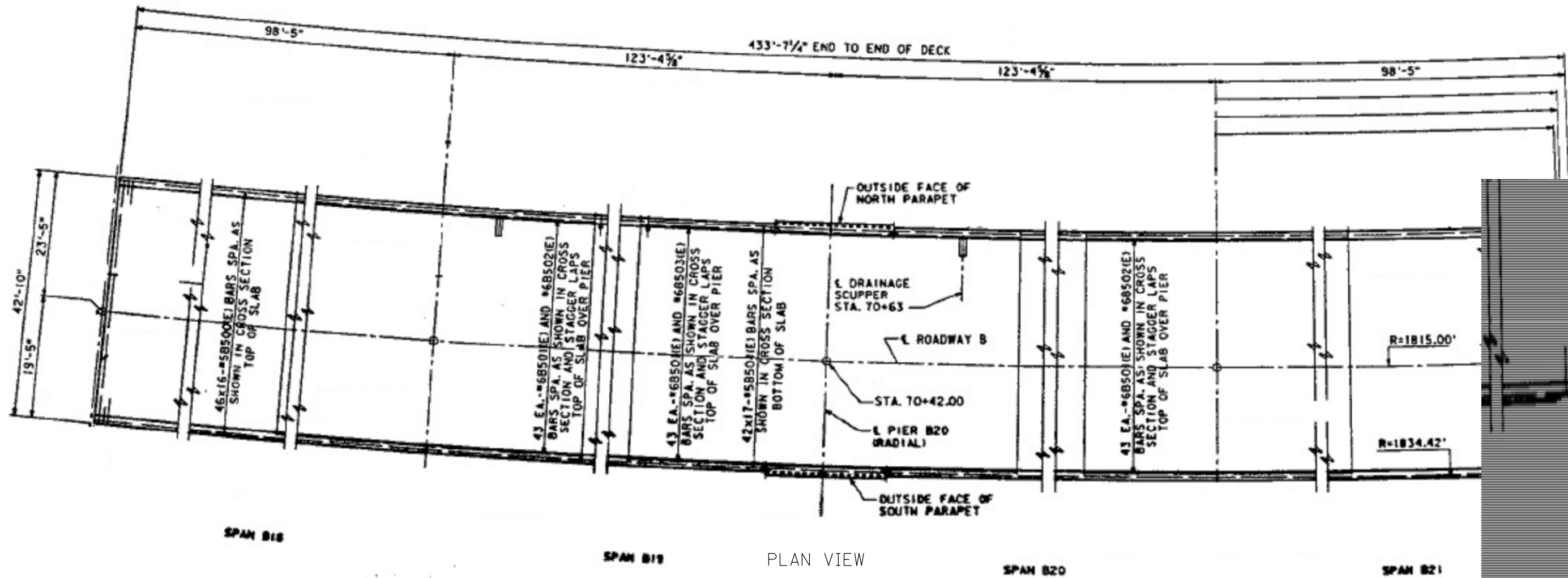
* VARIOUS

FILE NAME =	USER NAME = Copperno1PE	DESIGNED -	REVISED -
pw:\IL\084EBID\INTEG.illinois.gov\PIWIDOT\Documents\DOT Offices\District 8\Projects\0876\DRAWING\DATA\6AD\Sheets\0876K26-sht-cover		CHECKED -	REVISED -
Default	PLOT SCALE = 100.0000' / 1"	DATE -	REVISED -
	PLOT DATE = 2/10/2017		

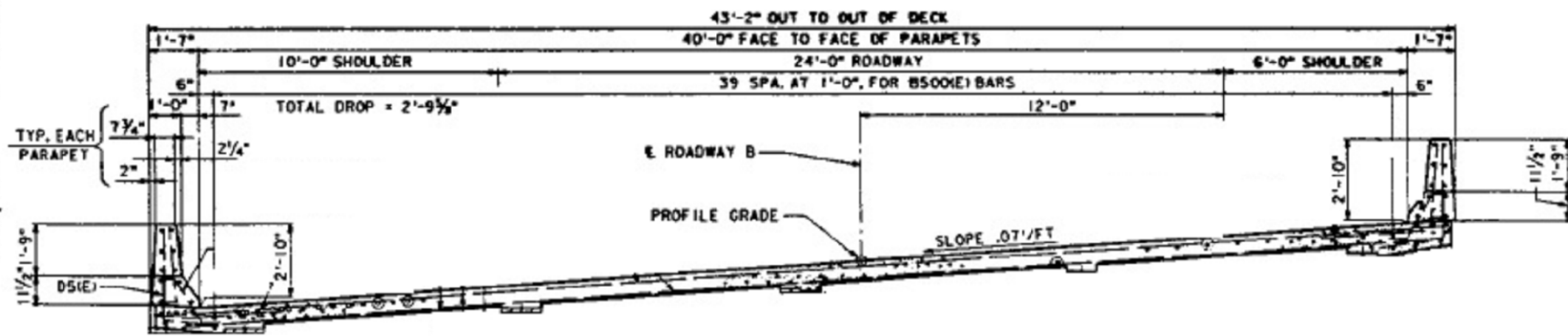
STATE OF ILLINOIS
DEPARTMENT OF TRANSPORTATION

BRIDGE #082-0252 I-5564 WB OVER ICRML 3 RAMP/TRRA
PLAN & SECTION VIEWS SPANS B14-B17
SCALE: SHEET 6 OF 9 SHEETS STA. TO STA.

F.A. RTE.	SECTION	COUNTY	TOTAL SHEETS	SHEET NO.
	D8 BRIDGE DECK 2017-1	ST. CLAIR	99	57
ILLINOIS			CONTRACT NO. 76K26	



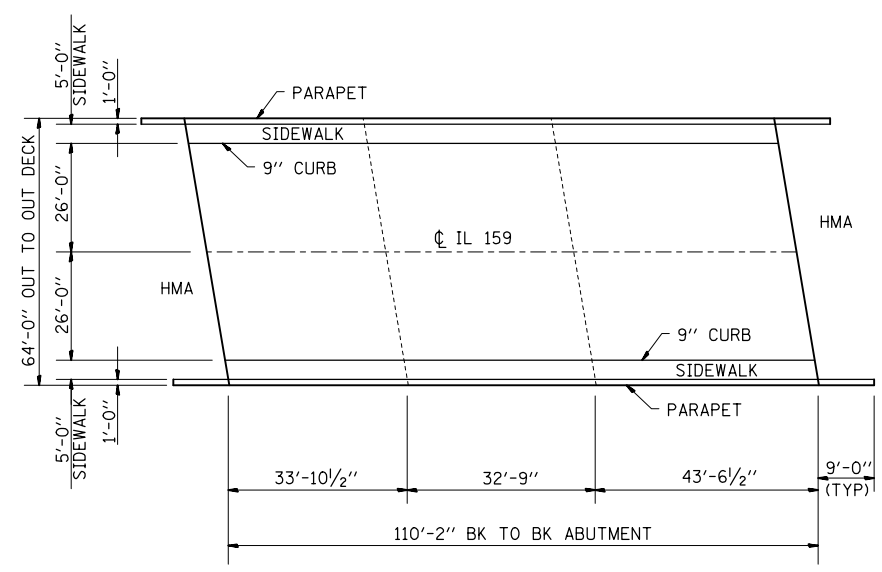
PLAN VIEW



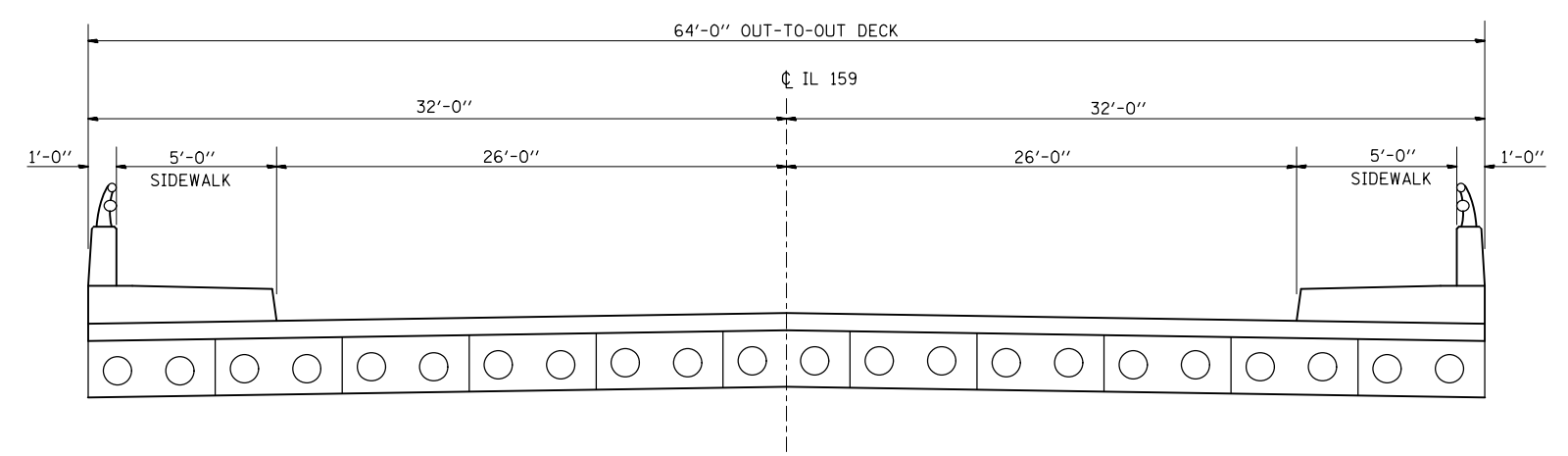
TYPICAL SECTION

* VARIOUS

FILE NAME =	USER NAME = Copperno1PE	DESIGNED -	REVISED -	STATE OF ILLINOIS DEPARTMENT OF TRANSPORTATION	BRIDGE #082-0252 I-55/64 WB OVER ICRML 3 RAMP/TRRA PLAN & SECTION VIEWS SPANS B18-B21	F.A. RTE.	SECTION	COUNTY	TOTAL SHEETS	SHEET NO.
pw:\11084EBIDINTEG.illinois.gov\PIWDDT\Documents\DOT Offices\District 8\Projects\0876\Drawings\EA0\Sheets\0876K26-sht-cover	DRAWN	CHECKED	REVISED			D8 BRIDGE DECK 2017-1	ST. CLAIR	99	58	
Default	PLOT SCALE = 100.0000' / 1"	DATE	REVISED			CONTRACT NO. 76K26		ILLINOIS		
	PLOT DATE = 2/10/2017					SCALE:	SHEET 7 OF 9 SHEETS	STA.	TO STA.	



PLAN VIEW

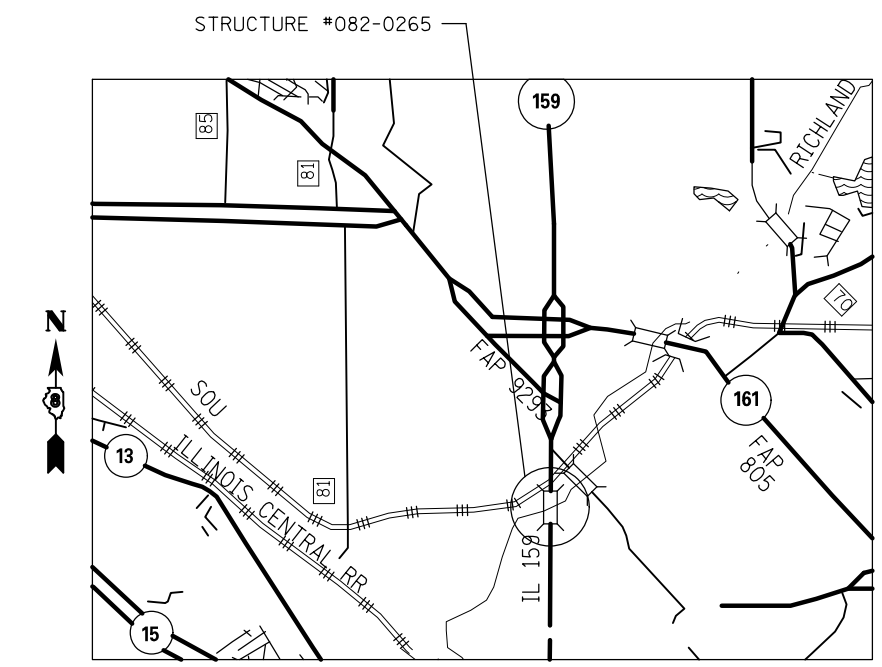


TYPICAL SECTION



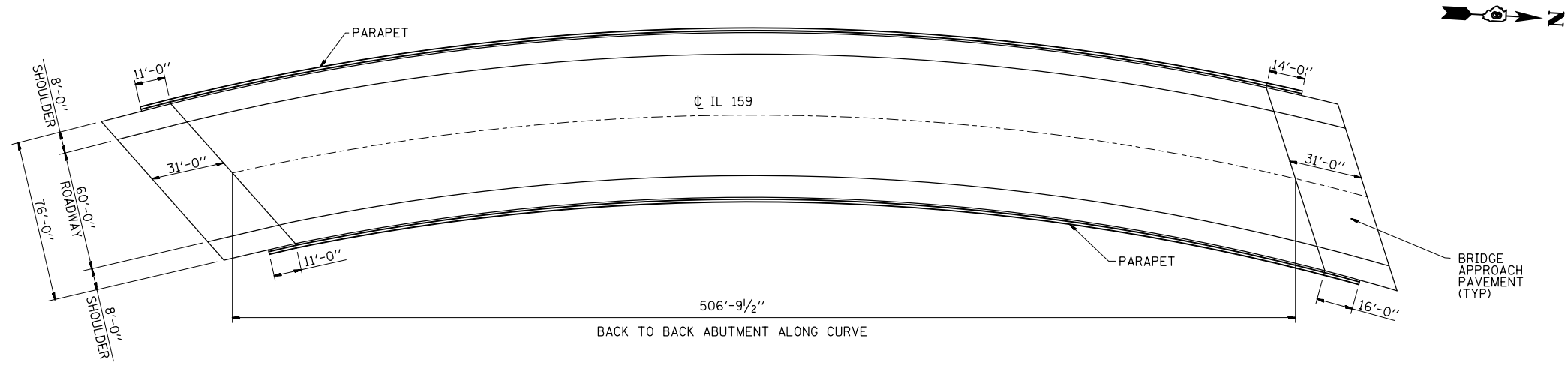
TOTAL BILL OF MATERIALS

ITEM	UNIT	TOTAL
CONCRETE SEALER	SQ FT	7,658



* VARIOUS

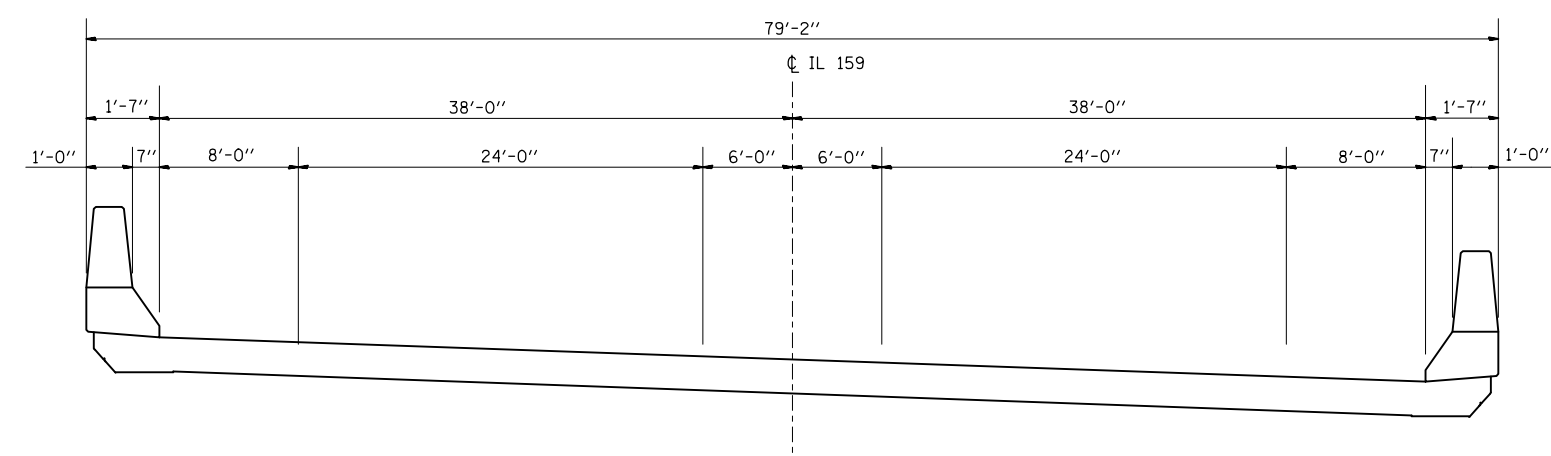
FILE NAME =	USER NAME = Copperno1PE	DESIGNED -	REVISED -	STATE OF ILLINOIS DEPARTMENT OF TRANSPORTATION	BRIDGE #082-0265 CARRYING IL 159 OVER RICHLAND CREEK PLAN AND SECTION VIEWS			F.A. RTE.	SECTION	COUNTY	TOTAL SHEETS	SHEET NO.
DRAWN								SCALE:			• D8 BRIDGE DECK 2017-1	ST. CLAIR
PLOT SCALE = 100.0000' / 1in.					CHECKED -	REVISED -	SHEET NO. OF SHEETS STA. TO STA.			CONTRACT NO. 76K26		
PLOT DATE = 2/10/2017					DATE -	REVISED -	ILLINOIS					



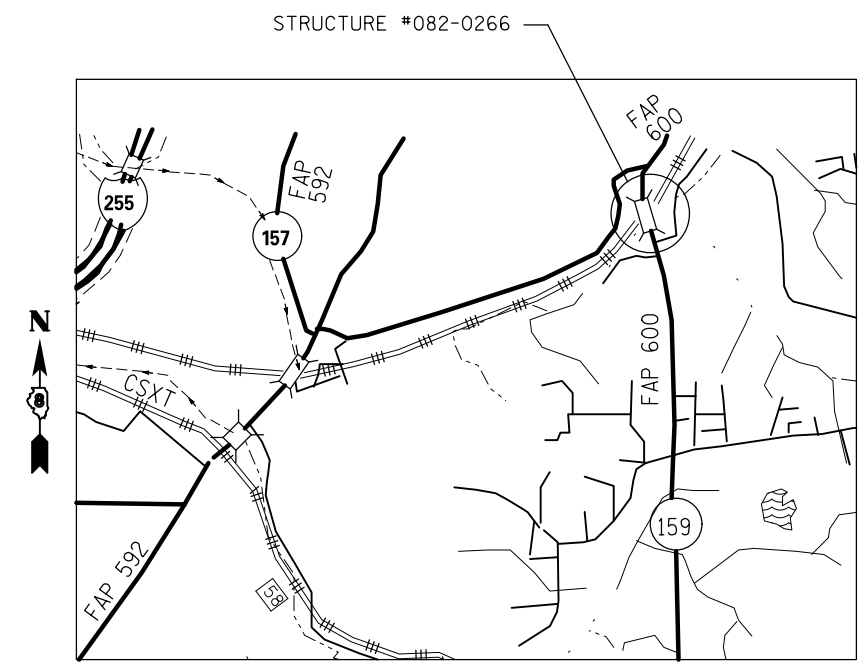
PLAN VIEW

TOTAL BILL OF MATERIALS

ITEM	UNIT	TOTAL
CONCRETE SEALER	SQ FT	47,142



TYPICAL SECTION



LOCATION MAP

FILE NAME =	USER NAME = CoppernoIPE	DESIGNED -	REVISED -
pw:\IL\084EBIDINTEG.illinois.gov\PIDOT\Documents\DOT Offices\District 8\Projects\D876K26\DRAWING\DATA\EAD\Sheets\D876K26-sht-cover.dwg		DRAWN -	REVISED -
	PLOT SCALE = 100.0000' / 1in.	CHECKED -	REVISED -
	PLOT DATE = 2/10/2017	DATE -	REVISED -

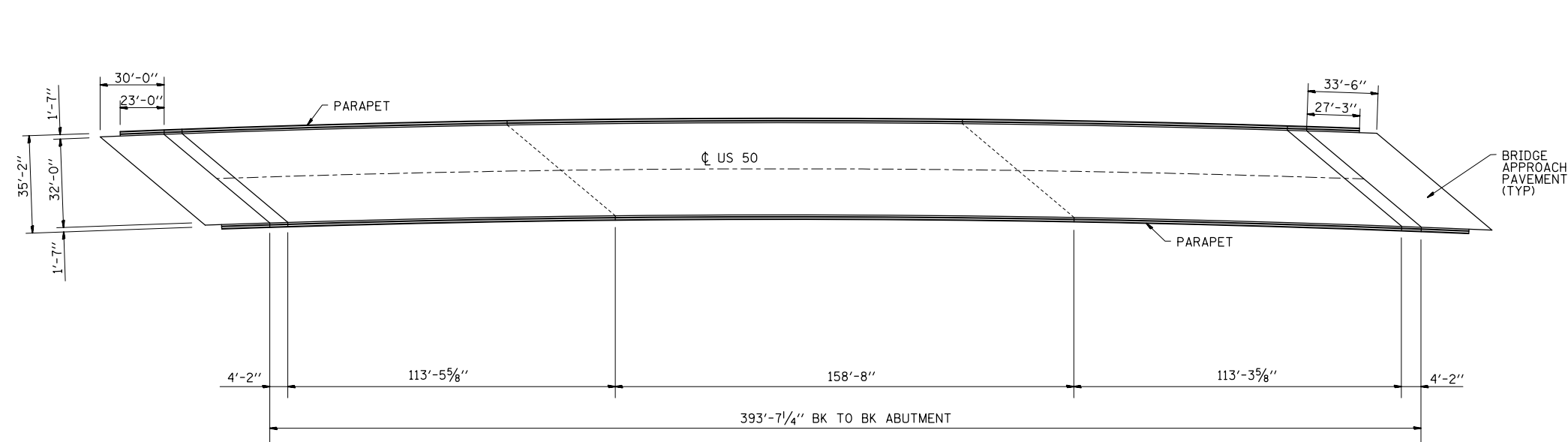
STATE OF ILLINOIS
DEPARTMENT OF TRANSPORTATION

BRIDGE #082-0266 I-159 OVER CONRAIL RAILROAD
PLAN AND SECTION VIEWS

SCALE: SHEET NO. OF SHEETS STA. TO STA.

* VARIOUS

F.A. RTE.	SECTION	COUNTY	TOTAL SHEETS	SHEET NO.
	D8 BRIDGE DECK 2017-1	ST. CLAIR	99	62
			CONTRACT NO. 76K26	
ILLINOIS				

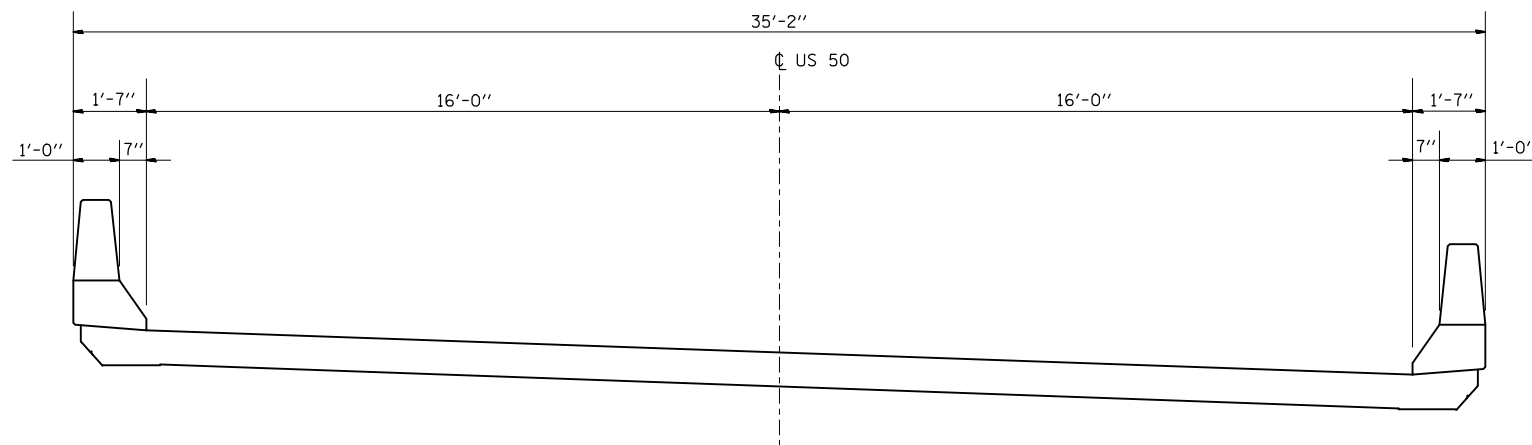


PLAN VIEW

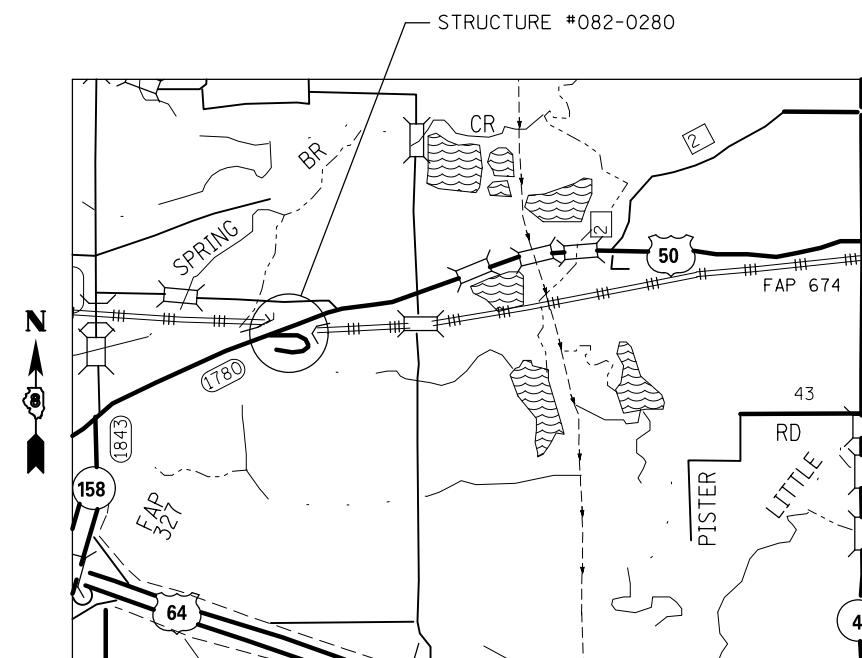


TOTAL BILL OF MATERIALS

ITEM	UNIT	TOTAL
CONCRETE SEALER	SQ FT	17,888



TYPICAL SECTION



LOCATION MAP

* VARIOUS

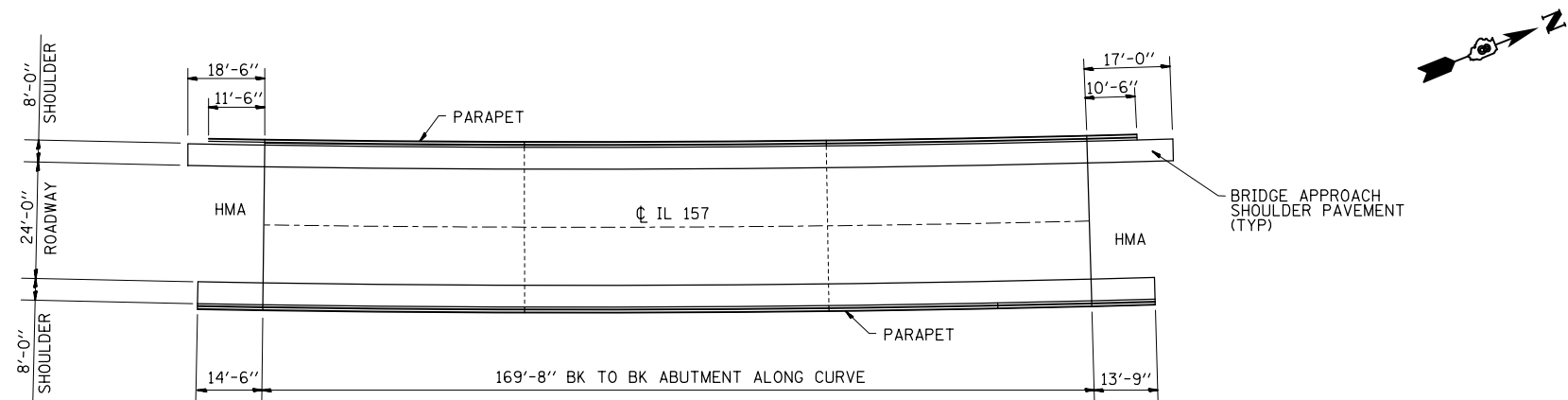
FILE NAME =	USER NAME = CoppernoIPE	DESIGNED -	REVISED -
pw:\IL\084EBIDINTEG.illinois.gov\PWIDOT\Documents\IDOT Offices\District 8\Projects\D876K26\DRAWING\DATA\EADsheets\D876K26-sht-cover.dwg		DRAWN -	REVISED -
	PLOT SCALE = 100.0000' / 1" =	CHECKED -	REVISED -
	PLOT DATE = 2/10/2017	DATE -	REVISED -

STATE OF ILLINOIS
DEPARTMENT OF TRANSPORTATION

BRIDGE #082-0280 CARRYING US 50 OVER B&O RAILROAD
PLAN AND SECTION VIEWS

SCALE: SHEET NO. OF SHEETS STA. TO STA.

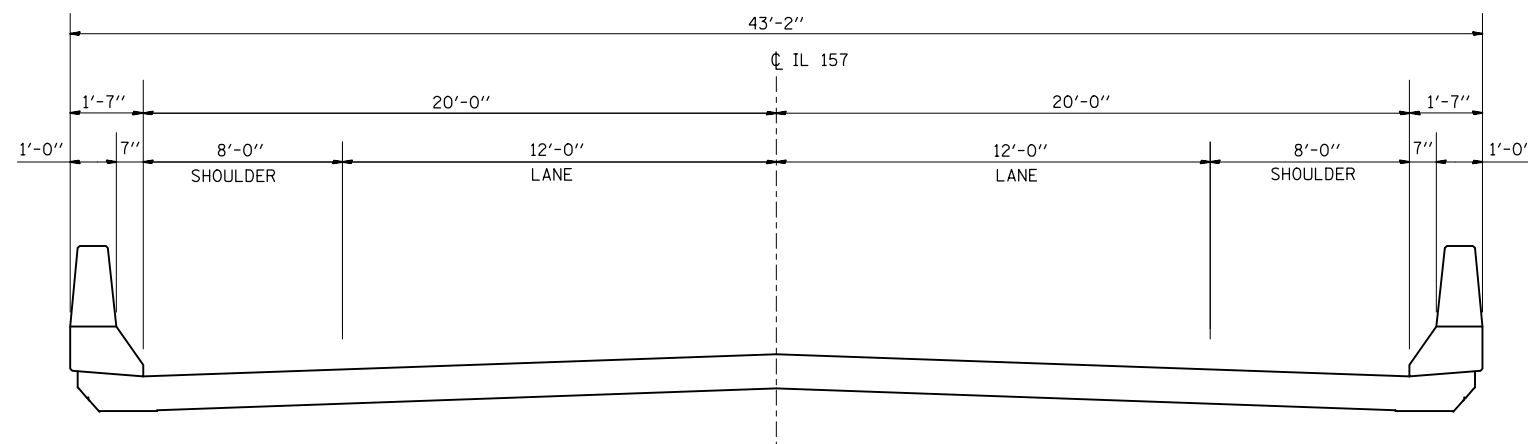
F.A. RTE.	SECTION	COUNTY	TOTAL SHEETS	SHEET NO.
5	D8 BRIDGE DECK 2017-1	ST. CLAIR	99	70
			CONTRACT NO. 76K26	
ILLINOIS				



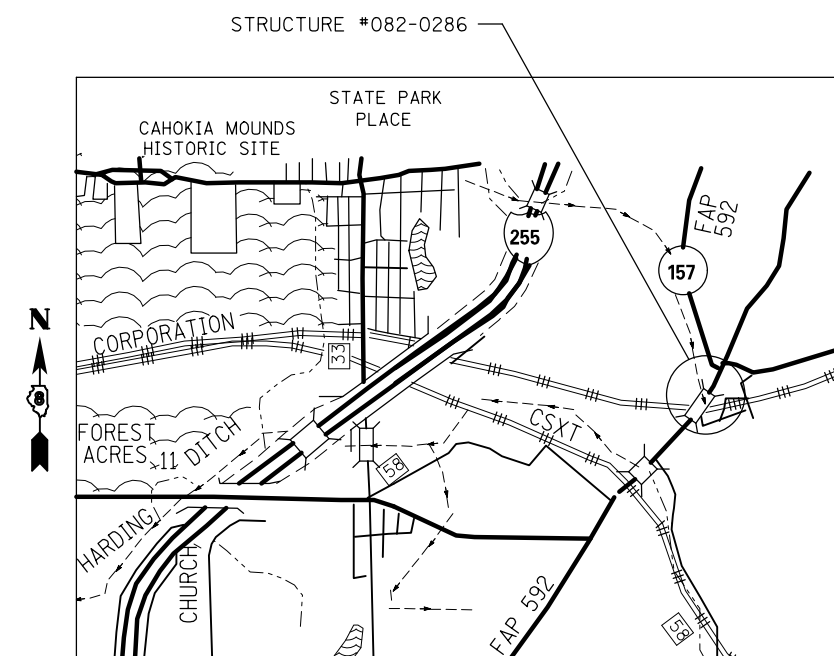
PLAN VIEW

TOTAL BILL OF MATERIALS

ITEM	UNIT	TOTAL
CONCRETE SEALER	SQ FT	8,728



TYPICAL SECTION



LOCATION MAP

* VARIOUS

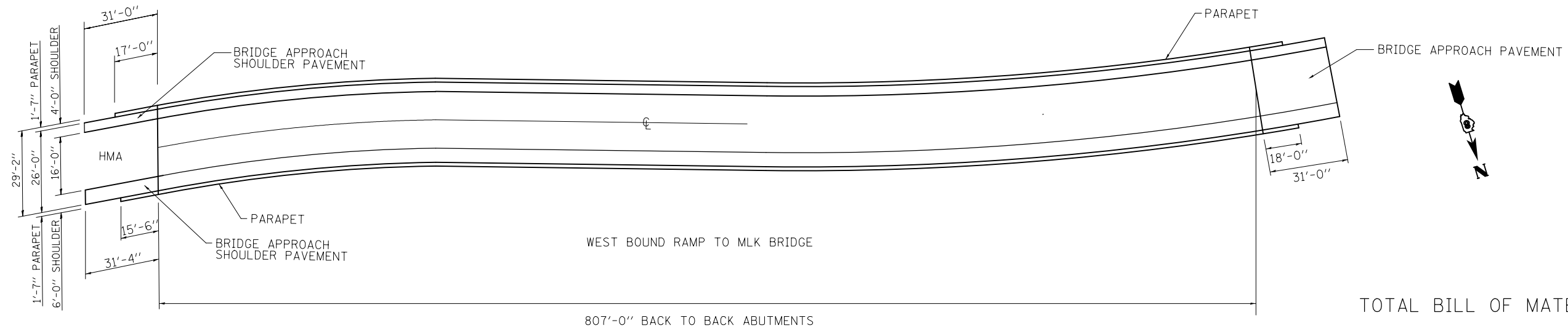
FILE NAME =	USER NAME = CoppernoIPE	DESIGNED -	REVISED -
p:\IL\084EBID\INTEG\illinois.gov\PIWIDOT\Documents\IDOT Offices\District 8\Projects\0876\DRAWING\DATA\EA0\Sheets\0876K26-sht-cover.dwg		DRAWN -	REVISED -
	PLOT SCALE = 100.0000' / 1in.	CHECKED -	REVISED -
	PLOT DATE = 2/10/2017	DATE -	REVISED -

STATE OF ILLINOIS
DEPARTMENT OF TRANSPORTATION

BRIDGE #082-0286 CARRYING IL 157 OVER CANTEEN CREEK
PLAN AND SECTION VIEWS

SCALE: SHEET NO. OF SHEETS STA. TO STA.

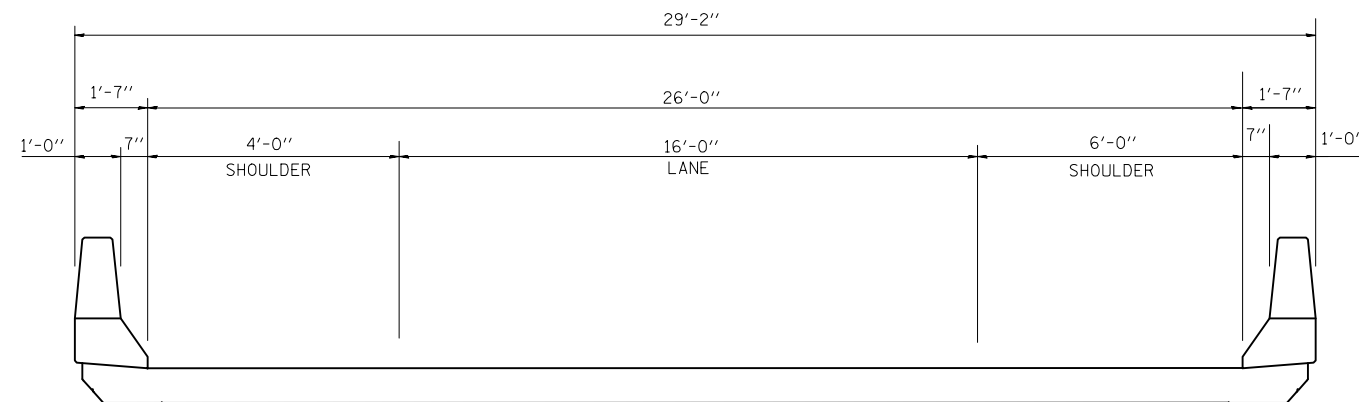
F.A. RTE.	SECTION	COUNTY	TOTAL SHEETS	SHEET NO.
D8	BRIDGE DECK 2017-1	ST. CLAIR	99	71
			CONTRACT NO. 76K26	
ILLINOIS				



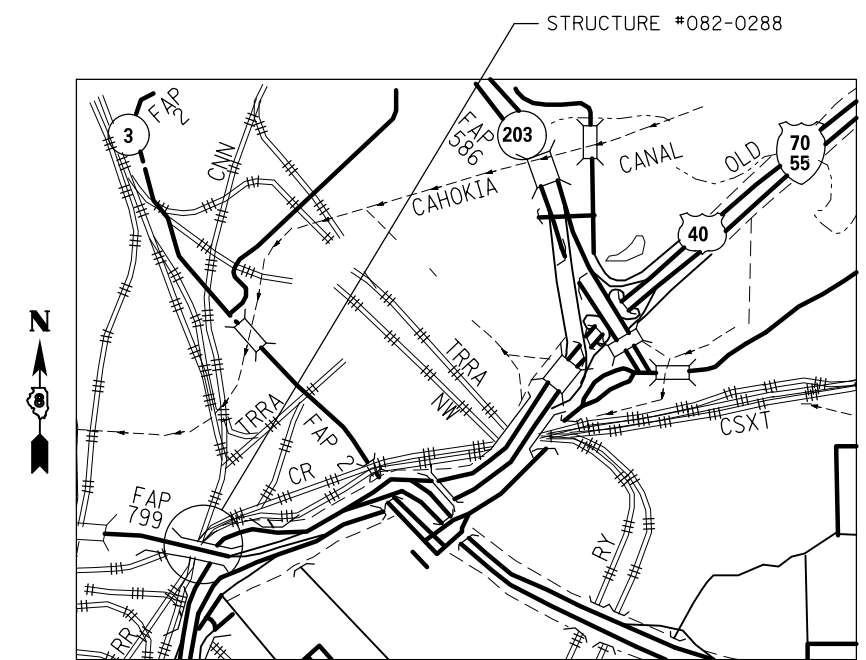
PLAN VIEW

TOTAL BILL OF MATERIALS

ITEM	UNIT	TOTAL
CONCRETE SEALER	SQ FT	28,270



TYPICAL SECTION



LOCATION MAP

* VARIOUS

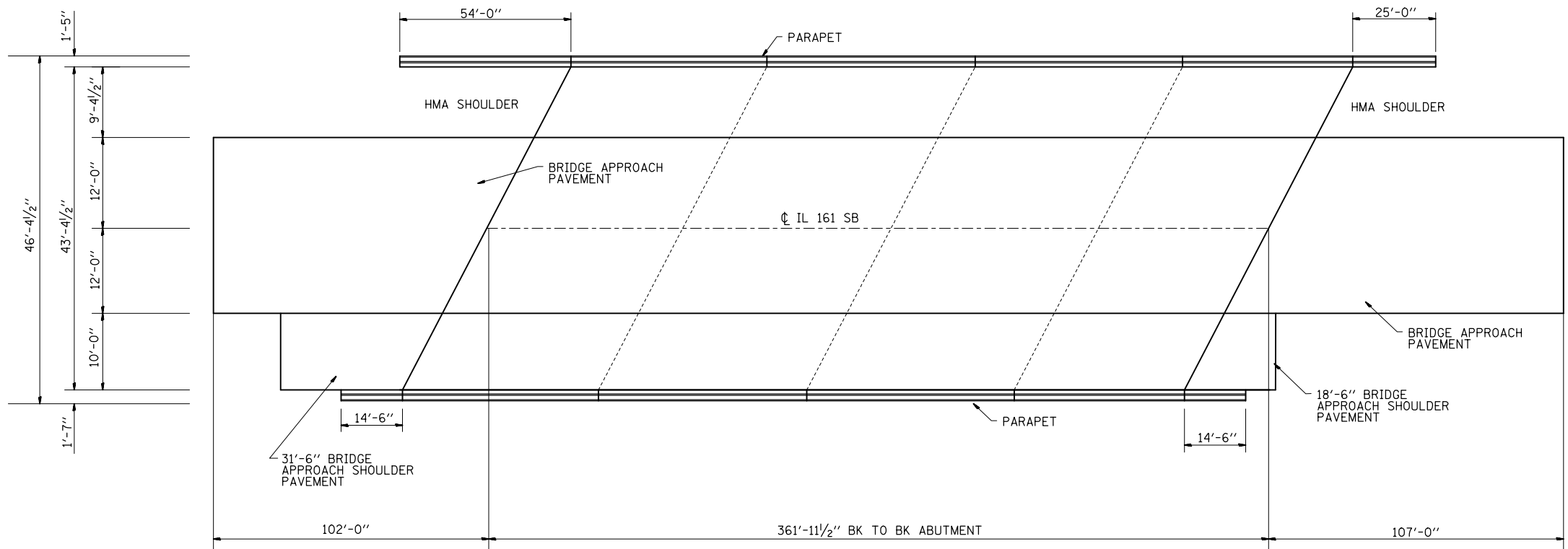
FILE NAME =	USER NAME = CoppernoIPE	DESIGNED -	REVISED -
pw:\IL\084EBIDINTEG.illinois.gov\PWIDOT\Documents\IDOT Offices\District 8\Projects\D876K26\DRAWING\DATA\EA0\Sheets\D876K26-sht-cover.dwg		DRAWN -	REVISED -
	PLOT SCALE = 100.0000' / 1in.	CHECKED -	REVISED -
	PLOT DATE = 2/10/2017	DATE -	REVISED -

STATE OF ILLINOIS
DEPARTMENT OF TRANSPORTATION

BRIDGE #082-0288 WB RAMP TO MLK OVER RR & MISSOURI AVE
PLAN AND SECTION VIEWS

SCALE: SHEET NO. OF SHEETS STA. TO STA.

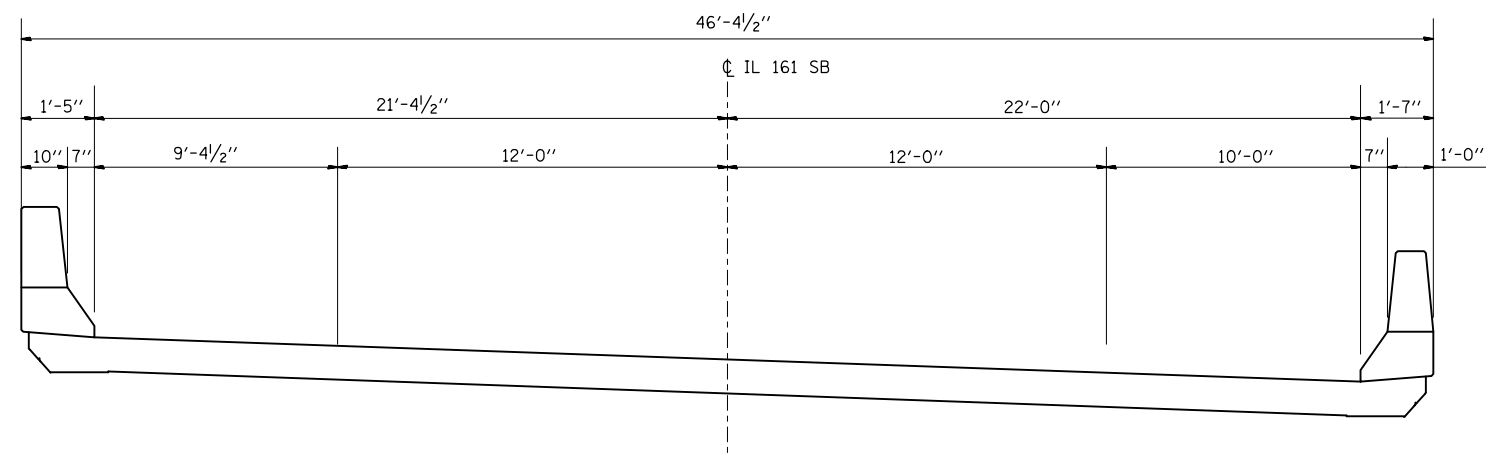
F.A. RTE.	SECTION	COUNTY	TOTAL SHEETS	SHEET NO.
D8	BRIDGE DECK 2017-1	ST. CLAIR	99	73
			CONTRACT NO. 76K26	
ILLINOIS				



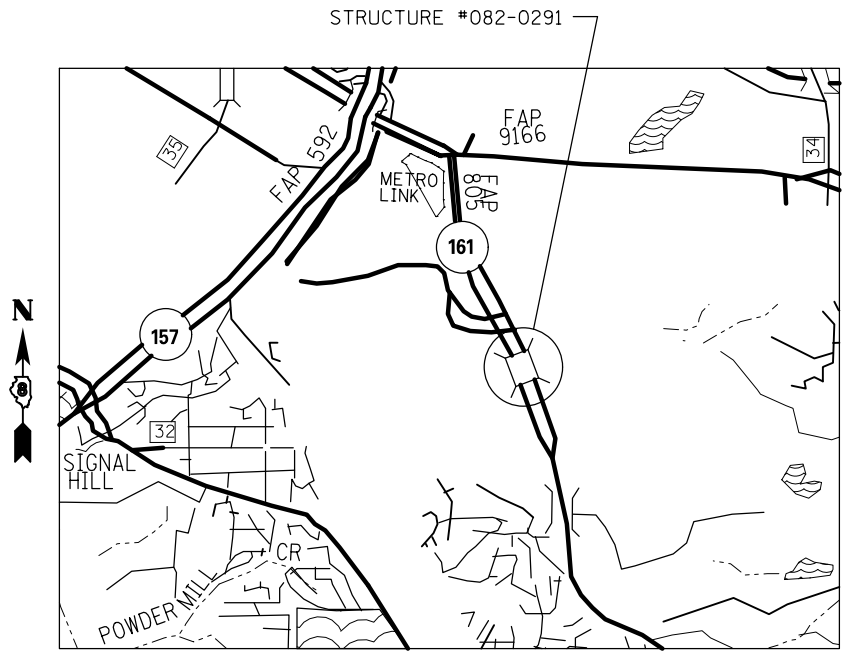
TOTAL BILL OF MATERIALS

ITEM	UNIT	TOTAL
CONCRETE SEALER	SQ FT	24,272

PLAN VIEW



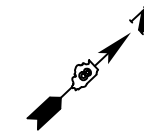
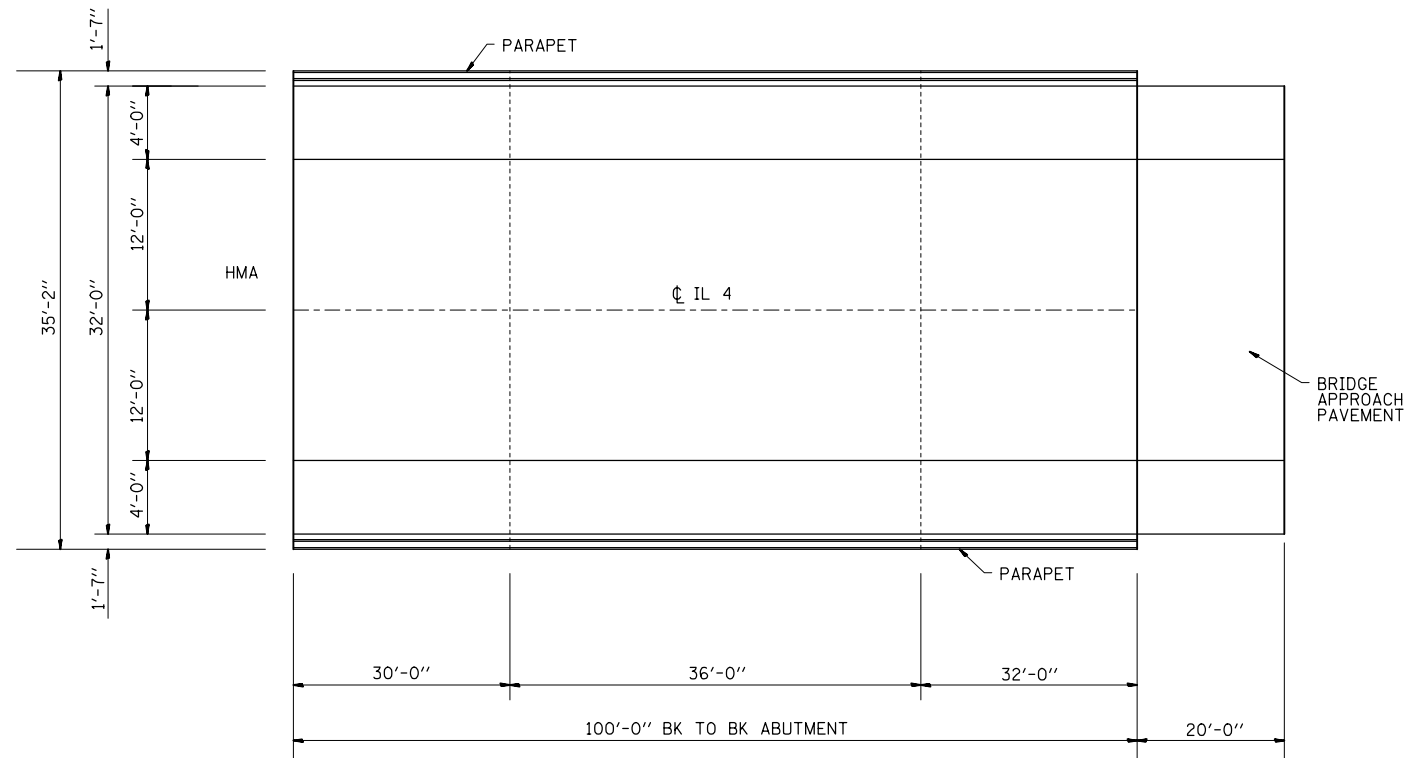
TYPICAL SECTION (LOOKING SOUTH)



LOCATION MAP

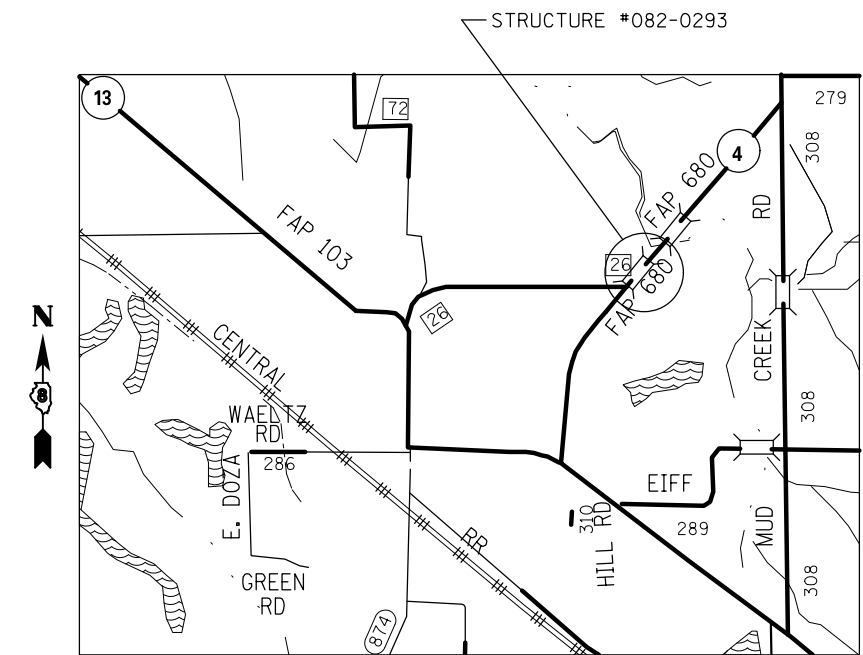
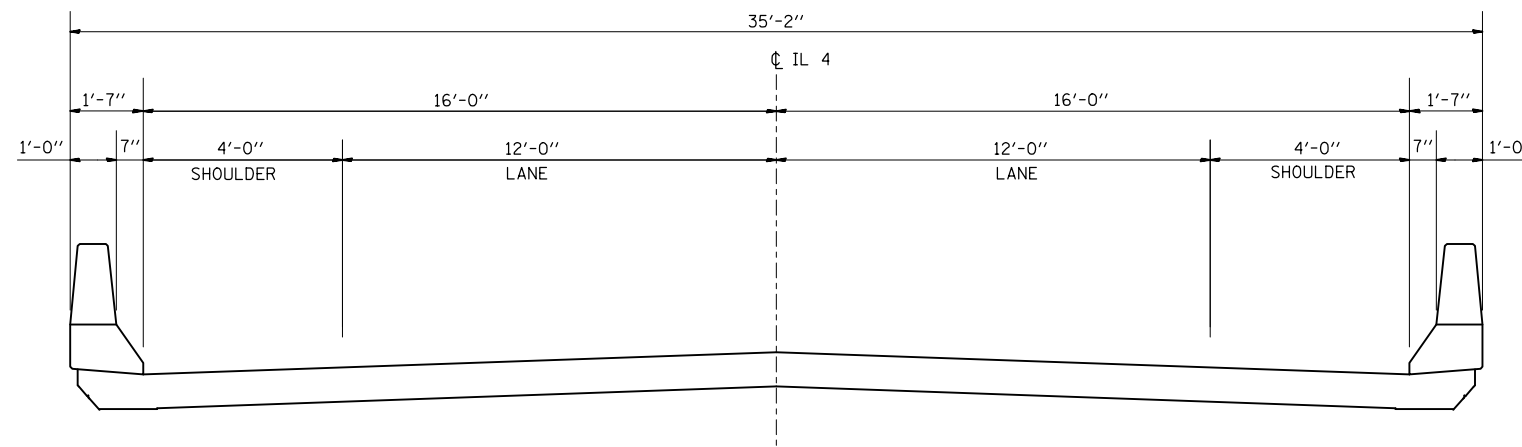
* VARIOUS

FILE NAME =	USER NAME = CoppernoIPE	DESIGNED -	REVISED -	STATE OF ILLINOIS DEPARTMENT OF TRANSPORTATION	BRIDGE #082-0291 IL 161 SB OVER DUTCH HOLLOW RD / METROLINK PLAN AND SECTION VIEWS				F.A. RTE.	SECTION	COUNTY	TOTAL SHEETS	SHEET NO.
pw:\IL\084EBIDINTEG.illinois.gov\PWIDOT\Documents\DOT Offices\District 8\Projects\D876K26\Drawings\EA\Drawings\EA084EBIDINTEG.D876K26-shr-cover.dwg	DESIGNED -	REVISED -	REVISED -						D8 BRIDGE DECK 2017-1	ST. CLAIR	99	76	
PLOT SCALE = 100.0000' / 1in.	CHECKED -	REVISED -	REVISED -		CONTRACT NO. 76K26								
PLOT DATE = 2/10/2017	DATE -	REVISED -	REVISED -		ILLINOIS								



TOTAL BILL OF MATERIALS

ITEM	UNIT	TOTAL
CONCRETE SEALER	SQ FT	4,575



* VARIOUS

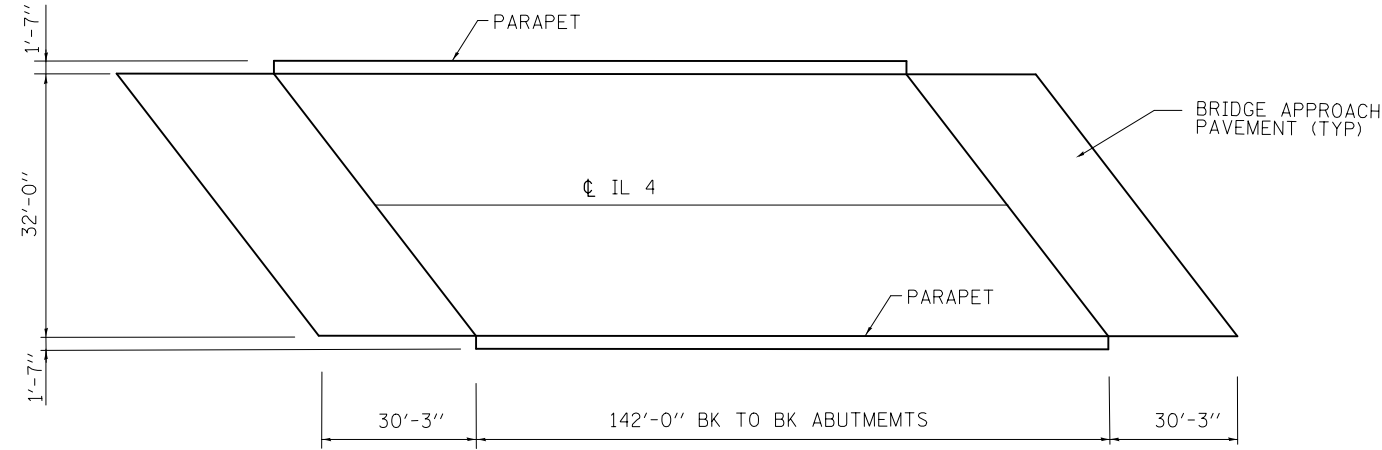
FILE NAME =	USER NAME = CoppernoIPE	DESIGNED -	REVISED -
pw:\IL\084EBID\INTEG\illinois.gov\PIWIDOT\Documents\IDOT Offices\District 8\Projects\0876\K&D\Drawings\EA\Drawings\0876K26-shr-cover.dwg		CHECKED -	REVISED -
		DATE -	REVISED -

STATE OF ILLINOIS
DEPARTMENT OF TRANSPORTATION

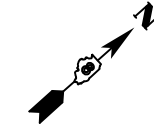
BRIDGE #082-0293 CARRYING IL 4 OVER MUD CREEK
PLAN AND SECTION VIEWS

SCALE: SHEET NO. OF SHEETS STA. TO STA.

F.A. RTE.	SECTION	COUNTY	TOTAL SHEETS	SHEET NO.
•	D8 BRIDGE DECK 2017-1	ST. CLAIR	99	77
			CONTRACT NO. 76K26	
ILLINOIS				

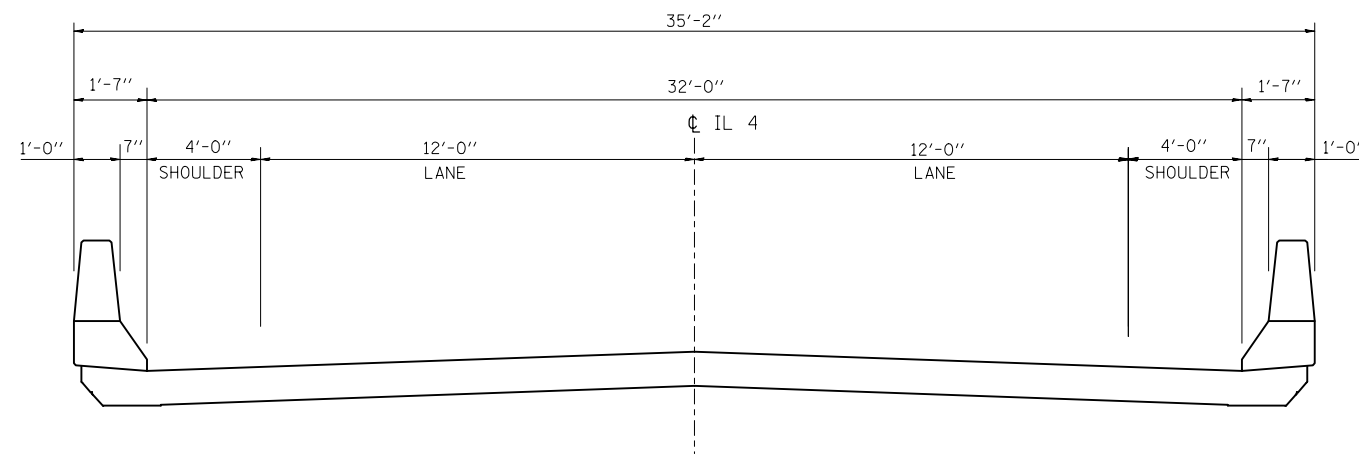


PLAN VIEW

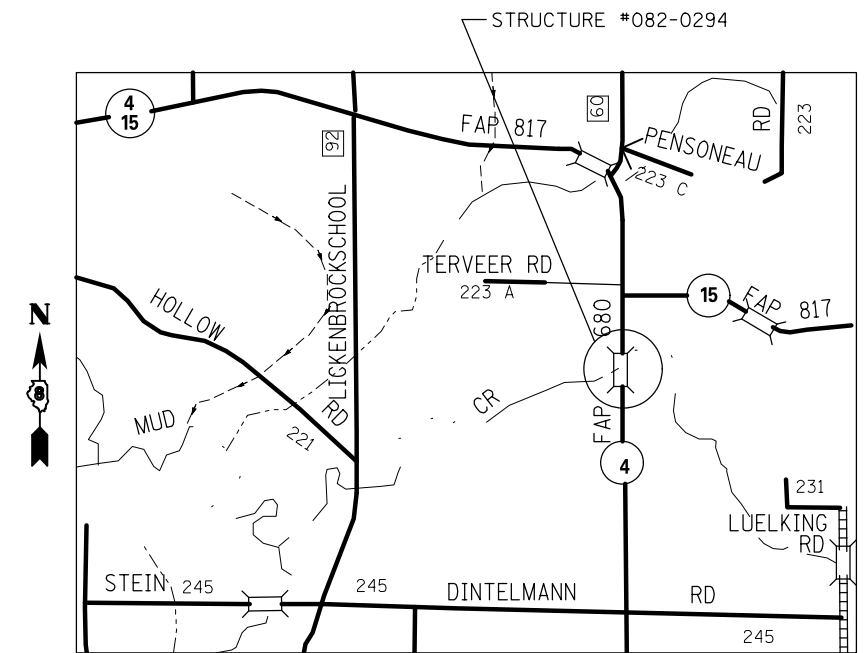


TOTAL BILL OF MATERIALS

ITEM	UNIT	TOTAL
CONCRETE SEALER	SQ FT	7,524



TYPICAL SECTION



LOCATION MAP

* VARIOUS

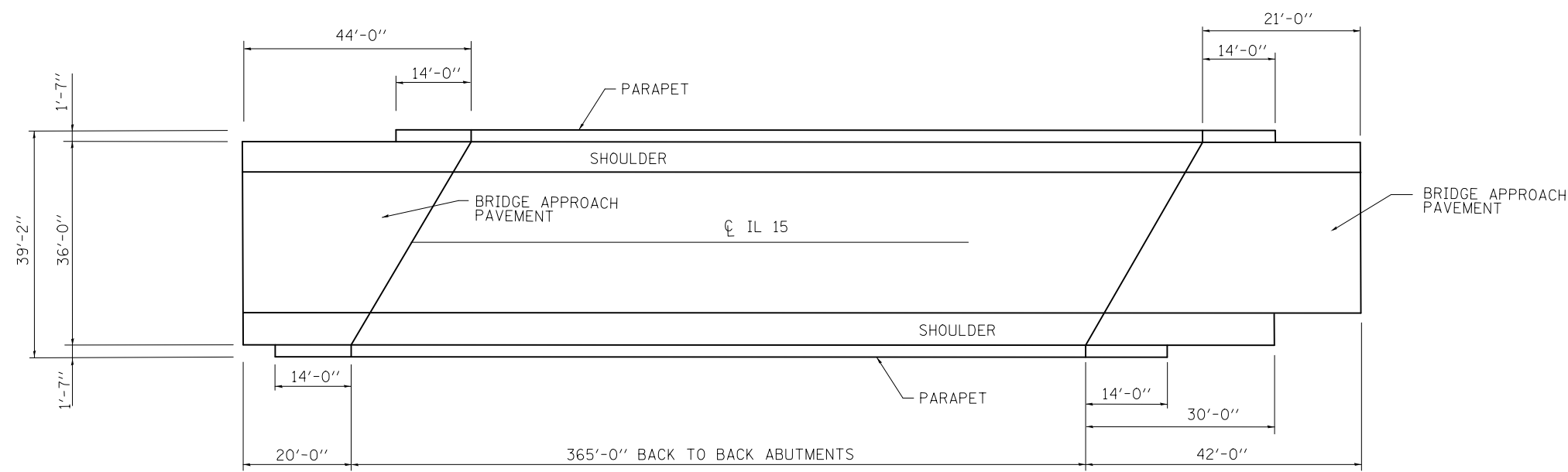
FILE NAME =	USER NAME = CoppernoIPE	DESIGNED -	REVISED -
pw:\IL\084EBID\INTEG\illinois.gov\PWIDOT\Documents\DOT Offices\District 8\Projects\0876\KBR\Drawings\EA\Drawings\0876K26-sht-cover.dwg		CHECKED -	REVISED -
		DATE -	REVISED -

STATE OF ILLINOIS
DEPARTMENT OF TRANSPORTATION

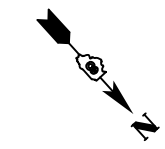
BRIDGE #082-0294 CARRYING IL 4 OVER LITTLE MUD CREEK
PLAN AND SECTION VIEWS

SCALE: SHEET NO. OF SHEETS STA. TO STA.

F.A. RTE.	SECTION	COUNTY	TOTAL SHEETS	SHEET NO.
4	D8 BRIDGE DECK 2017-1	ST. CLAIR	99	78
			CONTRACT NO. 76K26	
ILLINOIS				

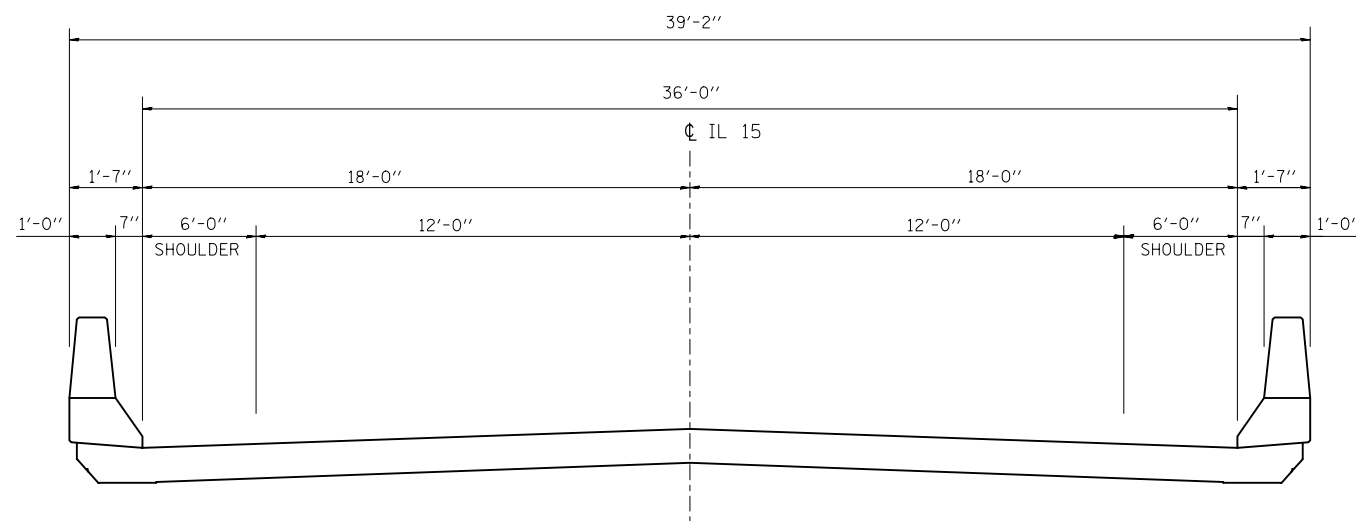


PLAN VIEW

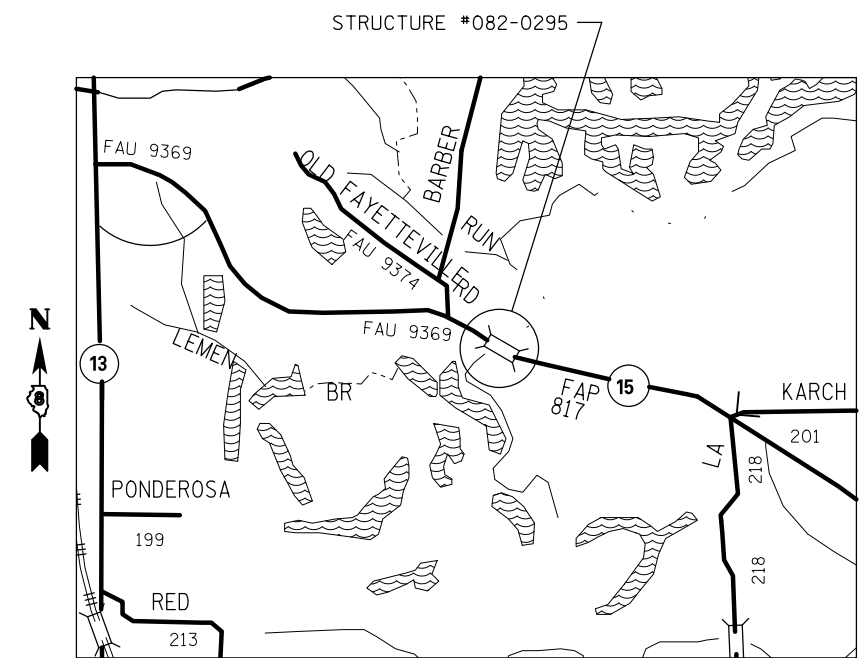


TOTAL BILL OF MATERIALS

ITEM	UNIT	TOTAL
CONCRETE SEALER	SQ FT	18,242



TYPICAL SECTION



LOCATION MAP

* VARIOUS

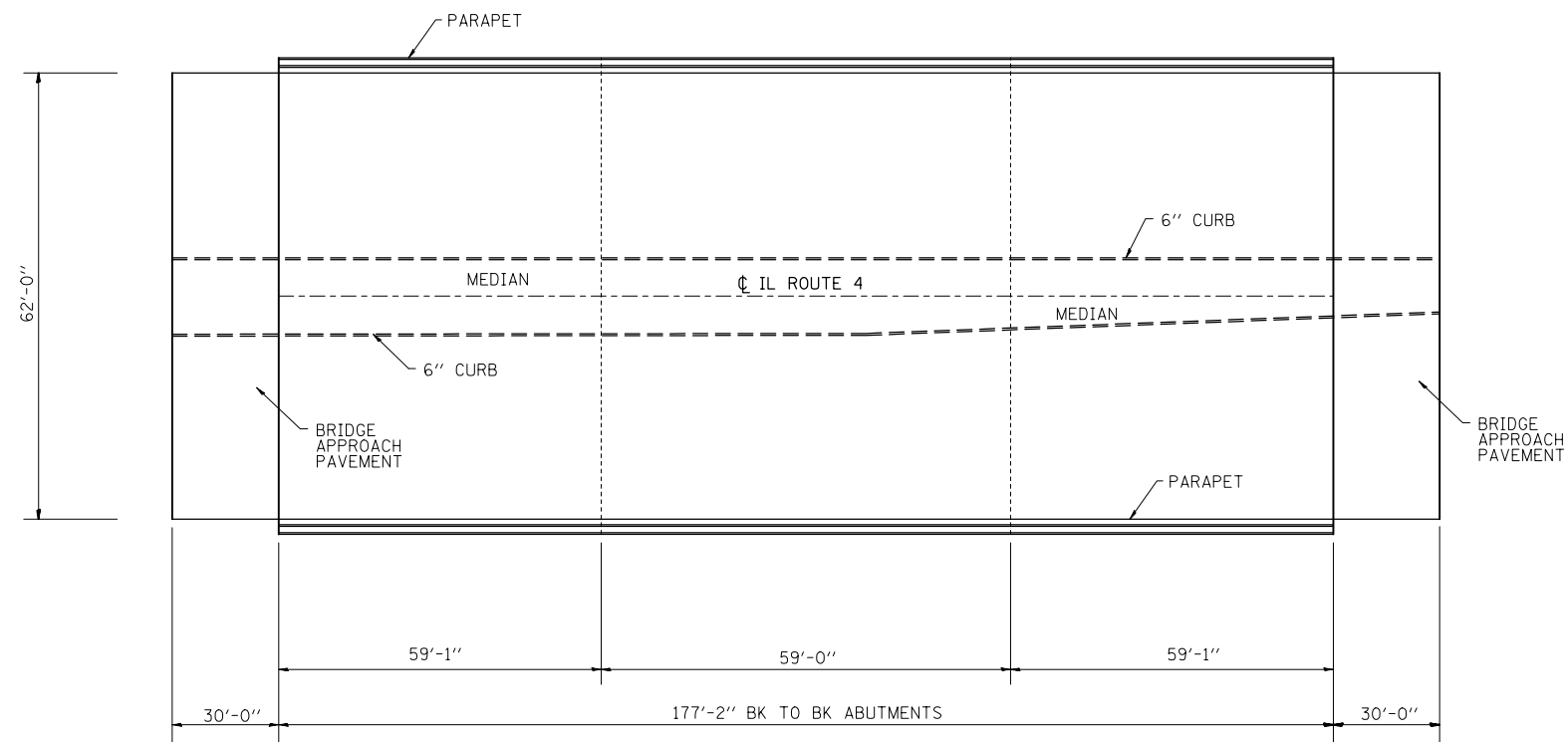
FILE NAME =	USER NAME = CoppernoIPE	DESIGNED -	REVISED -
pw:\IL\084EBIDINTEG\illinois.gov\PWIDOT\Documents\DOT Offices\District 8\Projects\0876\Drawings\EA\Sheets\D876K26-sht-cover.dwg		CHECKED -	REVISED -
		DATE -	REVISED -

STATE OF ILLINOIS
DEPARTMENT OF TRANSPORTATION


BRIDGE #082-0295 CARRYING IL 15 OVER SILVER CREEK
PLAN AND SECTION VIEWS

SCALE: SHEET NO. OF SHEETS STA. TO STA.

F.A. RTE.	SECTION	COUNTY	TOTAL SHEETS	SHEET NO.
15	D8 BRIDGE DECK 2017-1	ST. CLAIR	99	79
			CONTRACT NO. 76K26	
ILLINOIS				

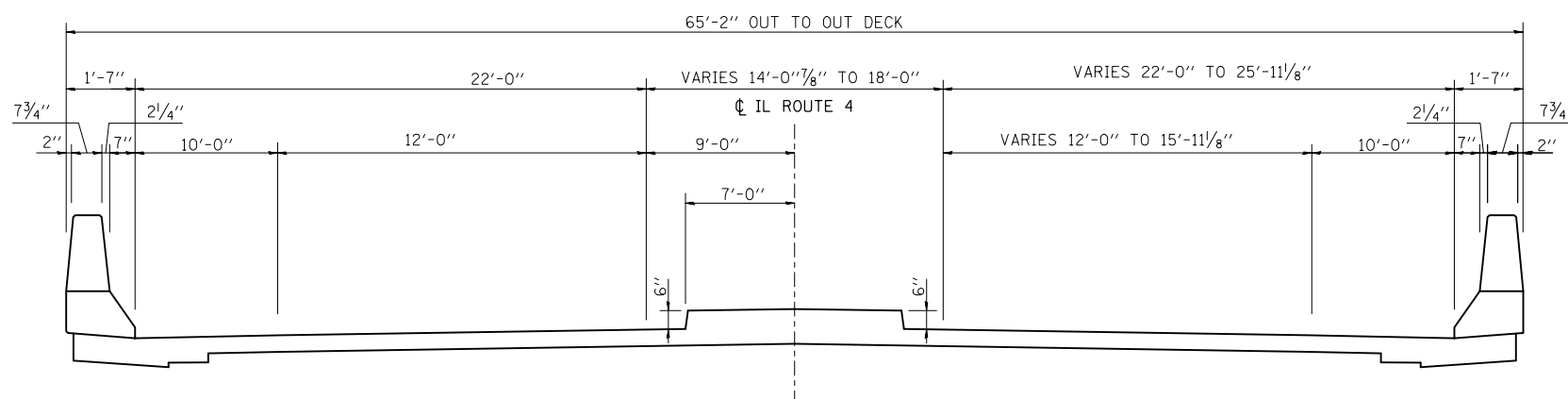


PLAN VIEW

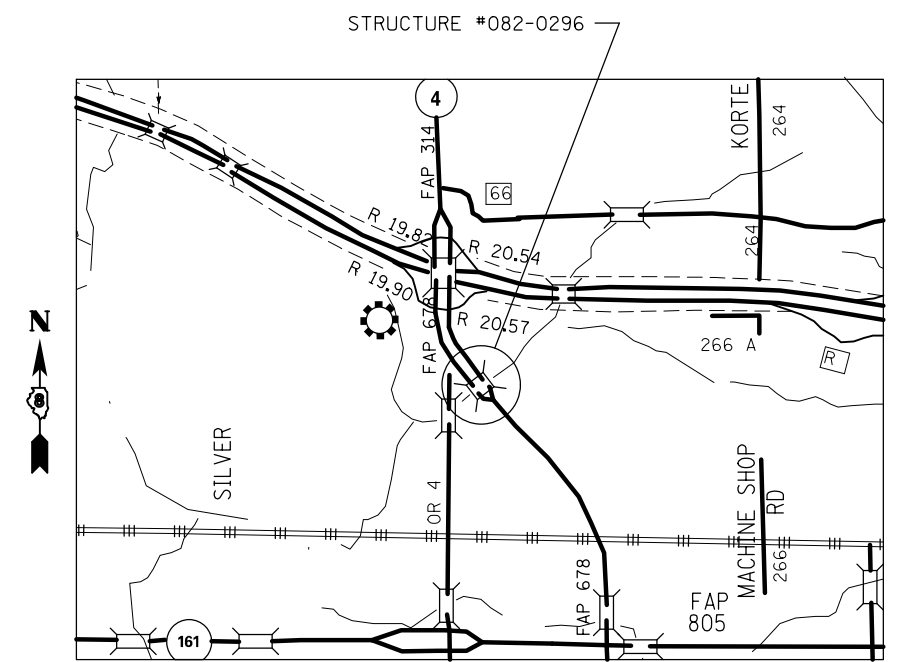


TOTAL BILL OF MATERIALS

ITEM	UNIT	TOTAL
CONCRETE SEALER	SQ FT	16,006



TYPICAL SECTION



LOCATION MAP

* VARIOUS

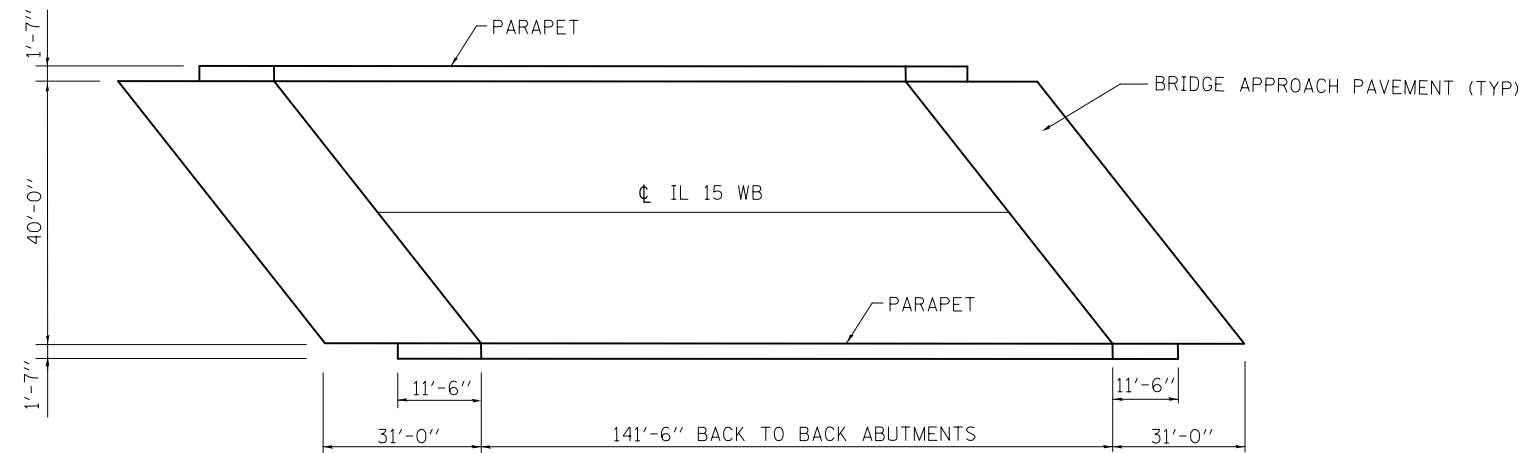
FILE NAME =	USER NAME = CoppernoIPE	DESIGNED -	REVISED -
pw:\IL\084EBIDINTEG\illinois.gov\PIDOT\Documents\IDOT Offices\District 8\Projects\0876\KORTE\Drawings\EA\Drawings\0876K26-sht-cover.dwg		DRAWN -	REVISED -
	PLOT SCALE = 100.0000' / 1in.	CHECKED -	REVISED -
	PLOT DATE = 2/10/2017	DATE -	REVISED -

STATE OF ILLINOIS
DEPARTMENT OF TRANSPORTATION

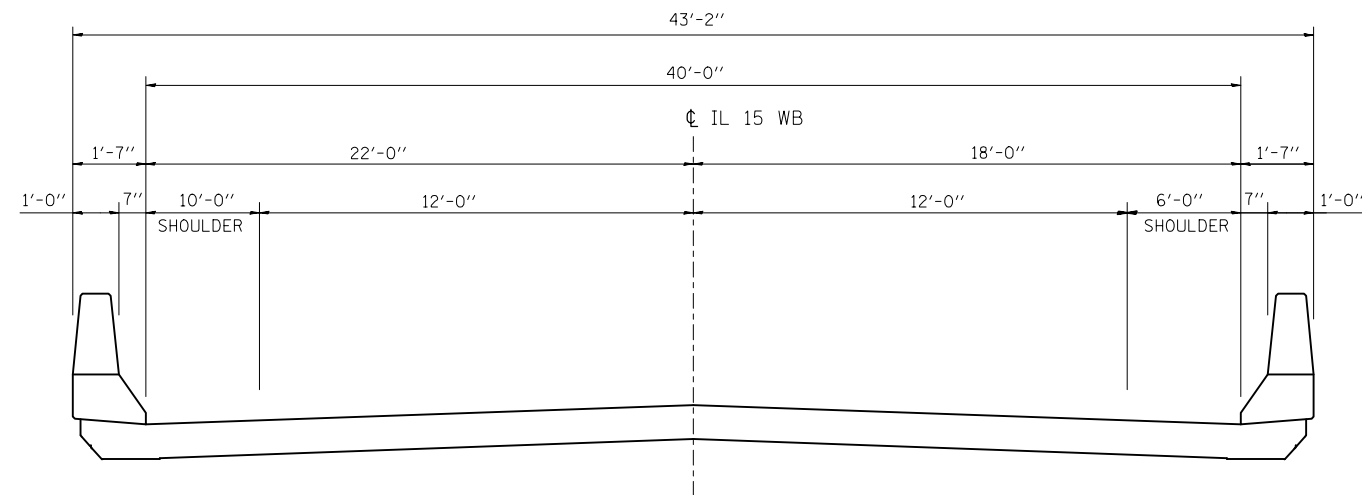
BRIDGE #082-0296 CARRYING IL 4 OVER CREEK 1/2 MILE S OF I-64
PLAN AND SECTION VIEWS

SCALE: SHEET NO. OF SHEETS STA. TO STA.

F.A. RTE.	SECTION	COUNTY	TOTAL SHEETS	SHEET NO.
•	D8 BRIDGE DECK 2017-1	ST. CLAIR	99	80
			CONTRACT NO. 76K26	
ILLINOIS				



PLAN VIEW

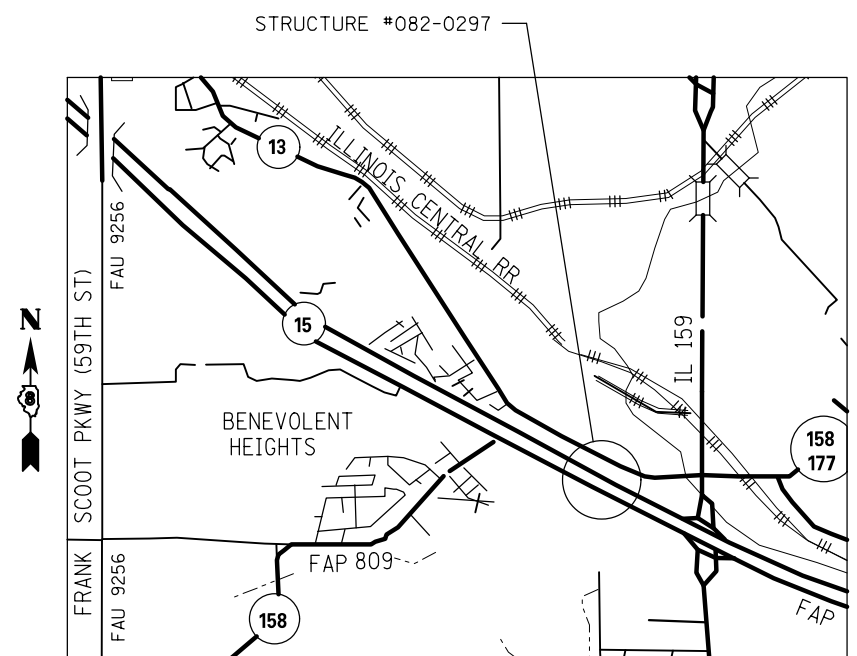


TYPICAL SECTION



TOTAL BILL OF MATERIALS

ITEM	UNIT	TOTAL
CONCRETE SEALER	SQ FT	9,349



LOCATION MAP

* VARIOUS

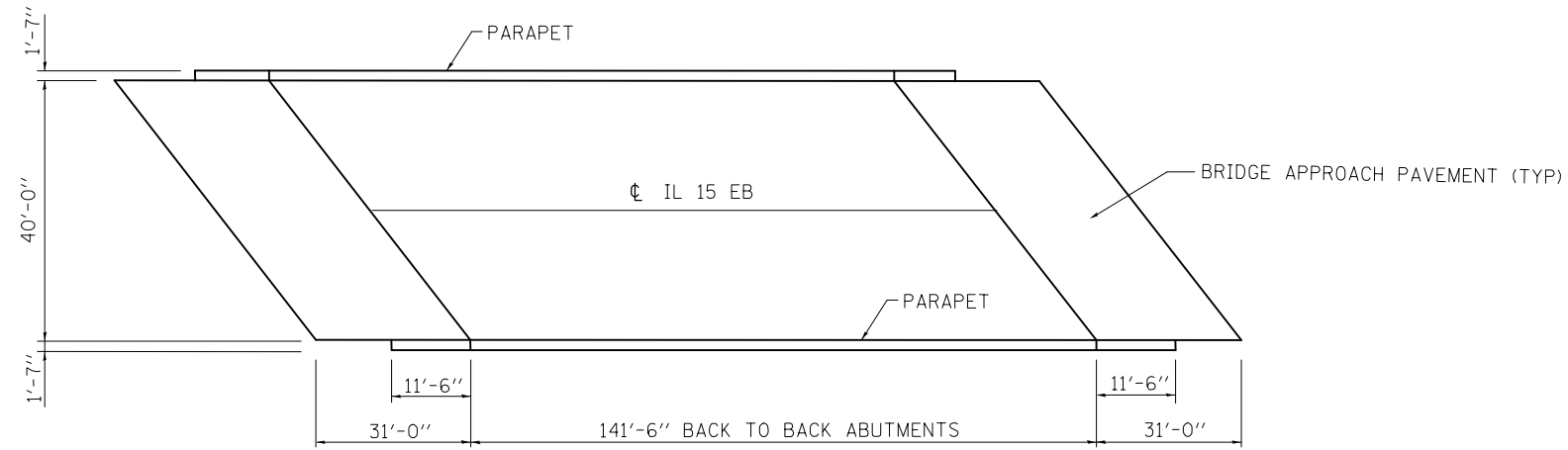
FILE NAME =	USER NAME = CoppernoIPE	DESIGNED -	REVISED -
pw:\IL\084EBIDINTEG\illinois.gov\PWIDOT\Documents\DOT Offices\District 8\Projects\D876K26\DRAWING\DATA\EA\Sheets\D876K26-sht-cover.dwg		CHECKED -	REVISED -
		DATE -	REVISED -

STATE OF ILLINOIS
DEPARTMENT OF TRANSPORTATION

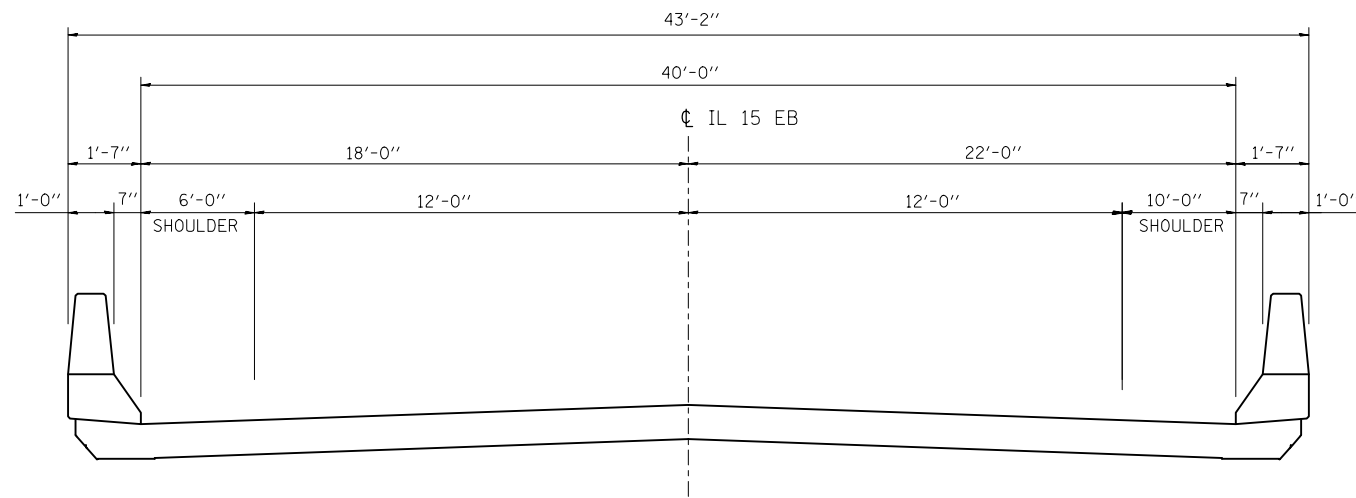
BRIDGE #082-0297 CARRYING IL 15 WB OVER STATE STREET (FAU 9281)
PLAN AND SECTION VIEWS

SCALE: SHEET NO. OF SHEETS STA. TO STA.

F.A. RTE.	SECTION	COUNTY	TOTAL SHEETS	SHEET NO.
*	D8 BRIDGE DECK 2017-1	ST. CLAIR	99	81
			CONTRACT NO. 76K26	
ILLINOIS				



PLAN VIEW

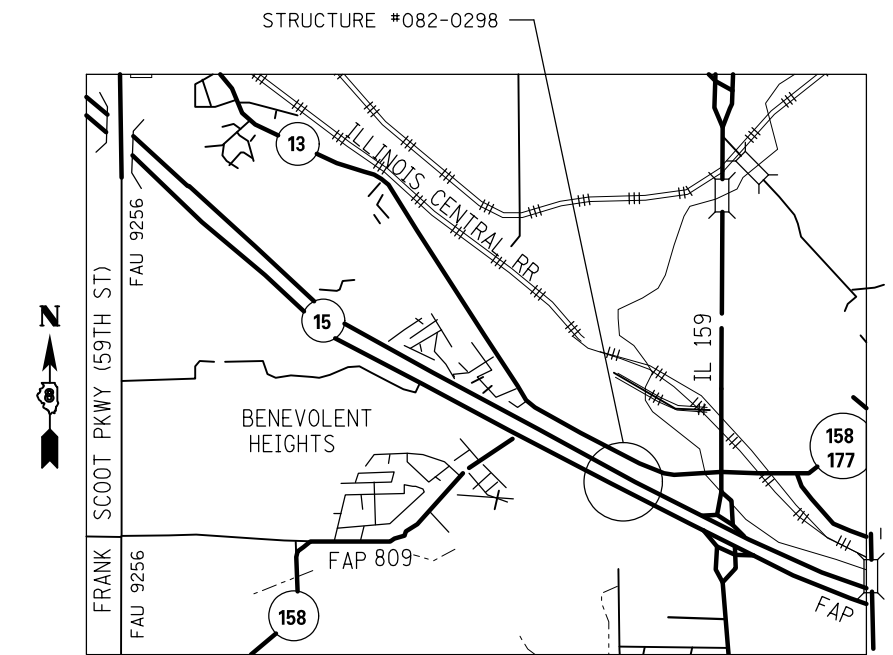


TYPICAL SECTION



TOTAL BILL OF MATERIALS

ITEM	UNIT	TOTAL
CONCRETE SEALER	SQ FT	9,349



LOCATION MAP

* VARIOUS

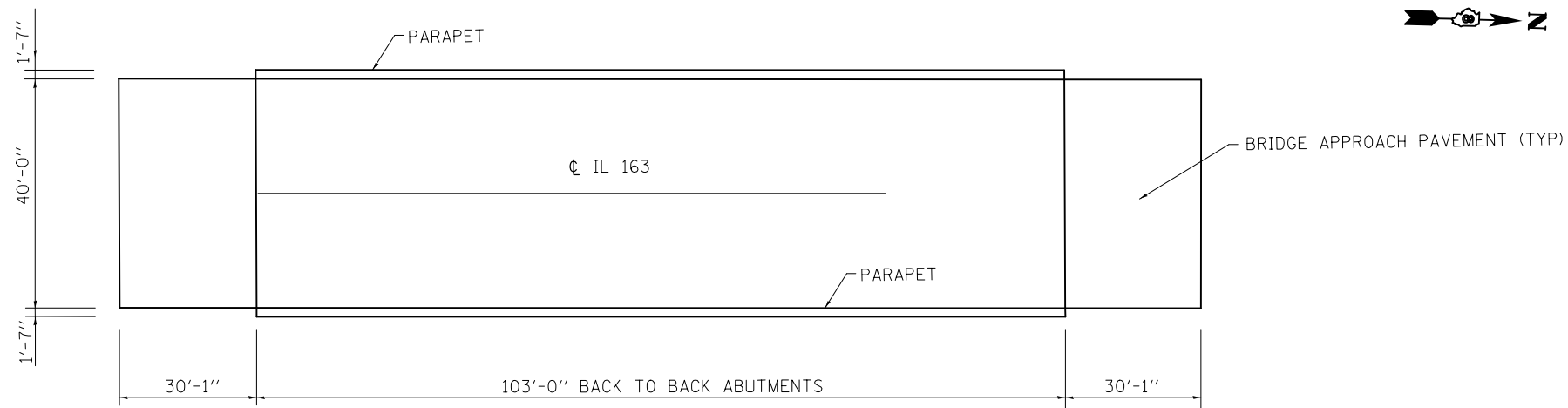
FILE NAME =	USER NAME = CoppernoIPE	DESIGNED -	REVISED -
pw:\IL\084EBID\INTEG\illinois.gov\PWIDOT\Documents\IDOT Offices\District 8\Projects\D876K26\DRAWING\DATA\EA0\Sheets\D876K26-sht-cover.dwg		CHECKED -	REVISED -
		PLOT SCALE = 100.0000' / 1in.	REVISED -
		PLOT DATE = 2/10/2017	REVISED -

STATE OF ILLINOIS
DEPARTMENT OF TRANSPORTATION

BRIDGE #082-0298 CARRYING IL 15 EB OVER STATE STREET (FAU 9281)
PLAN AND SECTION VIEWS

SCALE: SHEET NO. OF SHEETS STA. TO STA.

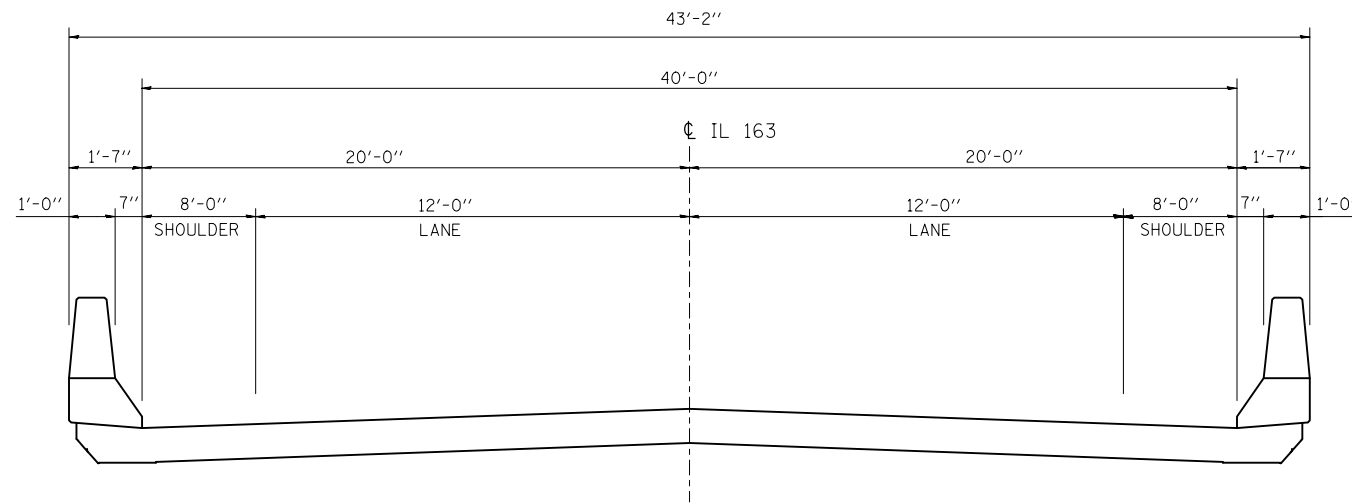
F.A. RTE.	SECTION	COUNTY	TOTAL SHEETS	SHEET NO.
•	D8 BRIDGE DECK 2017-1	ST. CLAIR	99	82
			CONTRACT NO. 76K26	
ILLINOIS				



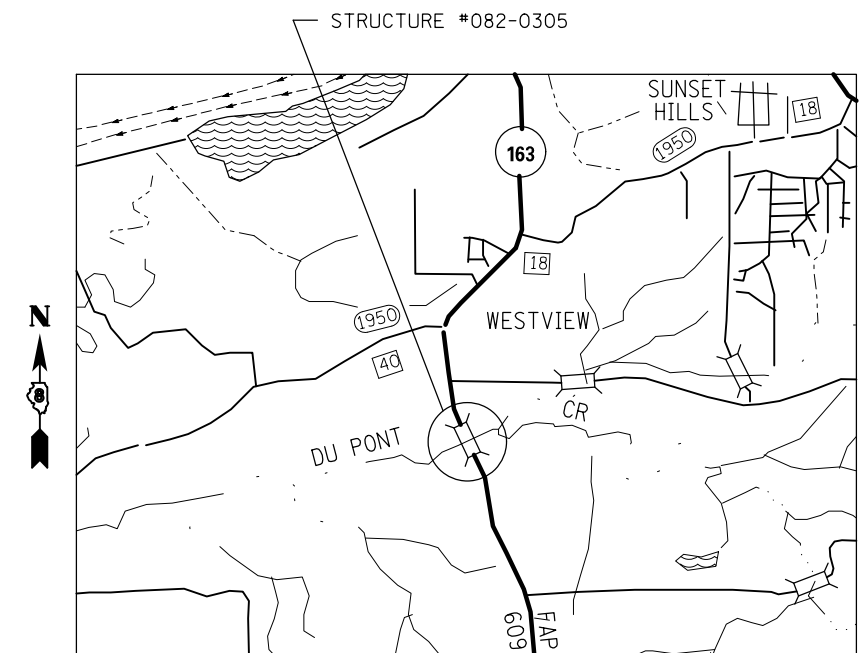
PLAN VIEW

TOTAL BILL OF MATERIALS

ITEM	UNIT	TOTAL
CONCRETE SEALER	SQ FT	7,284



TYPICAL SECTION



LOCATION MAP

* VARIOUS


FILE NAME =	USER NAME = CoppernoIPE	DESIGNED -	REVISED -
pw:\IL\084EBID\INTEG\illinois.gov\PWIDOT\Documents\IDOT Offices\District 8\Projects\0876\KBR\Drawings\EA\Sheets\D876K26-sht-cover.dwg		DRAWN -	REVISED -
	PLOT SCALE = 100.0000' / 1in.	CHECKED -	REVISED -
	PLOT DATE = 2/10/2017	DATE -	REVISED -

STATE OF ILLINOIS
DEPARTMENT OF TRANSPORTATION

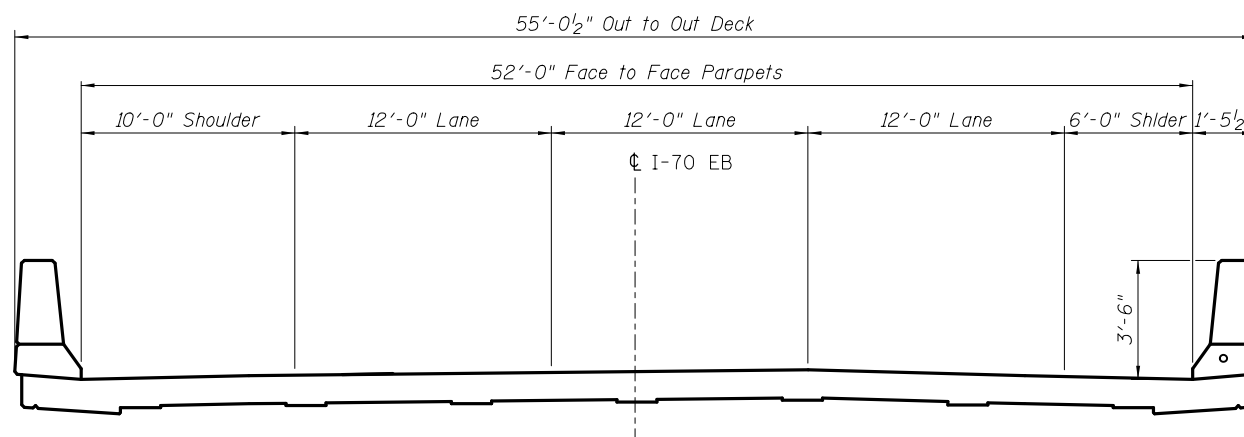
BRIDGE #082-0305 CARRYING IL 163 OVER PRAIRIE DU PONT CREEK
PLAN AND SECTION VIEWS

SCALE: SHEET NO. OF SHEETS STA. TO STA.

F.A. RTE.	SECTION	COUNTY	TOTAL SHEETS	SHEET NO.
•	D8 BRIDGE DECK 2017-1	ST. CLAIR	99	85
			CONTRACT NO. 76K26	
ILLINOIS				



PLAN VIEW



TYPICAL SECTION

TOTAL BILL OF MATERIALS

ITEM	UNIT	ITEM
CONCRETE SEALER	SQ FT	13,487



LOCATION MAP

FILE NAME =	USER NAME = CopperrillPE	DESIGNED -	REVISED -
pw:\IL\084EBID\INTEG.illinois.gov\PWIDOT\Documents\IDOT Offices\District 8\Projects\0876\DRAWING\DATA\EA0\Sheets\D876K26-sht-cover.dwg		CHECKED -	REVISED -
Default	PLOT SCALE = 100.0000' / 1in.	DATE -	REVISED -
	PLOT DATE = 2/10/2017		

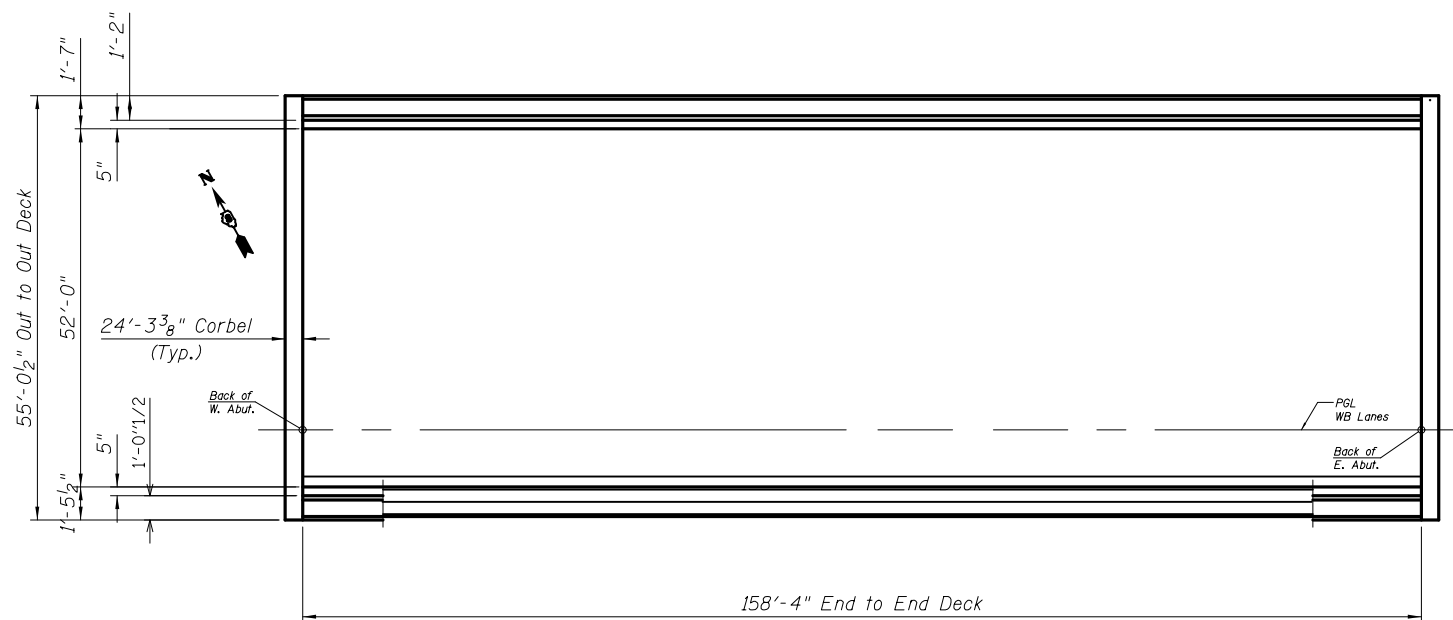
STATE OF ILLINOIS
DEPARTMENT OF TRANSPORTATION

BRIDGE #082-0312 RELOCATED I-70 EB OVER N 1ST ST IN E STL
PLAN & SECTION VIEWS

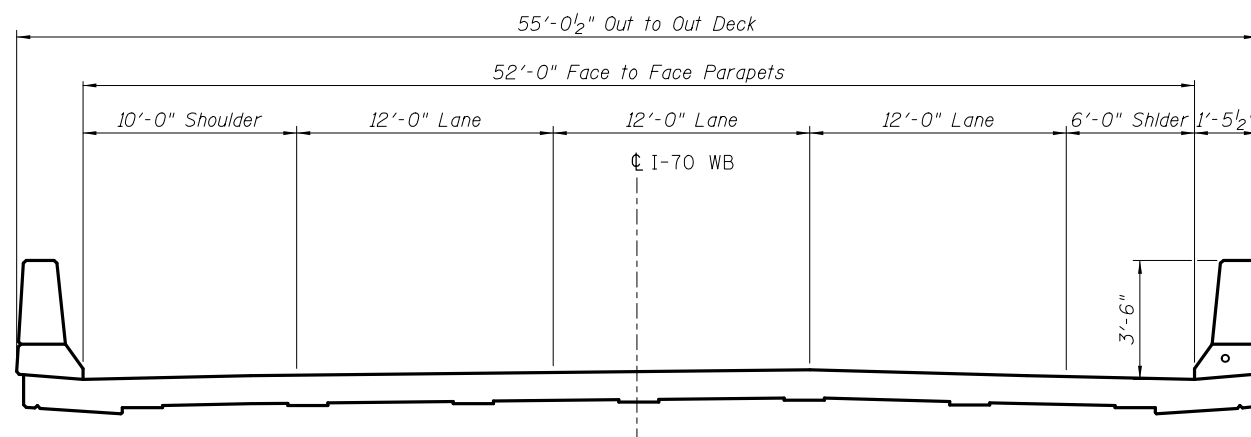
SCALE: SHEET OF SHEETS STA. TO STA.

* VARIOUS

F.A. RTE.	SECTION	COUNTY	TOTAL SHEETS	SHEET NO.
•	D8 BRIDGE DECK 2017-1	ST. CLAIR	99	86
			CONTRACT NO. 76K26	
ILLINOIS				



PLAN VIEW



TYPICAL SECTION

TOTAL BILL OF MATERIALS

ITEM	UNIT	ITEM
CONCRETE SEALER	SQ FT	13,487



LOCATION MAP

FILE NAME =	USER NAME = Copperno11PE	DESIGNED -	REVISED -
pw:\11\084EBID\INTEG.illinois.gov\PWIDOT\Documents\DOT Offices\District 8\Projects\D876K26\Drawings\EA\Sheets\D876K26-sht-cover.dwg		CHECKED -	REVISED -
Default	PLOT SCALE = 100.0000' / 1in.	DATE -	REVISED -
	PLOT DATE = 2/10/2017		

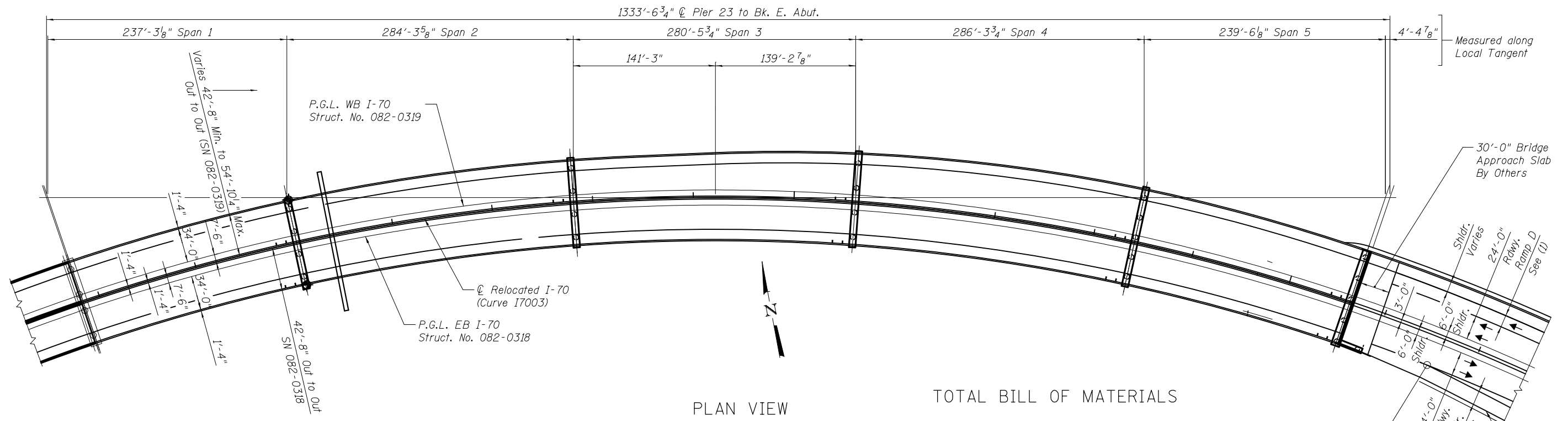
STATE OF ILLINOIS
DEPARTMENT OF TRANSPORTATION

BRIDGE #082-0313 RELOCATED I-70 WB OVER N 1ST ST IN E STL
PLAN & SECTION VIEWS

SCALE: SHEET OF SHEETS STA. TO STA.

* VARIOUS

F.A. RTE.	SECTION	COUNTY	TOTAL SHEETS	SHEET NO.
•	D8 BRIDGE DECK 2017-1	ST. CLAIR	99	87
			CONTRACT NO. 76K26	
ILLINOIS				

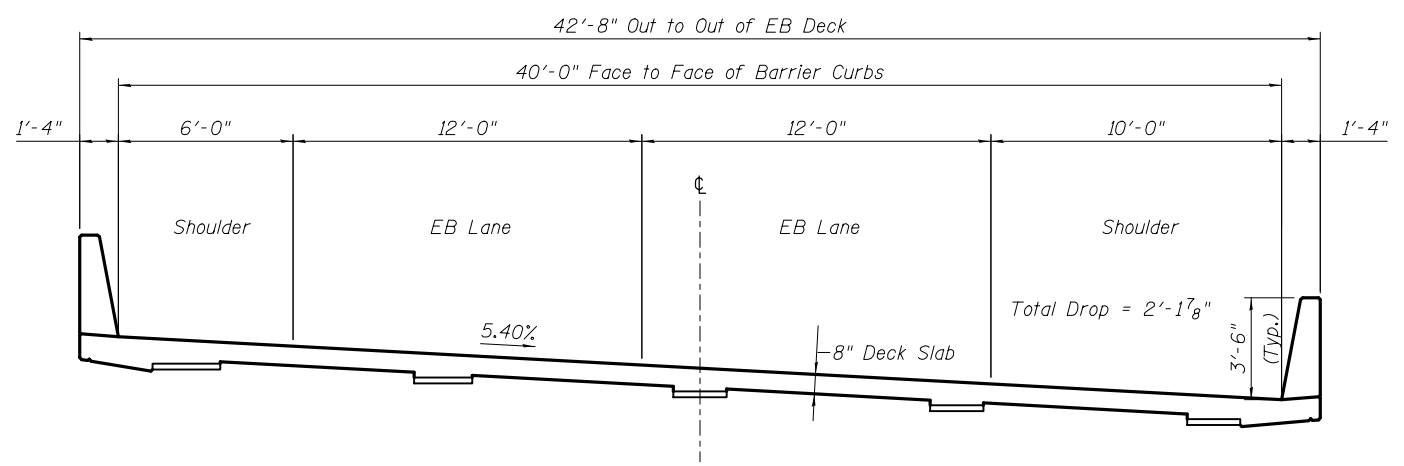
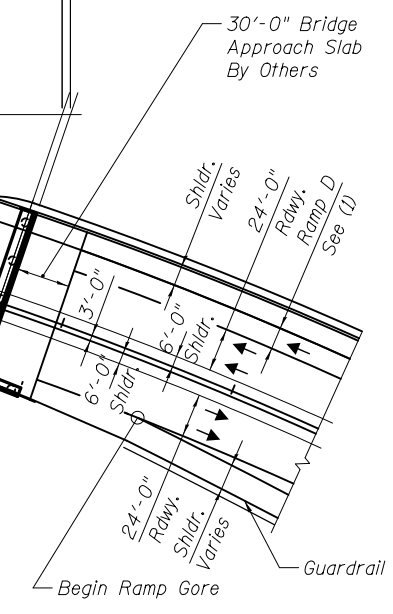


PLAN VIEW

TOTAL BILL OF MATERIALS

ITEM	UNIT	ITEM
CONCRETE SEALER	SQ FT	61,059

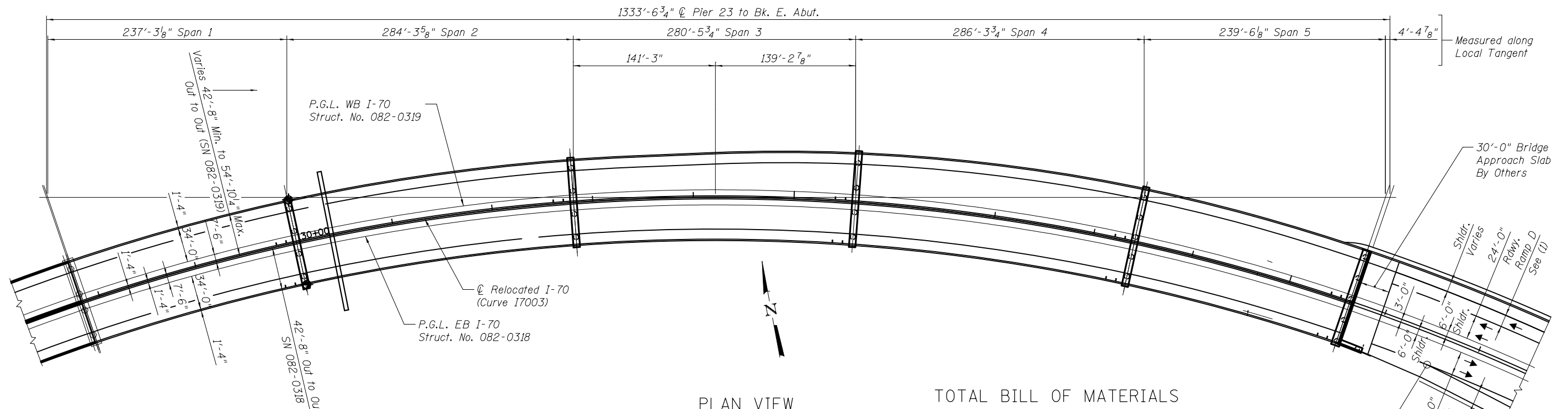
FOR SN 082-0318:
 ARC LENGTH MEASURED AT EDGE OF NORTH DECK LINE = 1,279'-9 3/4"
 ARC LENGTH MEASURED AT EDGE OF SOUTH DECK LINE = 1,251'-9 3/4"



TYPICAL SECTION



LOCATION MAP

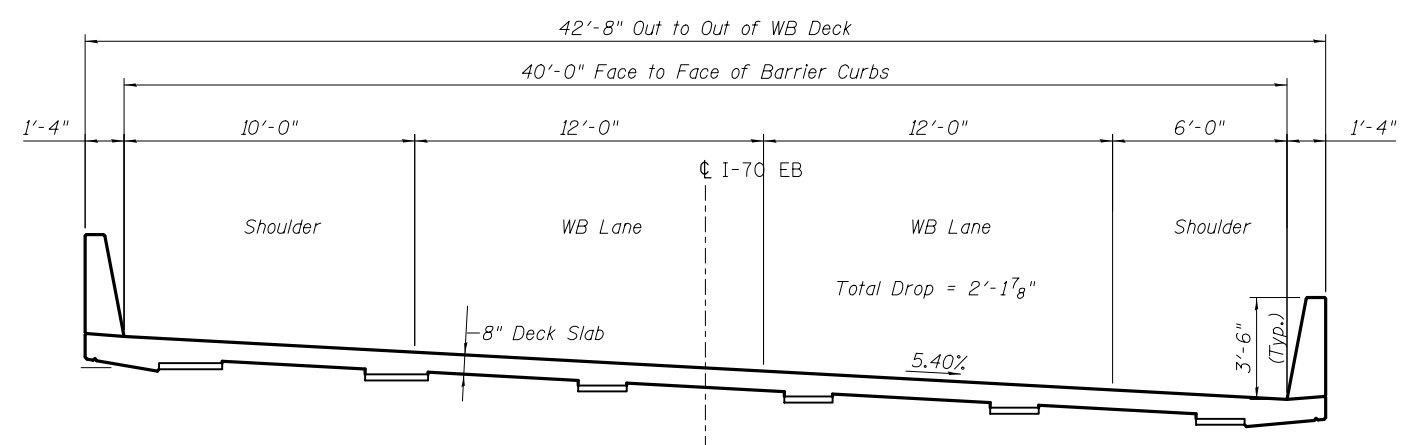


PLAN VIEW

TOTAL BILL OF MATERIALS

ITEM	UNIT	ITEM
CONCRETE SEALER	SQ FT	68,852

FOR SN 082-0319:
 ARC LENGTH MEASURED AT EDGE OF NORTH DECK LINE = 1,311'-3 1/8"
 ARC LENGTH MEASURED AT EDGE OF SOUTH DECK LINE = 1,280'-4"



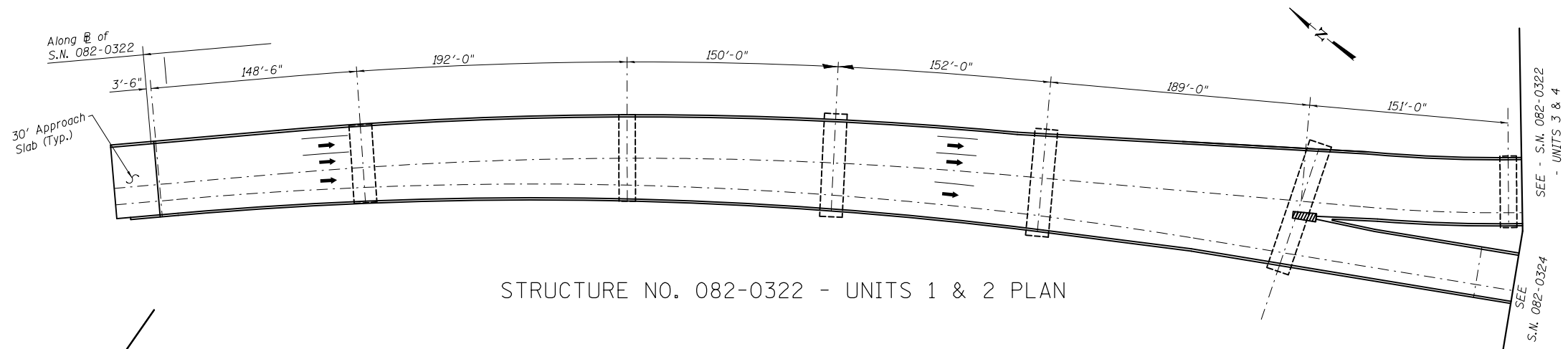
TYPICAL SECTION



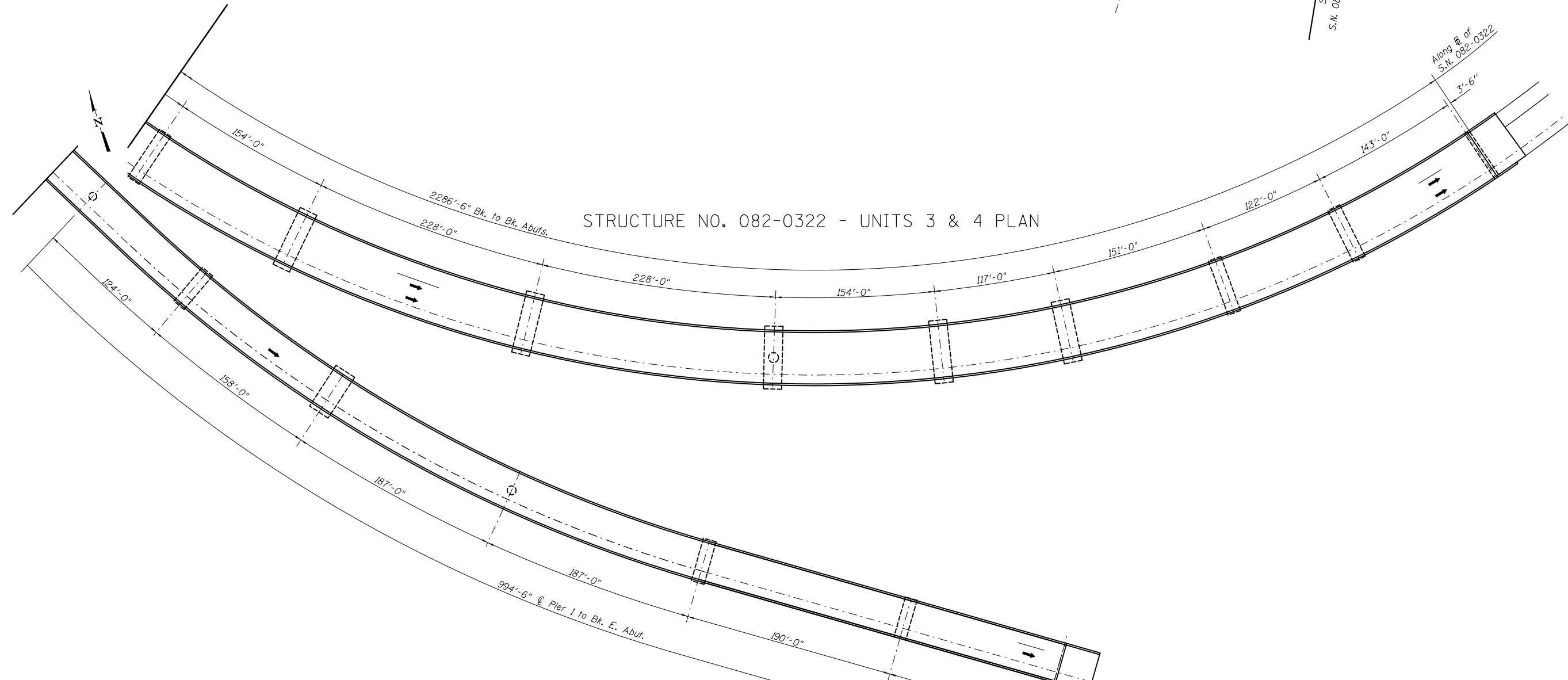
LOCATION MAP

* VARIOUS

FILE NAME =	USER NAME = CopperrillPE	DESIGNED -	REVISED -	STATE OF ILLINOIS DEPARTMENT OF TRANSPORTATION	BRIDGE #082-0319 REL I-70 WB OVER INDUSTRIAL DR & RR'S PLAN & SECTION VIEWS	F.A. RTE.	SECTION	COUNTY	TOTAL SHEETS	SHEET NO.
Default		CHECKED -	REVISED -			D8 BRIDGE DECK 2017-1	ST. CLAIR	99	89	
		DATE -	REVISED -			CONTRACT NO. 76K26		ILLINOIS		
						SCALE:	SHEET	OF	SHEETS	STA.



STRUCTURE NO. 082-0322 - UNITS 1 & 2 PLAN



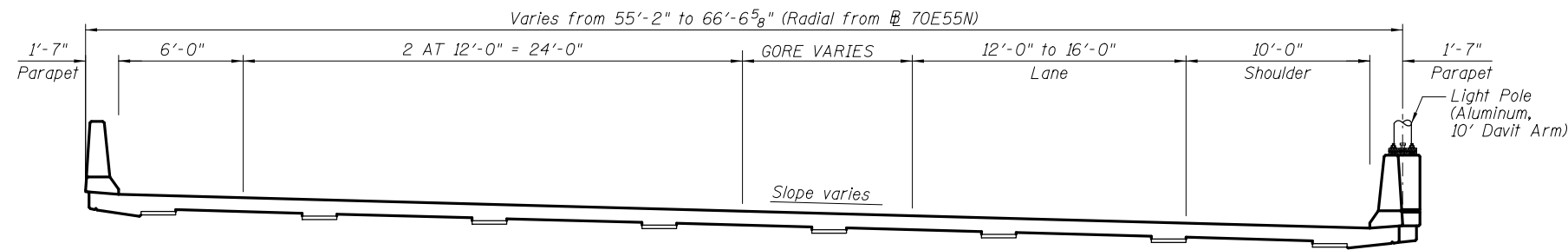
STRUCTURE NO. 082-0322 - UNITS 3 & 4 PLAN

STRUCTURE NO. 082-0324 - PLAN

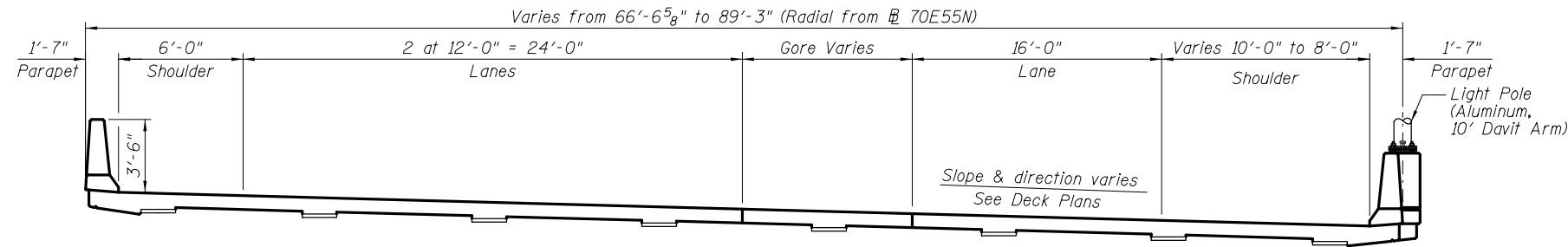
NOTE: WORK THIS SHEET WITH SHEET 91 OF 99

* VARIOUS

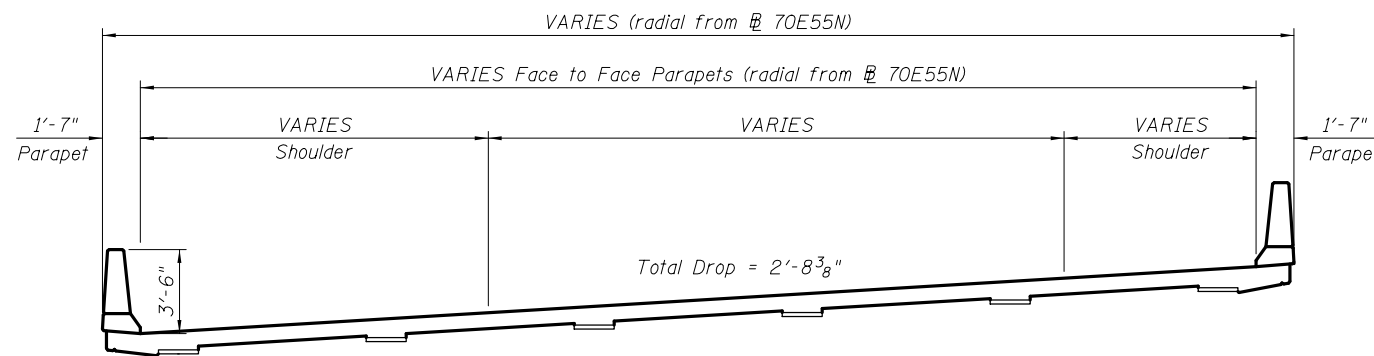
FILE NAME =	USER NAME = CopperrillPE	DESIGNED -	REVISED -	STATE OF ILLINOIS DEPARTMENT OF TRANSPORTATION	BRIDGE #082-0322 & 0324 REL I-70 EB OVER I-55, RR'S & RAMPS PLAN	F.A. RTE.	SECTION	COUNTY	TOTAL SHEETS	SHEET NO.
Default	PLOT SCALE = 100.0000' / in.	CHECKED -	REVISED -			D8 BRIDGE DECK 2017-1	ST. CLAIR	99	90	
	PLOT DATE = 2/10/2017	DATE -	REVISED -			CONTRACT NO. 76K26		ILLINOIS		
						SCALE:	SHEET 1 OF 2 SHEETS	STA.	TO STA.	



082-0322 UNIT 1
TYPICAL SECTION



082-0322 UNIT 2
TYPICAL SECTION



082-0322/0324 UNITS 3 & 4
TYPICAL SECTION

TOTAL BILL OF MATERIALS

STRUCTURE	ITEM	UNIT	TOTAL
082-0322	CONCRETE SEALER	SQ FT	147,519
082-0324	CONCRETE SEALER	SQ FT	43,092

STRUCTURE #082-0324 STRUCTURE #082-0322

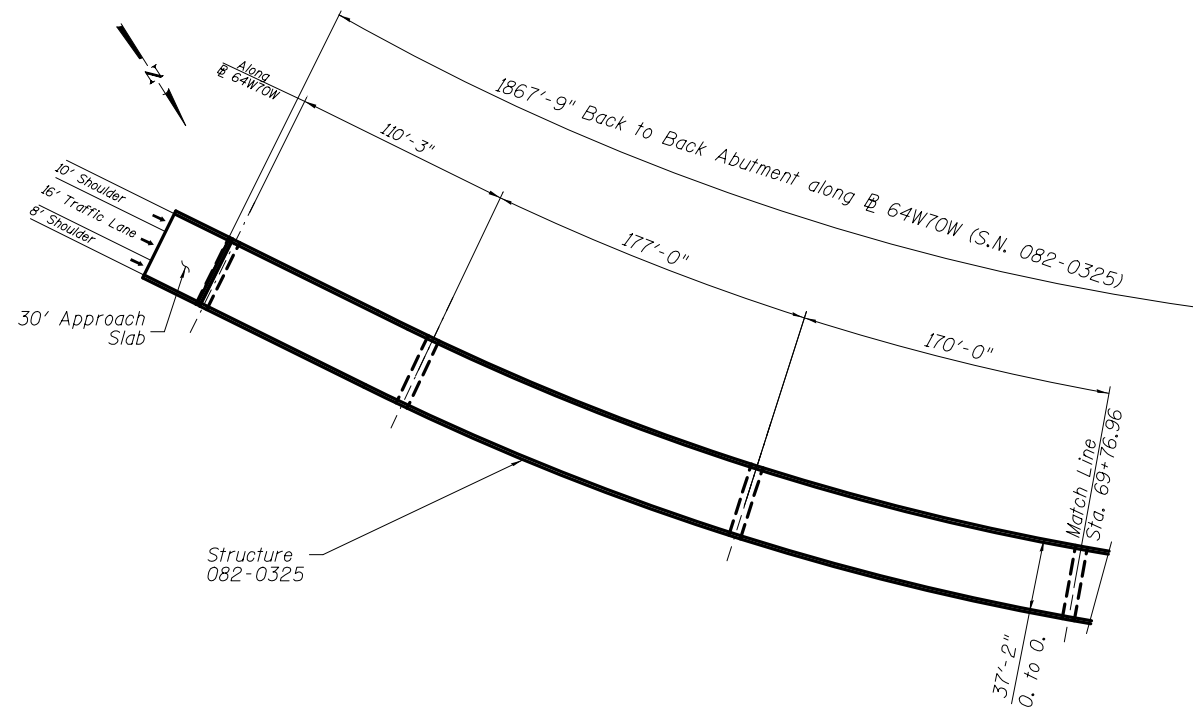


LOCATION MAP

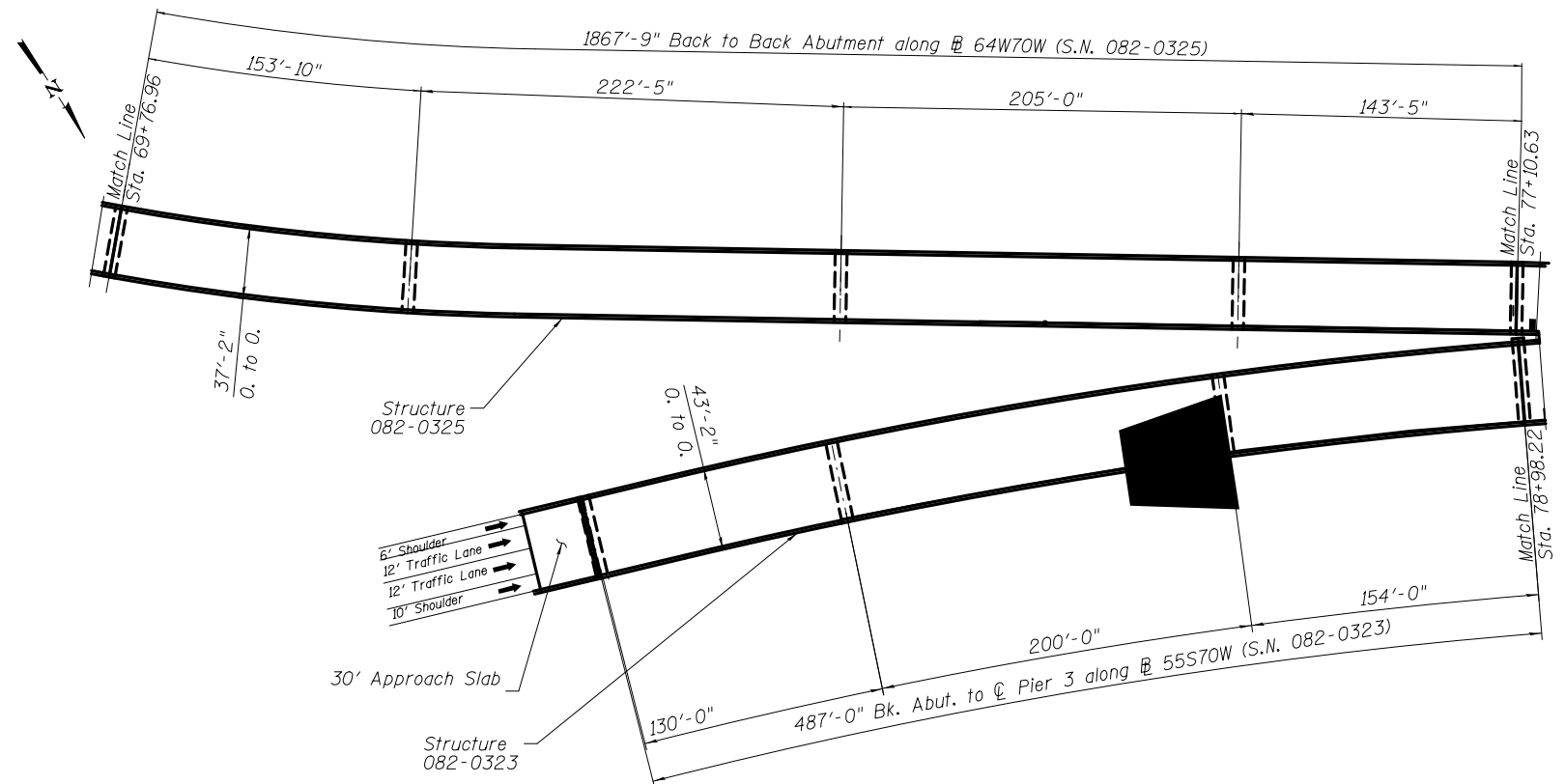
NOTE: WORK THIS SHEET WITH SHEET 90 OF 99

* VARIOUS

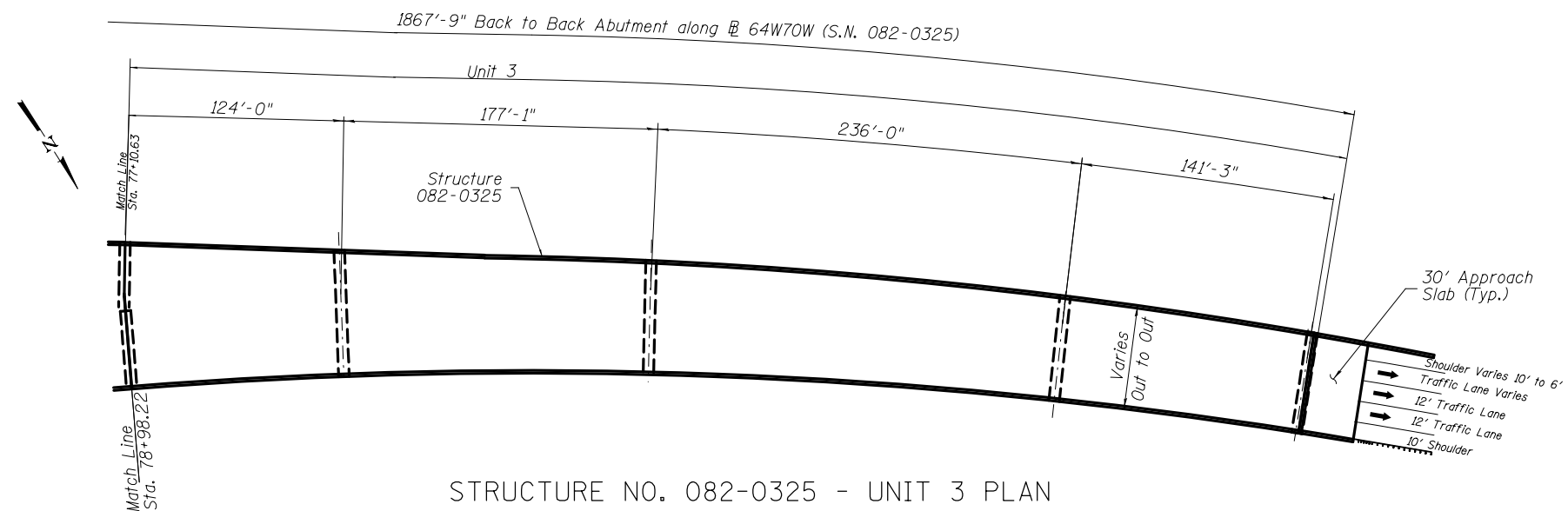
FILE NAME =	USER NAME = CoppernoIPE	DESIGNED -	REVISED -	STATE OF ILLINOIS DEPARTMENT OF TRANSPORTATION	BRIDGE #082-0322 & 0324 EB REL 70 EB 64 OVER I-55 AND RAMPS & SECTION VIEWS		F.A. RTE.	SECTION	COUNTY	TOTAL SHEETS	SHEET NO.	
Default	PLOT SCALE = 100.0000' / 1in.	CHECKED -	REVISED -				D8 BRIDGE DECK 2017-1	ST. CLAIR	99	91		
	PLOT DATE = 2/10/2017	DATE -	REVISED -		SCALE:	SHEET 2 OF 2 SHEETS	STA.	TO STA.	ILLINOIS			
					CONTRACT NO. 76K26							



STRUCTURE NO. 082-0325 - UNIT 1 PLAN



STRUCTURE NO. 082-0323/0325 - UNIT 2 PLAN

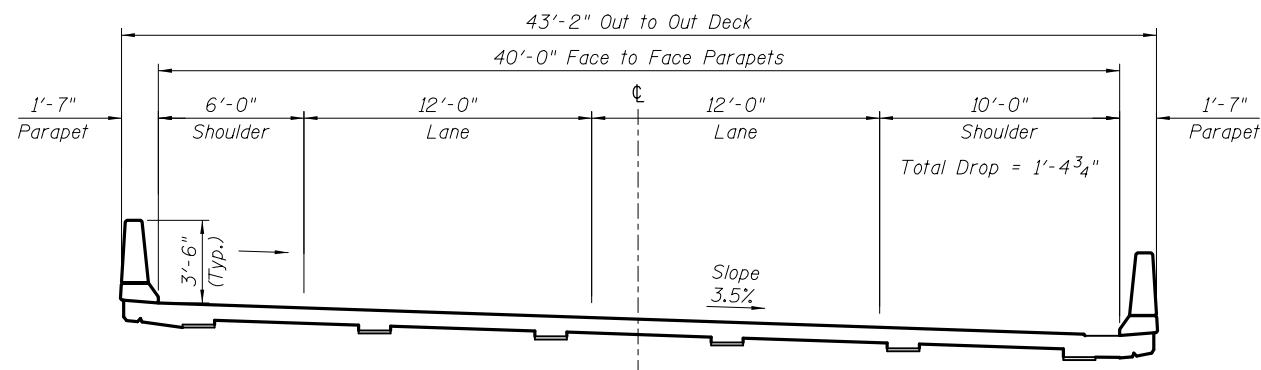


STRUCTURE NO. 082-0325 - UNIT 3 PLAN

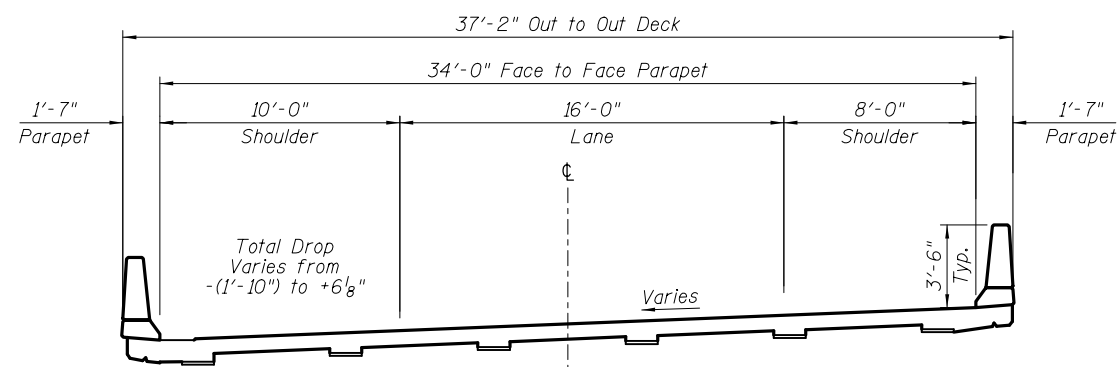
NOTE: WORK THIS SHEET WITH SHEET 93 OF 99

* VARIOUS

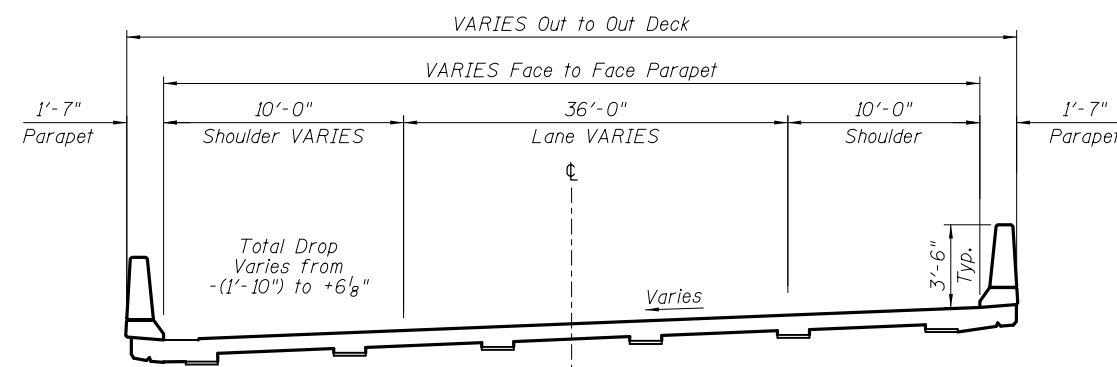
FILE NAME =	USER NAME = CopperrillPE	DESIGNED -	REVISED -	STATE OF ILLINOIS DEPARTMENT OF TRANSPORTATION	BRIDGE #082-0323 & 0325 REL I-70 WB OVER CSX RR PLAN VIEWS		F.A. RTE.	SECTION	COUNTY	TOTAL SHEETS	SHEET NO.
Default							D8 BRIDGE DECK 2017-1	ST. CLAIR	99	92	
	PLOT SCALE = 100.0000' / in.	CHECKED -	REVISED -		SCALE:	SHEET 1 OF 2 SHEETS	STA.	TO STA.	CONTRACT NO. 76K26		
	PLOT DATE = 2/10/2017	DATE -	REVISED -		ILLINOIS						



082-0323 TYPICAL SECTION



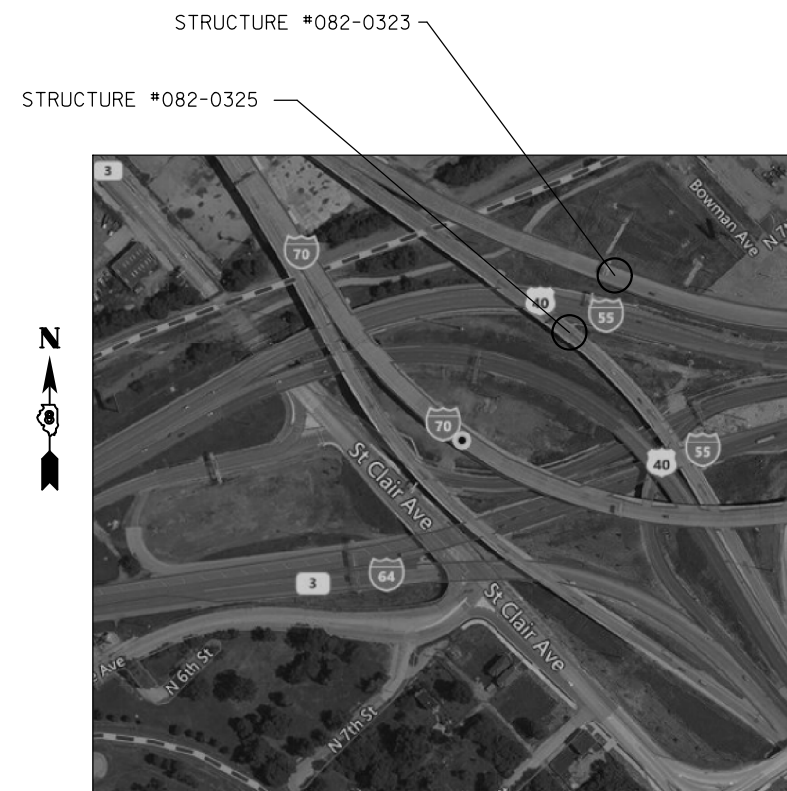
082-0325 TYPICAL SECTION



082-0325 TYPICAL SECTION

TOTAL BILL OF MATERIALS

STRUCTURE	ITEM	UNIT	TOTAL
082-0323	CONCRETE SEALER	SQ FT	24,561
082-0325	CONCRETE SEALER	SQ FT	104,040

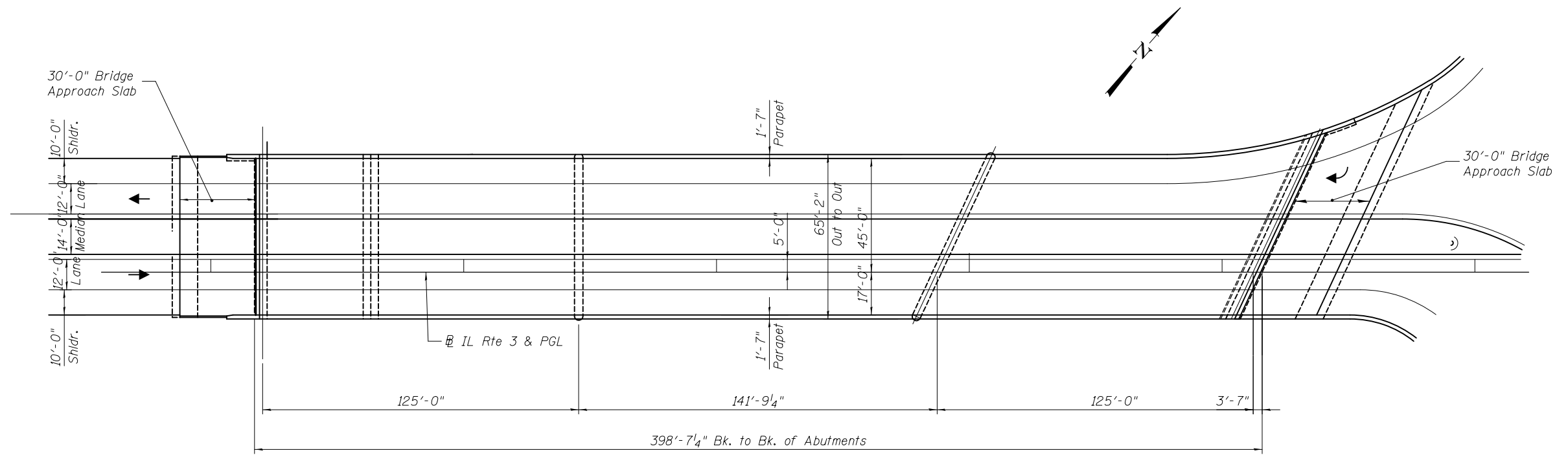


LOCATION MAP

NOTE: WORK THIS SHEET WITH SHEET 92 OF 99

* VARIOUS

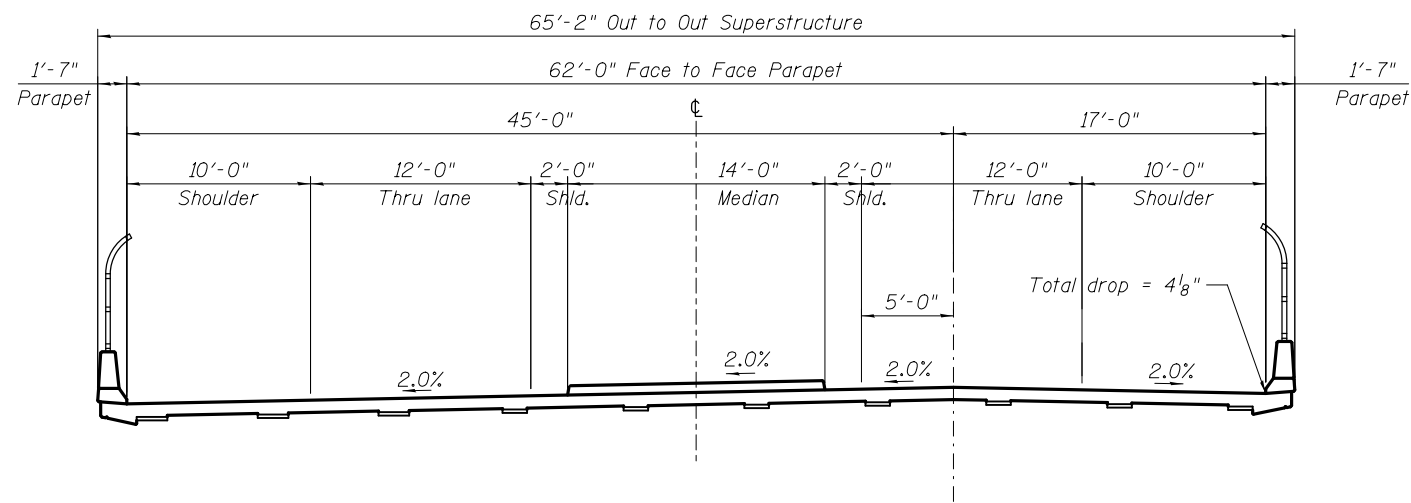
FILE NAME =	USER NAME = CopperrillPE	DESIGNED -	REVISED -	STATE OF ILLINOIS DEPARTMENT OF TRANSPORTATION	BRIDGE #082-0323 & 0325 WB I-64 OVER WB RELOCATED I-70 SECTION VIEWS	F.A. RTE.	SECTION	COUNTY	TOTAL SHEETS	SHEET NO.
pw:\IL\084EBID\INTEG\Illinois.gov\PWIDOT\Documents\IDOT Offices\District 8\Projects\0876\DRAWING\DATA\EA\Sheets\D876K26-sht-cover	PLotted SCALE = 100.0000' / 1in.	CHECKED -	REVISED -			D8 BRIDGE DECK 2017-1	ST. CLAIR	99	93	
Default	PLOT DATE = 2/10/2017	DATE -	REVISED -			CONTRACT NO. 76K26		ILLINOIS		
						SCALE:	SHEET 2 OF 2 SHEETS	STA.	TO STA.	



PLAN VIEW

TOTAL BILL OF MATERIALS

ITEM	UNIT	ITEM
CONCRETE SEALER	SQ FT	31,095



TYPICAL SECTION



LOCATION MAP

* VARIOUS

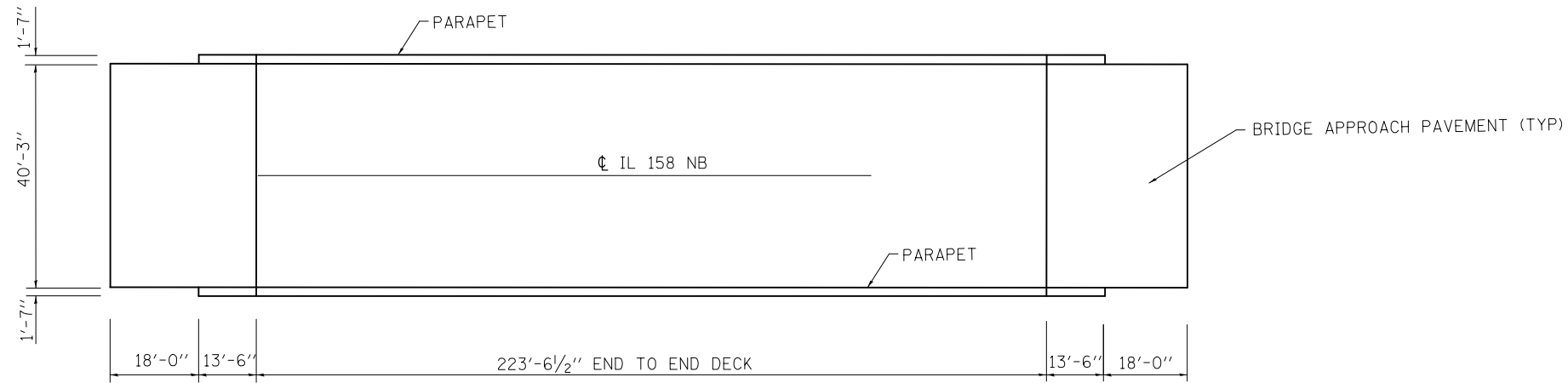
FILE NAME =	USER NAME = Copperno11PE	DESIGNED -	REVISED -
pw:\IL\084EBID\INTEG\illinois.gov\PWIDOT\Documents\DOT Offices\District 8\Projects\D876\DRAWING\DATA\EA\Sheets\D876K26-sht-cover		REVISION	REVISION
Default	PLOT SCALE = 100.0000' / 1in.	CHECKED -	REVISED -
	PLOT DATE = 2/10/2017	DATE -	REVISED -

STATE OF ILLINOIS
DEPARTMENT OF TRANSPORTATION

BRIDGE #082-0329 RELOCATED IL 3 OVER ST CLAIR AV & TRRA RR
PLAN & SECTION VIEWS

SCALE: SHEET OF SHEETS STA. TO STA.

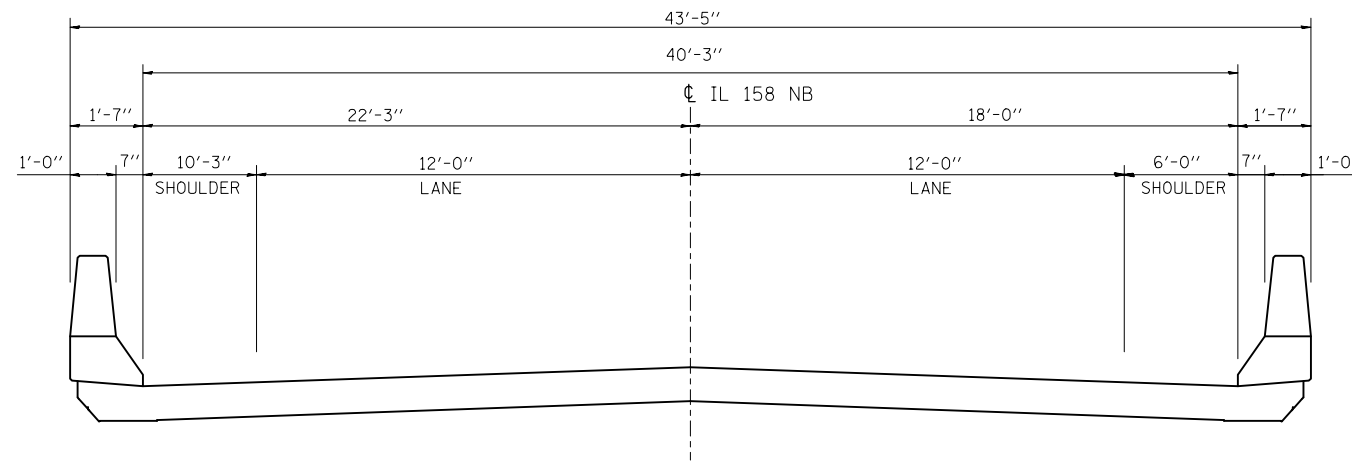
F.A. RTE.	SECTION	COUNTY	TOTAL SHEETS	SHEET NO.
•	D8 BRIDGE DECK 2017-1	ST. CLAIR	99	95
			CONTRACT NO. 76K26	
ILLINOIS				



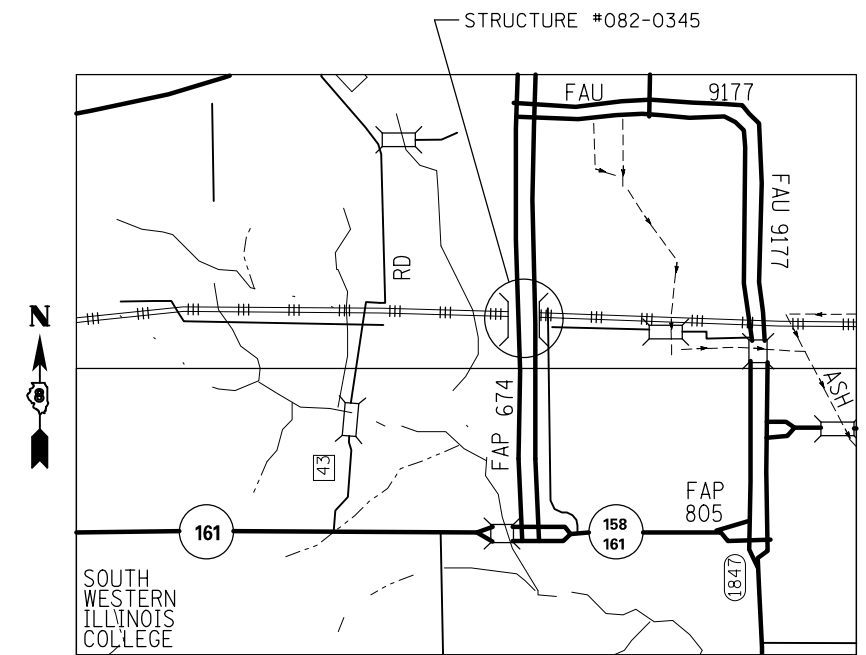
PLAN VIEW

TOTAL BILL OF MATERIALS

ITEM	UNIT	TOTAL
CONCRETE SEALER	SQ FT	13,374



TYPICAL SECTION



LOCATION MAP

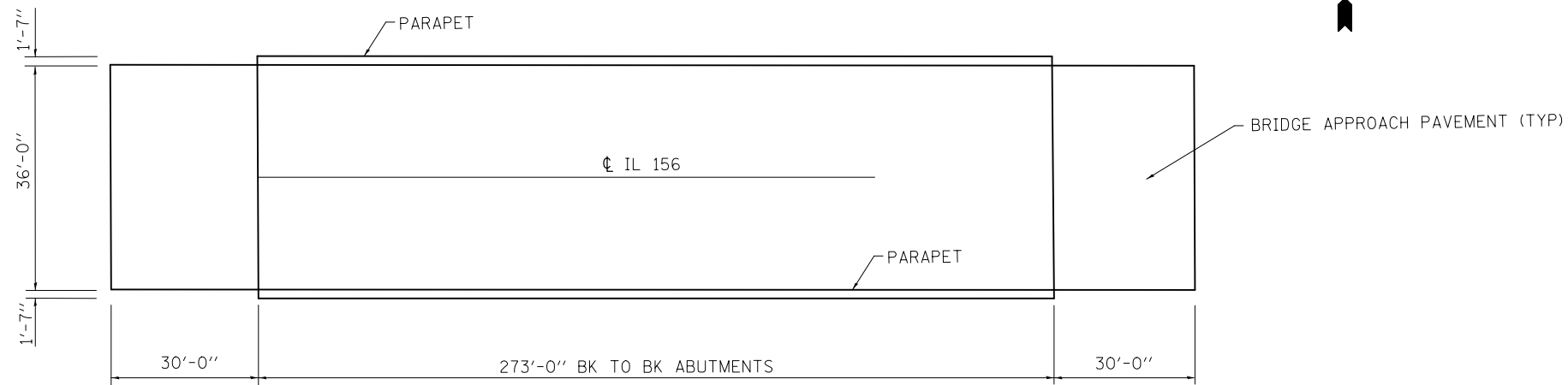
FILE NAME =	USER NAME = Copperno1PE	DESIGNED -	REVISED -
pw:\IL\084EBID\INTEG.illinois.gov\PWIDOT\Documents\DOT Offices\District 8\Projects\D876K26\DRAWING\DATA\EAD\Sheets\D876K26-sht-cover.dwg		CHECKED -	REVISED -
		PLOT SCALE = 100.0000' / 1in.	REVISED -
		PLOT DATE = 2/10/2017	REVISED -

STATE OF ILLINOIS
DEPARTMENT OF TRANSPORTATION

BRIDGE #082-0345 CARRYING IL 158 NB OVER METROLINK/TRACKSIDE LN
PLAN AND SECTION VIEWS

SCALE: SHEET NO. OF SHEETS STA. TO STA.

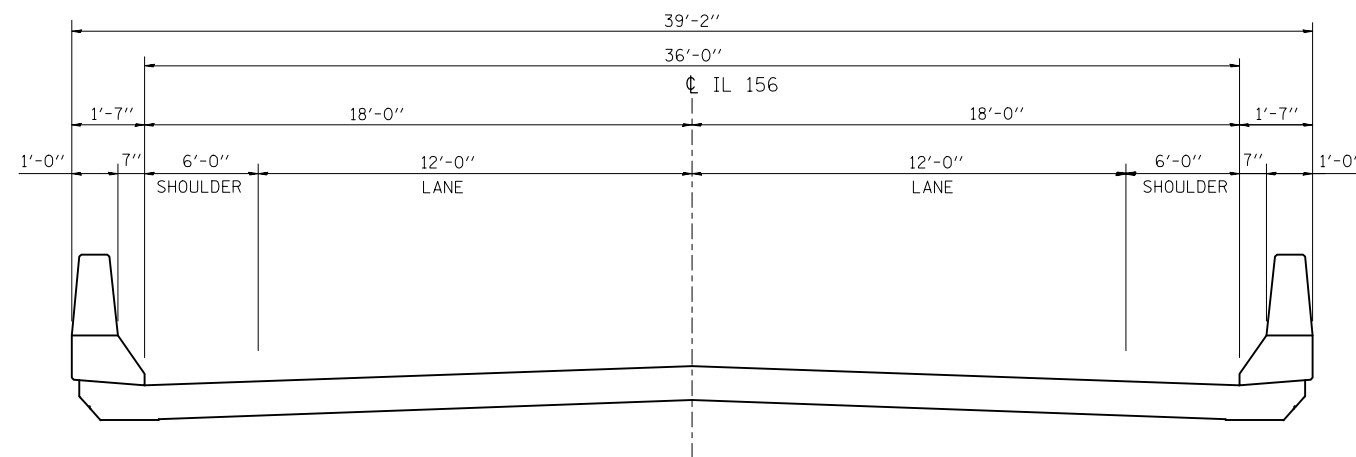
F.A. RTE.	SECTION	COUNTY	TOTAL SHEETS	SHEET NO.
•	D8 BRIDGE DECK 2017-1	ST. CLAIR	99	96
			CONTRACT NO. 76K26	
ILLINOIS				



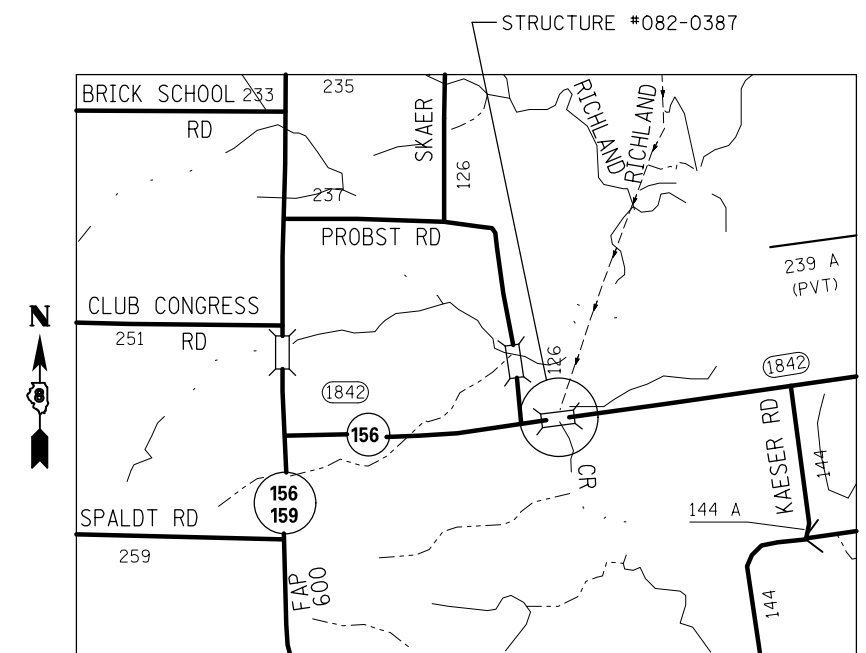
PLAN VIEW

TOTAL BILL OF MATERIALS

ITEM	UNIT	TOTAL
CONCRETE SEALER	SQ FT	13,994



TYPICAL SECTION



LOCATION MAP

* VARIOUS

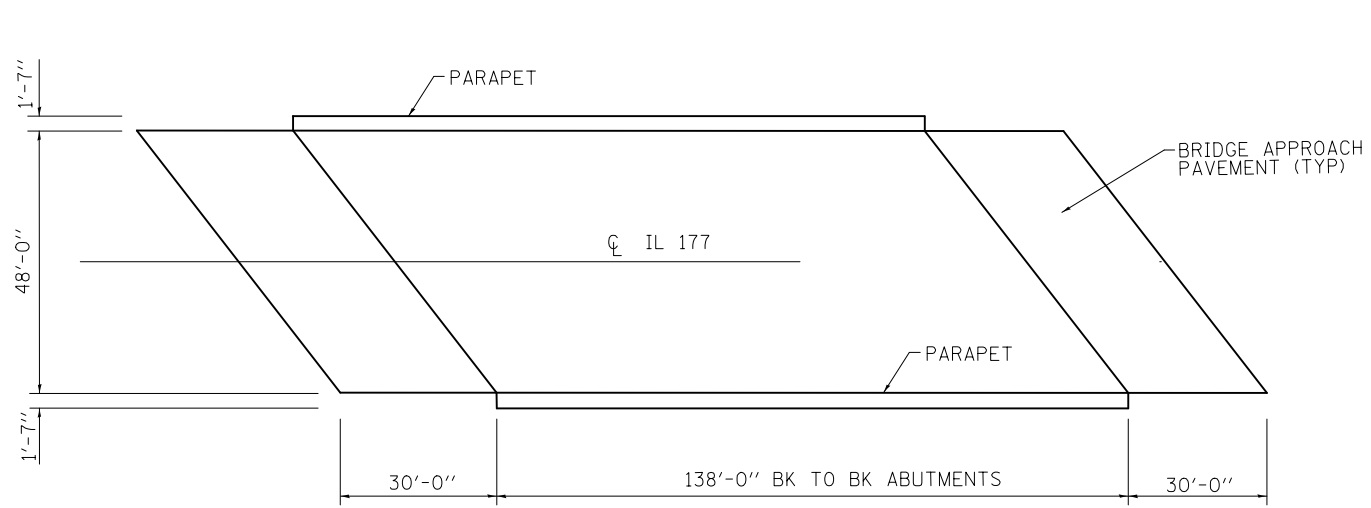
FILE NAME =	USER NAME = Copperno11PE	DESIGNED -	REVISED -
pw:\IL\084EBIDINTEG\illinois.gov\PWIDOT\Documents\IDOT Offices\District 8\Projects\0876\KAWND\Drawings\EA\Drawings\0876\0876-0387\0876-0387-01\0876-0387-01-01.dwg		CHECKED -	REVISED -
		DATE -	REVISED -

STATE OF ILLINOIS
DEPARTMENT OF TRANSPORTATION

BRIDGE #082-0387 CARRYING IL 156 OVER RICHLAND CREEK
PLAN AND SECTION VIEWS

SCALE: SHEET NO. OF SHEETS STA. TO STA.

F.A. RTE.	SECTION	COUNTY	TOTAL SHEETS	SHEET NO.
•	D8 BRIDGE DECK 2017-1	ST. CLAIR	99	98
			CONTRACT NO. 76FK26	
ILLINOIS				

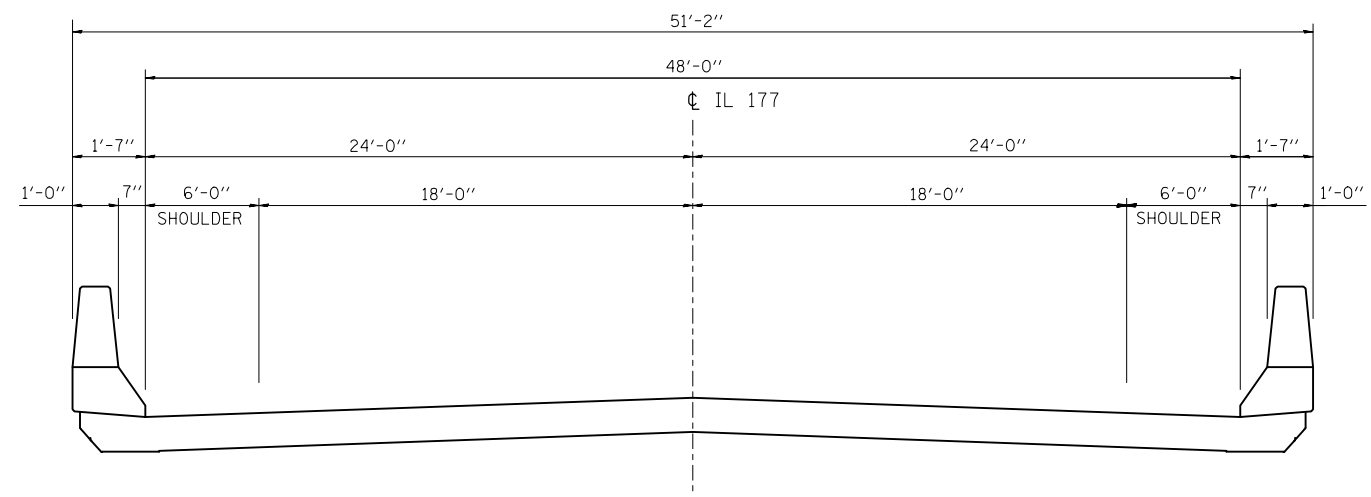


PLAN VIEW

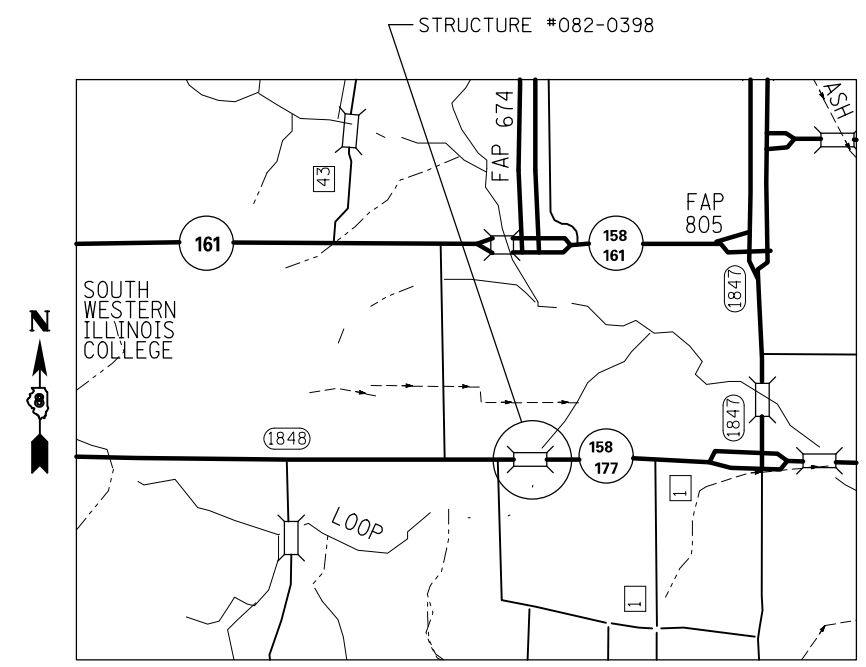


TOTAL BILL OF MATERIALS

ITEM	UNIT	TOTAL
CONCRETE SEALER	SQ FT	10,518



TYPICAL SECTION



LOCATION MAP

* VARIOUS

FILE NAME =	USER NAME = CoppernoIPE	DESIGNED -	REVISED -	STATE OF ILLINOIS DEPARTMENT OF TRANSPORTATION	BRIDGE #082-0398 CARRYING IL 177 OVER LOOP CREEK PLAN AND SECTION VIEWS			F.A. RTE.	SECTION	COUNTY	TOTAL SHEETS	SHEET NO.
pw:\IL\084EBIDINTEG.illinois.gov\PIDOT\Documents\DOT Offices\District 8\Projects\D876K26\Drawings\EA\Drawings\EA084EBIDINTEG.D876K26-sht-cover.dwg	PLOT SCALE = 100.0000' / 1in.	CHECKED -	REVISED -					•	D8 BRIDGE DECK 2017-1	ST. CLAIR	99	99
PLOT DATE = 2/10/2017	DATE -	REVISED -	REVISED -		SCALE:	SHEET NO.	OF SHEETS	STA.	TO STA.	CONTRACT NO. 76K26		
										ILLINOIS		