

STATE OF ILLINOIS
DEPARTMENT OF TRANSPORTATION

F.A.P. RTE.	SECTION	COUNTY	TOTAL SHEETS	SHEET NO.
805	(7Z-2, 8Z-2)SW-1	MARION	100	1
ILLINOIS		CONTRACT NO. 76L29		

FOR INDEX OF SHEETS AND LIST OF
HIGHWAY STANDARDS, SEE SHEET NO. 2

BEECH ST TO US 51 (ELM ST)
FUNCTIONAL CLASSIFICATION
MINOR ARTERIAL

US 51 (ELM ST) TO PLEASANT AVE
FUNCTIONAL CLASSIFICATION
OTHER PRINCIPAL ARTERIAL

FAP 805 (IL 161/MCCORD ST)
BEECH ST TO US 51 (ELM ST)
2017 ADT = 9800
SU = 3.8% MU = 1.8%

US 51 (ELM ST) TO NOLEMAN ST
2017 ADT = 6400
SU = 3.9% MU = 1.6%

NOLEMAN ST TO PLEASANT AVE
2017 ADT = 8450
SU = 4.7% MU = 2.5%

FAP 805 (IL 161/NOLEMAN ST)
BEECH ST TO US 51 (ELM ST)
2017 ADT = 8300
SU = 4.2% MU = 1.8%

US 51 (ELM ST) TO PERRINE ST
2017 ADT = 6700
SU = 3.0% MU = 1.5%

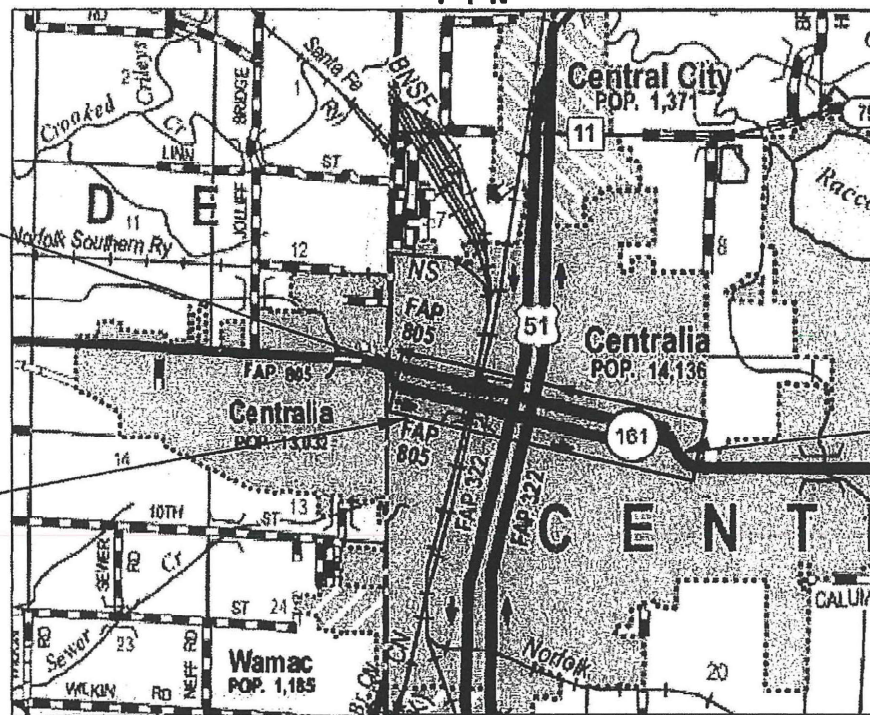
PROPOSED
HIGHWAY PLANS

FAP ROUTE 805 (IL 161)
SECTION (7Z-2, 8Z-2)SW-1
PROJECT NHPP-STP-F8N1(360)
ADA IMPROVEMENTS
MARION COUNTY

C-98-177-18
T 1 N

BEGIN IMPROVEMENT
LAT. +38.532036
LONG. -89.143778

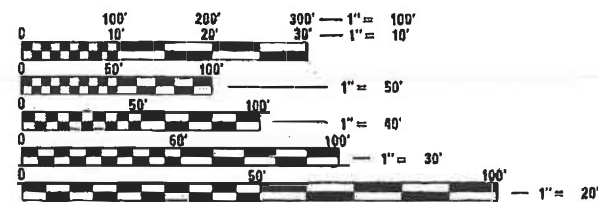
PROJECT
LOCATION



GROSS LENGTH = 15,020 FT. = 2.845 MILE
NET LENGTH = 15,020 FT. = 2.845 MILE

LOCATION MAP
NOT TO SCALE

END IMPROVEMENT
LAT. +38.525219
LONG. -89.116089



FULL SIZE PLANS HAVE BEEN PREPARED USING STANDARD
ENGINEERING SCALES. REDUCED SIZED PLANS WILL NOT
CONFORM TO STANDARD SCALES. IN MAKING MEASUREMENTS
ON REDUCED PLANS, THE ABOVE SCALES MAY BE USED.

J.U.L.I.E.
JOINT UTILITY LOCATION INFORMATION FOR EXCAVATORS
1-800-892-0123
OR 811

PROJECT ENGINEER BILLIE OWEN, PE

CONTRACT NO. 76L29

SIGNATURE: *Shelley L. Dintelman*

DATE SIGNED: 6/15/2022

LICENSE EXPIRES: 11/30/2023

THE SEAL SHOWN ABOVE IS VALID FOR THE
FOLLOWING SHEETS IN THESE PLANS WHICH
WERE PREPARED UNDER MY DIRECT SUPERVISION:
SHEETS 1-23, 26-28, 33-37, 41-44, 48-49, 51-62

SIGNATURE: *David L. Clark*

DATE SIGNED: 6/15/22

LICENSE EXPIRES: 11/30/2023

THE SEAL SHOWN ABOVE IS VALID FOR THE
FOLLOWING SHEETS IN THESE PLANS WHICH
WERE PREPARED UNDER MY DIRECT SUPERVISION:
SHEETS 24-27, 30-32, 38-40, 45-47, 50

PREPARED BY
EFK Moen **ESI**
Civil Engineering Design

STATE OF ILLINOIS
DEPARTMENT OF TRANSPORTATION

SUBMITTED June 30, 2022
Karl H. B...
REGIONAL ENGINEER

March 24, 2023 *S. A. Etk...*
ENGINEER OF DESIGN AND ENVIRONMENT

March 24, 2023 *Steph...*
DIRECTOR OF HIGHWAYS PROJECT IMPLEMENTATION

PRINTED BY THE AUTHORITY
OF THE STATE OF ILLINOIS

INDEX OF SHEETS

1	COVER SHEET
2	GENERAL NOTES, COMMITMENTS, AND HIGHWAY STANDARDS
3-7	SUMMARY OF QUANTITIES
8-19	SCHEDULE OF QUANTITIES
20-22	CONTROL POINTS
23	WORK AREA LOCATIONS
24-50	PLAN SHEETS
51-59	ADA PEDESTRIAN PUSH-BUTTON REPLACEMENT DETAILS
60	CROSSWALK SIGNAGE DETAIL
61	DETAILS
62	PEDESTRIAN PUSH-BUTTON POST DETAIL
63-100	PLAT OF HIGHWAYS

HIGHWAY STANDARDS

000001-08	STANDARD SYMBOLS, ABBREVIATIONS AND PATTERNS
001006	DECIMAL OF AN INCH AND OF A FOOT
424001-11	PERPENDICULAR CURB RAMPS FOR SIDEWALKS
424006-05	DIAGONAL CURB RAMPS FOR SIDEWALKS
424011-04	CORNER PARALLEL CURB RAMPS FOR SIDEWALKS
424016-05	MID-BLOCK CURB RAMPS FOR SIDEWALKS
424021-06	DEPRESSED CORNER FOR SIDEWALKS
424026-03	ENTRANCE/ALLEY PEDESTRIAN CROSSING
442201-03	CLASS C & D PATCHES
604001-05	FRAME AND LIDS TYPE 1
606001-08	CONCRETE CURB TYPE B AND COMBINATION CONCRETE CURB AND GUTTER
666001-01	RIGHT OF WAY MARKERS
701601-09	URBAN LANE CLOSURE, MULTILANE, 1W OR 2W WITH NONTRAVERSABLE MEDIAN
701602-10	URBAN LANE CLOSURE, MULTILANE, 2W, WITH BIDECTIONAL LEFT TURN LANE
701701-10	URBAN LANE CLOSURE, MULTILANE INTERSECTION
701801-06	SIDEWALK, CORNER OR CROSSWALK CLOSURE
701901-08	TRAFFIC CONTROL DEVICES
720001-01	SIGN PANEL MOUNTING DETAILS
720006-04	SIGN PANEL ERECTION DETAILS
720011-01	METAL POSTS FOR SIGNS, MARKERS AND DELINEATORS
728001-01	TELESCOPING STEEL SIGN SUPPORT
729001-01	APPLICATIONS OF TYPES A & B METAL POSTS (FOR SIGNS & MARKERS)
731001-01	BASE FOR TELESCOPING STEEL SIGN SUPPORT
780001-05	TYPICAL PAVEMENT MARKINGS
814001-03	HANDHOLE
873001-02	TRAFFIC SIGNAL GROUNDING & BONDING
878001-11	CONCRETE FOUNDATION DETAILS
880006-01	TRAFFIC SIGNAL MOUNTING DETAILS
420001-10	PAVEMENT JOINTS

GENERAL NOTES

1. THE FOLLOWING UTILITIES KNOWN TO HAVE FACILITIES WITHIN THE PROJECT AREA ARE AS FOLLOWS:

*AMEREN ILLINOIS 1050 WEST BOULEVARD BELLEVILLE, IL 62221-4169	*COUNTRYMARK COOPERATIVE, LLP FARM BUREAU OIL COMPANY 1200 REFINERY ROAD MT. VERNON, IN 47620
*AT&T ILLINOIS 3526 STATE ROUTE 161 ROOM 121 CENTRALIA, IL 62801	*BLUEBIRD NETWORK 10024 OFFICE CENTER DRIVE, SUITE 201 ST. LOUIS, MO 63128
*CITY OF CENTRALIA 222 SOUTH POPLAR STREET P.O. BOX 569 CENTRALIA, IL 62801	*US SIGNAL COMPANY, LLC 201 IONIA AVE. SW GRAND RAPIDS, MI 49503
*CHARTER COMMUNICATIONS, INC 101 NORTHWEST PLAZA SAINT ANN, MO 63074	*WABASH COMMUNICATIONS COOPERATIVE, INC 210 S. CHURCH STREET P.O. BOX 299 LOUISVILLE, IL 62858
*CLEARWAVE COMMUNICATIONS TWO NORTH VINE STREET 2ND FLOOR P.O. BOX 808 HARRISBURG, IL 62946	*WINDSTREAM KDL, INC. 3701 COMMUNICATIONS WAY EVANSVILLE, IN 47715

MEMBERS OF J.U.L.I.E. (800) 892-0123 ARE INDICATED BY *. NON- J.U.L.I.E. MEMBERS MUST BE NOTIFIED INDIVIDUALLY.

2. ALL ELEVATIONS REFER TO THE USGS MEAN SEA LEVEL DATUM.
3. NO OVERNIGHT LANE CLOSURES WILL BE PERMITTED.
4. THE CONTRACTOR SHALL BE RESPONSIBLE FOR ESTABLISHING POSITIVE DRAINAGE IN THE DISTURBED AREAS, TO THE SATISFACTION OF THE ENGINEER.
5. ALL LOOSE MATERIAL DEPOSITED IN THE FLOWLINE OF DRAINAGE STRUCTURES WHICH OBSTRUCT THE NATURAL FLOW OF WATER SHALL BE REMOVED AT THE CLOSE OF EACH WORKING DAY. PRIOR TO FINAL ACCEPTANCE OF THE IMPROVEMENT, ALL DRAINAGE STRUCTURES SHALL BE FREE OF DIRT AND DEBRIS. THIS WORK WILL NOT BE PAID FOR SEPARATELY, BUT SHALL BE INCLUDED IN THE BID PRICES OF THE CONTRACT.
6. CARE MUST BE TAKEN NOT TO DISTURB BURIED CABLE AND OTHER FACILITIES AT INTERSECTIONS WITH TRAFFIC SIGNALS.
7. ALL EXISTING AND PROPOSED RIGHT-OF-WAY LINES AND PROPERTY LINES SHOWN ON THE ROADWAY PLAN SHEETS ARE GRAPHICAL REPRESENTATIONS AND SHALL NOT BE USED AS A MEANS TO ESTABLISH OWNERSHIP. IN ALL MATTERS RELATING TO RIGHT-OF-WAY, THE PLAT OF HIGHWAYS SHALL BE THE CONTROLLING DOCUMENT.
8. THE DISTRICT LAND ACQUISITION SECTION SHALL BE CONTACTED IF DIFFERENCES ARE IDENTIFIED BETWEEN ANY PROPOSED RIGHT-OF-WAY OR EASEMENT SHOWN ON THE ENGINEERING PLAN SHEETS AS COMPARED TO THE SAME PROPOSED RIGHT-OF-WAY OR EASEMENT SHOWN ON THE PLAT OF HIGHWAYS. QUESTIONS OR CONCERNS REGARDING THESE ITEMS SHOULD BE DIRECTED TO CLINT MARSHALL AT (618) 346-3124.
9. IF ANY SECTION OR SUB-SECTION MONUMENT (I.E. STONE, BRASS PLUG, ALUMINUM DISK, IRON PIPE OR PIN, MAG NAIL, CROSS, ETC.), IS ENCOUNTERED, THE ENGINEER SHALL BE NOTIFIED BEFORE SUCH MONUMENT IS REMOVED OR RESURFACED OVER, THE CONTRACTOR SHALL PROTECT AND CAREFULLY PRESERVE THE MONUMENT IN PLACE UNTIL AN ILLINOIS PROFESSIONAL LAND SURVEYOR WITH A DEPARTMENT PREQUALIFICATION IN "SPECIAL SERVICES - SURVEYING" HAS REFERENCED ITS LOCATION.
10. ANY MONUMENT OR PROPERTY CORNER TO BE SET SHALL BE SET BY AN ILLINOIS PROFESSIONAL LAND SURVEYOR WITH A DEPARTMENT PREQUALIFICATION IN "SPECIAL SERVICES - SURVEYING".
11. WHEN NECESSARY, EXTENSION ARMS SHALL BE INSTALLED TO ENSURE A MAXIMUM 10 INCH REACH TO A PEDESTRIAN PUSH BUTTON.

COMMITMENTS

1. C-FAB MOTORSPORTS, INC., PARCEL NO. 8803109: THE CONTRACTOR SHALL, WITHIN A REASONABLE TIME AFTER COMPLETION OF THE CONSTRUCTION, REMOVE ALL DEBRIS, SURPLUS MATERIAL AND CONSTRUCTION EQUIPMENT, IF ANY, AND SHALL RESTORE THE PREMISES AS NEARLY AS PRACTICABLE TO ITS ORIGINAL CONDITION. THE CONTRACTOR SHALL NOT INTERFERE WITH, DAMAGE OR DISTURB ANY OPERATIONS ON THE PREMISES.
2. SUTHERLAND-GARNIER FUNERAL HOME, PARCEL NO. 8803119 & 8803121: THE CONTRACTOR SHALL COORDINATE WORK AT THE INTERSECTIONS OF MCCORD AND SYCAMORE, AND AT MCCORD AND N. PINE STREET SUCH THAT NO WORK IS CONDUCTED WHILE A FUNERAL IS OCCURRING. WORK MUST STOP DURING THE HOURS THAT A FUNERAL IS IN PROGRESS INSIDE AND WHEN THE CASKET IS BEING BROUGHT TO THE VEHICLE. THE WORKERS SHOULD BE RESPECTFUL FOR THE FAMILY OF THE DECEASED. MRS. SUTHERLAND CAN BE REACHED AT 618-322-1805 TO COORDINATE WORK.
3. JAVA JOE'S COFFEE HOUSE, PARCEL NO. 8803130: THE CONTRACTOR SHALL, WITHIN A REASONABLE TIME AFTER COMPLETION OF THE CONSTRUCTION, REMOVE ALL DEBRIS, SURPLUS MATERIAL AND CONSTRUCTION EQUIPMENT, IF ANY, AND SHALL RESTORE THE PREMISES AS NEARLY AS PRACTICABLE TO ITS ORIGINAL CONDITION.
4. MR. LYONS, PARCEL 8803113: THE CONTRACTOR SHALL MAKE REASONABLE EFFORTS TO NOT IMPACT/HARM THE BUSH THAT IS WITHIN THE TEMPORARY EASEMENT, NEAR THE SIDEWALK ON THE WEST SIDE OF THE PROPERTY. THE CONTRACTOR SHALL, WITHIN A REASONABLE TIME AFTER COMPLETION OF THE CONSTRUCTION, REMOVE ALL DEBRIS, SURPLUS MATERIAL AND CONSTRUCTION EQUIPMENT, IF ANY, AND SHALL RESTORE THE PREMISES AS NEARLY AS PRACTICABLE TO ITS ORIGINAL CONDITION. CONTACT MR. LYONS PRIOR TO START OF WORK ON HIS PROPERTY.
5. TREES THREE (3) INCHES OR GREATER IN DIAMETER AT BREAST HEIGHT SHALL NOT BE CLEARED FROM APRIL 1ST THROUGH SEPTEMBER 30TH OF ANY GIVEN YEAR.

REV. - MS

MODEL: D:\efc\117041.03_IL_161_ADA_0876129\DCN\Design\Print\PlatSheets\02-0876129-shr-gennote.dgn



USER NAME = jdardeen	DESIGNED - JRD	REVISION -
	DRAWN - JRD	REVISION -
PLOT SCALE = 40.0000' / in.	CHECKED - SLD	REVISION -
PLOT DATE = 7/1/2022	DATE - 7/1/2022	REVISION -

**STATE OF ILLINOIS
DEPARTMENT OF TRANSPORTATION**

GENERAL NOTES, COMMITMENTS, AND HIGHWAY STANDARDS

SCALE: N.T.S. SHEET 1 OF 1 SHEETS STA. TO STA.

F.A.P. RTE.	SECTION	COUNTY	TOTAL SHEETS	SHEET NO.
805	(7Z-2, 8Z-2) SW-1	MARION	100	2
			CONTRACT NO. 76L29	
		ILLINOIS FED. AID PROJECT		

CODE NO.	ITEM	UNIT	TOTAL QUANTITY	CONSTRUCTION CODE	
				80% FEDERAL 20% STATE	80% FEDERAL 20% STATE
				STP	NHPP
				SAFETY	SAFETY
				0021	0021
URBAN	URBAN				
20100110	TREE REMOVAL (6 TO 15 UNITS DIAMETER)	UNIT	12		12
20100210	TREE REMOVAL (OVER 15 UNITS DIAMETER)	UNIT	22		22
28000510	INLET FILTERS	EACH	71	26	45
42300400	PORTLAND CEMENT CONCRETE DRIVEWAY PAVEMENT, 8 INCH	SQ YD	19	19	
42400800	DETECTABLE WARNINGS	SQ FT	1738	679	1059
44000200	DRIVEWAY PAVEMENT REMOVAL	SQ YD	24	24	
44000500	COMBINATION CURB AND GUTTER REMOVAL	FOOT	2844	1284	1560
44000600	SIDEWALK REMOVAL	SQ FT	21343	9035	12308
44201299	DOWEL BARS 1 1/2"	EACH	228	90	138
44201311	CLASS C PATCHES, TYPE IV, 6 INCH	SQ YD	76	76	
44201353	CLASS C PATCHES, TYPE II, 10 INCH	SQ YD	24		24
44201357	CLASS C PATCHES, TYPE III, 10 INCH	SQ YD	25	25	
44201359	CLASS C PATCHES, TYPE IV, 10 INCH	SQ YD	135	135	
60260100	INLETS TO BE ADJUSTED	EACH	34	19	15

MODEL: D:\efc\h
 FILE NAME: Z:\17041.03 IL_61 ADA_0876129\DCN\Design\Print\03-07-0876129.dwg-500.dwg



USER NAME = sfurrow	DESIGNED - MSK	REVISED -
PLOT SCALE = 40,0000 */ in.	DRAWN - MSK	REVISED -
PLOT DATE = 7/28/2022	CHECKED - SLD	REVISED -
	DATE - 7/28/2022	REVISED -

**STATE OF ILLINOIS
DEPARTMENT OF TRANSPORTATION**

SUMMARY OF QUANTITIES

SCALE: N.T.S. SHEET 1 OF 5 SHEETS STA. TO STA.

F.A.P. RTE.	SECTION	COUNTY	TOTAL SHEETS	SHEET NO.
805	(7Z-2, 8Z-2)SW-1	MARION	100	3
CONTRACT NO. 76L29				
ILLINOIS		FED. AID PROJECT		

CODE NO.	ITEM	UNIT	TOTAL QUANTITY	CONSTRUCTION CODE	
				80% FEDERAL 20% STATE	80% FEDERAL 20% STATE
				STP	NHPP
				SAFETY	SAFETY
				0021	0021
URBAN	URBAN				
60260300	INLETS TO BE ADJUSTED WITH NEW TYPE 1 FRAME, OPEN LID	EACH	1	1	
60300350	MANHOLE FRAMES TO BE ADJUSTED	EACH	4	4	
60605000	COMBINATION CONCRETE CURB AND GUTTER, TYPE B-6.24	FOOT	2843.5	1284	1559.5
* 66900200	NON-SPECIAL WASTE DISPOSAL	CU YD	21	9	12
* 66900530	SOIL DISPOSAL ANALYSIS	EACH	7	5	2
* 66901001	REGULATED SUBSTANCES PRE-CONSTRUCTION PLAN	L SUM	1	0.5	0.5
* 66901003	REGULATED SUBSTANCES FINAL CONSTRUCTION REPORT	L SUM	1	0.5	0.5
* 66901006	REGULATED SUBSTANCES MONITORING	CAL DA	19	10	9
67000400	ENGINEER'S FIELD OFFICE, TYPE A	CAL MO	6	3	3
67100100	MOBILIZATION	L SUM	1	0.5	0.5
70102630	TRAFFIC CONTROL AND PROTECTION, STANDARD 701601	L SUM	1	0.5	0.5
70102632	TRAFFIC CONTROL AND PROTECTION, STANDARD 701602	L SUM	1	0.5	0.5
70102635	TRAFFIC CONTROL AND PROTECTION, STANDARD 701701	L SUM	1	0.5	0.5
70102640	TRAFFIC CONTROL AND PROTECTION, STANDARD 701801	L SUM	1	0.5	0.5

* SPECIALTY ITEM

MODEL: D:\efc\h... FILE NAME: 20170413 11_61 ADA 08761290DCN\Design\Prelim\Bestelect03-07-0876129-ah-500.dgn



USER NAME = sfurrow	DESIGNED - MSK	REVISED -
PLOT SCALE = 40,0000 */ in.	DRAWN - MSK	REVISED -
PLOT DATE = 7/28/2022	CHECKED - SLD	REVISED -
	DATE - 7/28/2022	REVISED -

DESIGNED - MSK	REVISED -
DRAWN - MSK	REVISED -
CHECKED - SLD	REVISED -
DATE - 7/28/2022	REVISED -

**STATE OF ILLINOIS
DEPARTMENT OF TRANSPORTATION**

SUMMARY OF QUANTITIES

SCALE: N.T.S. SHEET 2 OF 5 SHEETS STA. TO STA.

F.A.P. RTE.	SECTION	COUNTY	TOTAL SHEETS	SHEET NO.
805	(7Z-2, 8Z-2)SW-1	MARION	100	4
CONTRACT NO. 76L29			ILLINOIS FED. AID PROJECT	

CODE NO.	ITEM	UNIT	TOTAL QUANTITY	CONSTRUCTION CODE	
				80% FEDERAL 20% STATE	80% FEDERAL 20% STATE
				STP	NHPP
				SAFETY	SAFETY
				0021	0021
URBAN	URBAN				
70103815	TRAFFIC CONTROL SURVEILLANCE	CAL DA	180	90	90
70300150	SHORT TERM PAVEMENT MARKING REMOVAL	SQ FT	1400	509	891
70306210	TEMPORARY PAVEMENT MARKING-LINE 24"-TYPE III TAPE	FOOT	700	254	446
* 72000100	SIGN PANEL-TYPE 1	SQ FT	748	308	440
* 72400310	REMOVE SIGN PANEL-TYPE 1	SQ FT	71	44	27
* 72400710	RELOCATE SIGN PANEL-TYPE 1	SQ FT	155	44	111
* 72800100	TELESCOPING STEEL SIGN SUPPORT	FOOT	998	387	611
* 73100100	BASE FOR TELESCOPING STEEL SIGN SUPPORT	EACH	87	34	53
73700100	REMOVE GROUND MOUNTED SIGN SUPPORT	EACH	30	12	18
73700200	REMOVE CONCRETE FOUNDATION-GROUND MOUNT	EACH	31	12	19
* 78001100	PAINT PAVEMENT MARKING - LETTERS AND SYMBOLS	SQ FT	49		49
* 78001110	PAINT PAVEMENT MARKING - LINE 4"	FOOT	50		50
* 78001130	PAINT PAVEMENT MARKING - LINE 6"	FOOT	315		315
* 78001150	PAINT PAVEMENT MARKING - LINE 12"	FOOT	3417	1124	2293

* SPECIALTY ITEM

MODEL Path: \\... \17041.03 IL 161 ADA DB3761290DCN\Design\Project\17041.03-07-08376129.dwg-500.dwg
FILE NAME: 2117041.03 IL 161 ADA DB3761290DCN\Design\Project\17041.03-07-08376129.dwg-500.dwg



USER NAME = sfurrow	DESIGNED - MSK	REVISED -
PLOT SCALE = 40,0000 */ in.	DRAWN - MSK	REVISED -
PLOT DATE = 7/28/2022	CHECKED - SLD	REVISED -
	DATE - 7/28/2022	REVISED -

**STATE OF ILLINOIS
DEPARTMENT OF TRANSPORTATION**

SUMMARY OF QUANTITIES

SCALE: N.T.S. SHEET 3 OF 5 SHEETS STA. TO STA.

F.A.P. RTE.	SECTION	COUNTY	TOTAL SHEETS	SHEET NO.
805	(7Z-2, 8Z-2)SW-1	MARION	100	5
CONTRACT NO. 76L29			ILLINOIS FED. AID PROJECT	

CODE NO.	ITEM	UNIT	TOTAL QUANTITY	CONSTRUCTION CODE	
				80% FEDERAL 20% STATE	80% FEDERAL 20% STATE
				STP	NHPP
				SAFETY	SAFETY
				0021	0021
URBAN	URBAN				
* 78001180	PAINT PAVEMENT MARKING - LINE 24"	FOOT	1766	693	1073
78300202	PAVEMENT MARKING REMOVAL-WATER BLASTING	SQ FT	4476	1406	3070
* 80300100	LOCATING UNDERGROUND CABLE	FOOT	1350	600	750
* 81028370	UNDERGROUND CONDUIT, PVC, 3" DIA.	FOOT	703	298	405
* 81400100	HANDHOLE	EACH	4	3	1
* 87301215	ELECTRIC CABLE IN CONDUIT, SIGNAL NO. 14 2C	FOOT	8865	3359	5506
* 87301225	ELECTRIC CABLE IN CONDUIT, SIGNAL NO. 14 3C	FOOT	9044	3472	5572
* 87500400	TRAFFIC SIGNAL POST, 8 FT	EACH	4	3	1
* 87800100	CONCRETE FOUNDATION, TYPE A	FOOT	145	62	83
* 88102717	PEDESTRIAN SIGNAL HEAD, LED, 1-FACE, BRACKET MOUNTED WITH COUNTDOWN TIMER	EACH	70	30	40
89502300	REMOVE ELECTRIC CABLE FROM CONDUIT	FOOT	12506	3618	8888
89502380	REMOVE EXISTING HANDHOLE	EACH	2	1	1
X1400031	REMOVE PEDESTRIAN PUSH-BUTTON	EACH	24		24
X4240420	PORTLAND CEMENT CONCRETE SIDEWALK 4 INCH, SPECIAL	SQ FT	24017.5	10230	13787.5

* SPECIALTY ITEM

MODEL Path: \\... \17041.03 IL 161 ADA DB3761290DCN\Design\Print\Print\88102717.dwg
FILE NAME: 2117041.03 IL 161 ADA DB3761290DCN\Design\Print\Print\88102717.dwg



USER NAME = sfurrow	DESIGNED - MSK	REVISED -
PLOT SCALE = 40,0000 * / in.	DRAWN - MSK	REVISED -
PLOT DATE = 7/28/2022	CHECKED - SLD	REVISED -
	DATE - 7/28/2022	REVISED -

**STATE OF ILLINOIS
DEPARTMENT OF TRANSPORTATION**

SUMMARY OF QUANTITIES

SCALE: N.T.S. SHEET 4 OF 5 SHEETS STA. TO STA.

F.A.P. RTE.	SECTION	COUNTY	TOTAL SHEETS	SHEET NO.
805	(7Z-2, 8Z-2)SW-1	MARION	100	6
CONTRACT NO. 76L29			ILLINOIS FED. AID PROJECT	

EROSION SCHEDULE - 1				INLET FILTERS (EACH)
LOCATION				
1	McCord Street	&	Beech Street	
			Northeast Quadrant	1
			Southeast Quadrant	1
			Southwest Quadrant	1
			Northwest Quadrant	1
3	McCord Street	&	Hickory Street	
			Southeast Quadrant	1
4	McCord Street	&	Locust Street	
			Southwest Quadrant	1
			Northwest Quadrant	1
5	McCord Street	&	Poplar Street	
			Northeast Quadrant	1
			Northwest Quadrant	1
6	McCord Street	&	Elm Street	
			Northeast Quadrant	1
			Southeast Quadrant	1
7	McCord Street	&	Maple Street	
			Northeast Quadrant	1
			Southeast Quadrant	1
			Southwest Quadrant	1
8	McCord Street	&	Sycamore Street	
			Southeast Quadrant	1
			Southwest Quadrant	1
9	McCord Street	&	Pine Street	
			Northeast Quadrant	1
			Southeast Quadrant	1
			Southwest Quadrant	1
10	McCord Street	&	Lincoln Boulevard	
			Northeast Quadrant	1
			Southeast Quadrant	1
11	McCord Street	&	Perrine Street	
			Southeast Quadrant	1
			Southwest Quadrant	1
12	McCord Street	&	Noleman Street	
			Northwest Quadrant	1
13	McCord Street	&	Broadway	
			Northeast Quadrant	1
			Southeast Quadrant	2
14	McCord Street	&	Pleasant Avenue	
			Northeast Quadrant	1
			Southeast Quadrant	1
			Southwest Quadrant	1
			Northwest Quadrant	1
SCHEDULE 1 TOTAL				31

EROSION SCHEDULE - 2				
LOCATION				INLET FILTERS (EACH)
15	Noleman Street	&	Beech Street	
			Southeast Quadrant	1
			Southwest Quadrant	1
			Northwest Quadrant	1
16	Noleman Street	&	Cherry Street	
			Northeast Quadrant	1
			Southeast Quadrant	1
			Southwest Quadrant	1
			Northwest Quadrant	1
17	Noleman Street	&	Hickory Street	
			Northeast Quadrant	1
			Southeast Quadrant	1
			Southwest Quadrant	1
			Northwest Quadrant	1
18	Noleman Street	&	Walnut Street	
			Northeast Quadrant	1
			Southeast Quadrant	1
			Southwest Quadrant	1
			Northwest Quadrant	1
19	Noleman Street	&	Locust Street	
			Northeast Quadrant	1
			Northwest Quadrant	1
20	Noleman Street	&	Poplar Street	
			Northeast Quadrant	1
			Southeast Quadrant	1
			Southwest Quadrant	1
			Northwest Quadrant	1
21	Noleman Street	&	Elm Street	
			Northeast Quadrant	1
			Southeast Quadrant	1
			Northwest Quadrant	1
22	Noleman Street	&	Maple Street	
			Northeast Quadrant	1
			Southeast Quadrant	1
			Southwest Quadrant	1
			Northwest Quadrant	1
23	Noleman Street	&	Sycamore Street	
			Northeast Quadrant	1
			Southeast Quadrant	1
			Southwest Quadrant	1
			Northwest Quadrant	1
24	Noleman Street	&	Pine Street	
			Northeast Quadrant	1
			Southeast Quadrant	1
25	Noleman Street	&	Lincoln Boulevard	
			Northeast Quadrant	1
			Northwest Quadrant	1
26	Noleman Street	&	Meyer Avenue	
			Southwest Quadrant	1
27	Noleman Street	&	Perrine Street	
			Southwest Quadrant	1
			Northwest Quadrant	1
SCHEDULE 2 TOTALS				40
SCHEDULE 1 & 2 TOTALS				71
PAY ITEM TOTALS				71

LANDSCAPING SCHEDULE					
LOCATION				TREE REMOV 6 - 15 (UNIT)	TREE REMOV OVER 15 (UNIT)
12	McCord Street	&	Noleman Street		
			Northeast Quadrant	12	
14	McCord Street	&	Pleasant Avenue		
			Southwest Quadrant		22
TOTALS				12	22
PAY ITEM TOTALS				12	22

MISCELLANEOUS ITEMS		
	UNIT	TOTAL
ENGINEER'S FIELD OFFICE, TYPE A	(CAL MO)	6
MOBILIZATION	(L SUM)	1
TRAFFIC CONTROL AND PROTECTION, STANDARD 701601	(L SUM)	1
TRAFFIC CONTROL AND PROTECTION, STANDARD 701602	(L SUM)	1
TRAFFIC CONTROL AND PROTECTION, STANDARD 701701	(L SUM)	1
TRAFFIC CONTROL AND PROTECTION, STANDARD 701801	(L SUM)	1
TRAFFIC CONTROL SURVEILLANCE	(CAL DA)	180
CONSTRUCTION LAYOUT	(L SUM)	1

MODEL: D:\efk\...
 FILE NAME: ...
 PROJECT: ...
 USER: jbergrn



USER NAME = jbergrn	DESIGNED - MSK	REVISED -
PLOT SCALE = 40,0000 * / in.	DRAWN - MSK	REVISED -
PLOT DATE = 6/15/2022	CHECKED - SLD	REVISED -
	DATE - 6/15/2022	REVISED -

STATE OF ILLINOIS
DEPARTMENT OF TRANSPORTATION

SCHEDULE OF QUANTITIES

SCALE: N.T.S. SHEET 1 OF 12 SHEETS STA. TO STA.

F.A.P. RTE.	SECTION	COUNTY	TOTAL SHEETS	SHEET NO.
805	(7Z-2, 8Z-2)SW-1	MARION	100	8
CONTRACT NO. 76L29			ILLINOIS FED. AID PROJECT	

LOCATION			MANHOLE FRAMES ADJUST (EACH)	INLETS TO BE ADJUST (EACH)	INLETS TO BE ADJUST WITH TY 1 FR, OL (EACH)	HANDHOLE TO BE ADJUST (EACH)	HANDHOLE (EACH)	REMOVE EX HANDHOLE (EACH)
McCORD STREET	&	LOCUST STREET						
		SOUTHWEST QUADRANT	1	1				
		NORTHWEST QUADRANT	1	1				
McCORD STREET	&	POPLAR STREET						
		SOUTHWEST QUADRANT				1		
		NORTHWEST QUADRANT					1	1
McCORD STREET	&	ELM STREET						
		NORTHEAST QUADRANT				1		
McCORD STREET	&	SYCAMORE STREET						
		SOUTHEAST QUADRANT						
McCORD STREET	&	LINCOLN BOULEVARD						
		NORTHWEST QUADRANT						
McCORD STREET	&	PERRINE STREET						
		SOUTHEAST QUADRANT		1				
NOLEMAN STREET	&	BEECH STREET						
		SOUTHEAST QUADRANT		1				
		SOUTHWEST QUADRANT		1				
		NORTHWEST QUADRANT		1				
NOLEMAN STREET	&	CHERRY STREET						
		NORTHEAST QUADRANT		1				
		SOUTHEAST QUADRANT		1				
		SOUTHWEST QUADRANT		1				
		NORTHWEST QUADRANT		1				
NOLEMAN STREET	&	HICKORY STREET						
		NORTHEAST QUADRANT		1				
		SOUTHEAST QUADRANT		1				
		SOUTHWEST QUADRANT		1				
		NORTHWEST QUADRANT		1				
NOLEMAN STREET	&	WALNUT STREET						
		NORTHEAST QUADRANT			1	1		
		SOUTHEAST QUADRANT		1				
		SOUTHWEST QUADRANT		1				
		NORTHWEST QUADRANT		1				
NOLEMAN STREET	&	LOCUST STREET						
		NORTHEAST QUADRANT				1		
		NORTHWEST QUADRANT				1		
NOLEMAN STREET	&	POPLAR STREET						
		NORTHEAST QUADRANT		1			1	
		SOUTHEAST QUADRANT	1	1			1	
		SOUTHWEST QUADRANT	1	1				
		NORTHWEST QUADRANT				1		
NOLEMAN STREET	&	ELM STREET						
		NORTHEAST QUADRANT		1		1		
		SOUTHEAST QUADRANT		1				
		NORTHWEST QUADRANT				1		
NOLEMAN STREET	&	MAPLE STREET						
		NORTHEAST QUADRANT		1				
		SOUTHEAST QUADRANT		1				
		SOUTHWEST QUADRANT		1				
		NORTHWEST QUADRANT		1				
NOLEMAN STREET	&	SYCAMORE STREET						
		NORTHEAST QUADRANT		1				
		SOUTHEAST QUADRANT		1				
		SOUTHWEST QUADRANT		1				
		NORTHWEST QUADRANT		1				
NOLEMAN STREET	&	PINE STREET						
		NORTHEAST QUADRANT		1				
		SOUTHEAST QUADRANT		1				
NOLEMAN STREET	&	LINCOLN BOULEVARD						
		NORTHWEST QUADRANT					1	1
NOLEMAN STREET	&	PERRINE STREET						
		SOUTHWEST QUADRANT		1				
		NORTHWEST QUADRANT		1				
TOTALS			4	34	1	8	4	2
PAY ITEM TOTALS			4	34	1	8	4	2

MODEL: D:\efk\...
 FILE NAME: ...
 PROJECT: ...



USER NAME = J.Berggren
 PLOT SCALE = 40,0000 * / in.
 PLOT DATE = 6/15/2022

DESIGNED - MSK
 DRAWN - MSK
 CHECKED - SLD
 DATE - 6/15/2022

REVISED -
 REVISED -
 REVISED -
 REVISED -

**STATE OF ILLINOIS
 DEPARTMENT OF TRANSPORTATION**

SCHEDULE OF QUANTITIES

SCALE: N.T.S. SHEET 2 OF 12 SHEETS STA. TO STA.

F.A.P. RTE.	SECTION	COUNTY	TOTAL SHEETS	SHEET NO.
805	(7Z-2, 8Z-2)SW-1	MARION	100	9
CONTRACT NO. 76L29				
ILLINOIS FED. AID PROJECT				

PAVEMENT MARKING SCHEDULE - 1											
LOCATION				PAINT PVT MK LET & SYM (SQ FT)	PAINT PVT MK LINE 4 (FOOT)	PAINT PVT MK LINE 6 (FOOT)	PAINT PVT MK LINE 12 (FOOT)	PAINT PVT MK LINE 24 (FOOT)	PAVMT MRKG REM WTR BL (SQ FT)	SHORT TERM PVT MK REM (SQ FT)	TMP PVT MK L24 T3 TAP (FOOT)
1	McCORD STREET	&	BEECH STREET					63.5			
			WEST LEG								
2	McCORD STREET	&	CHERRY STREET					63.8			
			WEST LEG								
3	McCORD STREET	&	HICKORY STREET					64.2			
			WEST LEG								
4	McCORD STREET	&	LOCUST STREET				92.6	74.6			
			NORTH LEG								
			EAST LEG								
5	McCORD STREET	&	POPLAR STREET				99.5	44.6	187.6	89.2	44.6
			NORTH LEG								
			EAST LEG				87.6	41.2	170.5	82.4	41.2
			SOUTH LEG				94.6		94.5		
			WEST LEG				95.3		96.2		
6	McCORD STREET	&	ELM STREET				97.4		97.4		
			NORTH LEG								
			EAST LEG				93.7	41.5	176.7	83.0	41.5
			SOUTH LEG				97.8	44.0	185.8	88.0	44.0
			WEST LEG				97.7		97.7		
7	McCORD STREET	&	MAPLE STREET								
			WEST LEG			85.2		64.4			
8	McCORD STREET	&	SYCAMORE STREET								
			EAST LEG			82.9		62.1	70.3		
9	McCORD STREET	&	PINE STREET								
			WEST LEG					60.1			
10	McCORD STREET	&	LINCOLN BOULEVARD								
			NORTH LEG				149.8	37.3	231.7	74.6	37.3
			EAST LEG				103.6	41.9	194.0	83.8	41.9
			SOUTH LEG				100.7	17.9	146.1	35.8	17.9
			WEST LEG				111.9		111.0		
11	McCORD STREET	&	PERRINE STREET								
			EAST LEG					48.0			
12	McCORD STREET	&	NOLEMAN STREET								
			NORTH LEG					42.0			
13	McCORD STREET	&	BROADWAY								
			SOUTH LEG					105.0			
14	McCORD STREET	&	PLEASANT AVENUE								
			NORTH LEG				117.4	18.5	40.4	37.0	18.5
			EAST LEG				147.6	25.0	59.2	50.0	25.0
			SOUTH LEG				89.3	18.2	43.2	36.4	18.2
			WEST LEG				160.4	36.9	80.6	73.8	36.9
15	NOLEMAN STREET	&	BEECH STREET								
			NORTH LEG						10.0		
			EAST LEG					62.0			
SCHEDULE 1 SUBTOTALS				0.0	0.0	168.1	1,836.9	1,076.7	2092.9	734.0	367.0

MODEL: D:\efk\...
 FILE NAME: ...
 PROJECT: ...



USER NAME = jBerggren	DESIGNED - MSK	REVISED -
DRAWN - MSK	CHECKED - SLD	REVISED -
PLOT SCALE = 40,0000 * / in.	DATE - 6/15/2022	REVISED -
PLOT DATE = 6/15/2022		

STATE OF ILLINOIS
DEPARTMENT OF TRANSPORTATION

SCHEDULE OF QUANTITIES			
SCALE: N.T.S.	SHEET 3 OF 12 SHEETS	STA.	TO STA.

F.A.P. RTE. 805	SECTION (7Z-2, 8Z-2)SW-1	COUNTY MARION	TOTAL SHEETS 100	SHEET NO. 10
CONTRACT NO. 76L29				
ILLINOIS FED. AID PROJECT				

PAVEMENT MARKING SCHEDULE - 2										
LOCATION			PAINT PVT MK LET & SYM (SQ FT)	PAINT PVT MK LINE 4 (FOOT)	PAINT PVT MK LINE 6 (FOOT)	PAINT PVT MK LINE 12 (FOOT)	PAINT PVT MK LINE 24 (FOOT)	PAVMT MRKG REM WTR BL (SQ FT)	SHORT TERM PVT MK REM (SQ FT)	TMP PVT MK L24 T3 TAP (FOOT)
16	NOLEMAN STREET	&	CHERRY STREET							
			WEST LEG				55.9	77.1		
17	NOLEMAN STREET	&	HICKORY STREET							
			WEST LEG				54.0			
18	NOLEMAN STREET	&	WALNUT STREET							
			NORTH LEG			57.1	13.4	35.6	26.8	13.4
			EAST LEG							
			SOUTH LEG			62.9	13.7	35.8	27.4	13.7
			WEST LEG			75.1	36.5	76.8	73.0	36.5
19	NOLEMAN STREET	&	LOCUST STREET							
			NORTH LEG			55.2	13.1	24.0	26.2	13.1
20	NOLEMAN STREET	&	POPLAR STREET							
			NORTH LEG			89.2	40.2	176.3	80.4	40.2
			EAST LEG			106.9		108.0		
			SOUTH LEG			97.4		98.5		
			WEST LEG			110.2	51.6	215.1	103.2	51.0
21	NOLEMAN STREET	&	ELM STREET							
			NORTH LEG			82.0		103.7		
			EAST LEG			97.8		97.8		
			SOUTH LEG		49.0	155.3	43.5	168.4	87.0	43.5
			WEST LEG		49.8	107.6	51.0	209.6	102.0	51.0
22	NOLEMAN STREET	&	MAPLE STREET							
			WEST LEG			73.5	54.0	142.3		
23	NOLEMAN STREET	&	SYCAMORE STREET							
			NORTH LEG				54.0	16.9		
			EAST LEG			73.3		78.3		
			SOUTH LEG					35.9		
24	NOLEMAN STREET	&	PINE STREET							
			EAST LEG				54.0			
25	NOLEMAN STREET	&	LINCOLN BOULEVARD							
			NORTH LEG			108.5		157.3		
			EAST LEG			138.7		138.6		
			SOUTH LEG			113.7	22.3	161.9	44.6	22.3
			WEST LEG			121.9	47.4	224.6	94.8	47.4
26	NOLEMAN STREET	&	MEYER AVENUE							
			WEST LEG				42.0			
27	NOLEMAN STREET	&	PERRINE STREET							
			EAST LEG				42.0			
SCHEDULE 2 SUBTOTALS			49.0	49.8	146.8	1,579.5	688.6	2,382.5	665.4	332.7
SCHEDULE 1 & 2 SUBTOTALS			49.0	49.8	314.9	3,416.4	1,765.3	4,475.4	1,399.4	699.7
PAY ITEM TOTALS			49	50	315	3417	1766	4476	1400	700

REMOVALS SCHEDULE - 1						
LOCATION				DRIVEWAY PAVEMENT REMOVAL (SQ YD)	COMB CURB GUTTER REM (FOOT)	SIDEWALK REMOVAL (SQ FT)
1	McCORD STREET	&	BEECH STREET			
			NORTHEAST QUADRANT		39.0	346.0
			SOUTHEAST QUADRANT		11.0	402.3
			SOUTHWEST QUADRANT		38.7	255.1
			NORTHWEST QUADRANT		22.4	284.5
2	McCORD STREET	&	CHERRY STREET			
			NORTHEAST QUADRANT		23.4	103.1
			SOUTHEAST QUADRANT		20.1	100.2
			SOUTHWEST QUADRANT		22.7	115.1
			NORTHWEST QUADRANT		21.4	133.1
3	McCORD STREET	&	HICKORY STREET			
			NORTHEAST QUADRANT		45.7	88.4
			SOUTHEAST QUADRANT		34.5	68.8
			SOUTHWEST QUADRANT		21.1	80.8
			NORTHWEST QUADRANT		37.5	169.4
4	McCORD STREET	&	LOCUST STREET			
			NORTHEAST QUADRANT		23.6	423.1
			SOUTHEAST QUADRANT		22.5	312.0
			SOUTHWEST QUADRANT		45.2	235.2
			NORTHWEST QUADRANT		41.9	178.5
5	McCORD STREET	&	POPLAR STREET			
			NORTHEAST QUADRANT		22.2	93.3
			SOUTHEAST QUADRANT		15.0	185.6
			SOUTHWEST QUADRANT		20.0	136.5
			NORTHWEST QUADRANT		13.6	224.1
6	McCORD STREET	&	ELM STREET			
			NORTHEAST QUADRANT		17.9	183.8
			SOUTHEAST QUADRANT		22.1	171.9
			SOUTHWEST QUADRANT		17.8	162.8
			NORTHWEST QUADRANT		22.2	94.6
7	McCORD STREET	&	MAPLE STREET			
			NORTHEAST QUADRANT		25.0	124.7
			SOUTHEAST QUADRANT		20.4	135.2
			SOUTHWEST QUADRANT		23.4	184.4
			NORTHWEST QUADRANT		31.0	127.0
8	McCORD STREET	&	SYCAMORE STREET			
			NORTHEAST QUADRANT		29.2	147.8
			SOUTHEAST QUADRANT		22.3	282.8
			SOUTHWEST QUADRANT		20.1	201.5
			NORTHWEST QUADRANT		23.1	143.2
9	McCORD STREET	&	PINE STREET			
			NORTHEAST QUADRANT		38.9	176.5
			SOUTHEAST QUADRANT		20.5	89.7
			SOUTHWEST QUADRANT		22.5	108.6
			NORTHWEST QUADRANT		25.2	106.7
10	McCORD STREET	&	LINCOLN BOULEVARD			
			NORTHEAST QUADRANT		14.0	255.5
			SOUTHEAST QUADRANT		17.5	279.7
			SOUTHWEST QUADRANT		16.8	189.2
			NORTHWEST QUADRANT		19.1	109.5
SCHEDULE 1 SUBTOTALS				0.0	990.5	7210.2

MODEL Path: \\server19\projects\417041_03_IL_161_ADA_02761_29\CDM\Design\Prelim\Bch\sheet08-19-02761_29-sht-Schedule.dgn
 FILE NAME: \\server19\projects\417041_03_IL_161_ADA_02761_29\CDM\Design\Prelim\Bch\sheet08-19-02761_29-sht-Schedule.dgn



USER NAME = jBerggren	DESIGNED - MSK	REVISED -
PLOT SCALE = 40,0000 * 1/ in.	DRAWN - MSK	REVISED -
PLOT DATE = 6/15/2022	CHECKED - SLD	REVISED -
	DATE - 6/15/2022	REVISED -

**STATE OF ILLINOIS
DEPARTMENT OF TRANSPORTATION**

SCHEDULE OF QUANTITIES

SCALE: N.T.S. SHEET 4 OF 12 SHEETS STA. TO STA.

F.A.P. RTE.	SECTION	COUNTY	TOTAL SHEETS	SHEET NO.
805	(7Z-2, 8Z-2)SW-1	MARION	100	11
CONTRACT NO. 76L29			ILLINOIS FED. AID PROJECT	

REMOVALS SCHEDULE - 2					
LOCATION			DRIVEWAY PAVEMENT REMOVAL (SQ YD)	COMB CURB GUTTER REM (FOOT)	SIDEWALK REMOVAL (SQ FT)
11	McCORD STREET	& PERRINE STREET			
		NORTHEAST QUADRANT		18.2	207.4
		SOUTHEAST QUADRANT		46.9	207.4
		SOUTHWEST QUADRANT		17.7	101.6
		NORTHWEST QUADRANT		18.6	92.4
12	McCORD STREET	& NOLEMAN STREET			
		NORTHEAST QUADRANT		22.4	101.1
		NORTHWEST QUADRANT		15.4	264.6
13	McCORD STREET	& EAST BROADWAY			
		NORTHEAST QUADRANT		14.3	262.0
		SOUTHEAST QUADRANT		11.3	252.2
		SOUTHWEST QUADRANT		40.6	192.1
		NORTHWEST QUADRANT		18.6	311.4
14	McCORD STREET	& PLEASANT AVENUE			
		NORTHEAST QUADRANT		18.8	202.0
		SOUTHEAST QUADRANT		20.6	314.6
		SOUTHWEST QUADRANT		17.4	219.2
		NORTHWEST QUADRANT		22.0	208.9
15	NOLEMAN STREET	& BEECH STREET			
		NORTHEAST QUADRANT		48.3	219.8
		SOUTHEAST QUADRANT		28.9	270.6
		SOUTHWEST QUADRANT		45.7	387.5
		NORTHWEST QUADRANT		32.6	226.9
16	NOLEMAN STREET	& CHERRY STREET			
		NORTHEAST QUADRANT		26.9	199.3
		SOUTHEAST QUADRANT		26.7	176.2
		SOUTHWEST QUADRANT		31.0	235.0
		NORTHWEST QUADRANT		28.4	96.5
17	NOLEMAN STREET	& HICKORY STREET			
		NORTHEAST QUADRANT		30.4	282.3
		SOUTHEAST QUADRANT		31.3	229.8
		SOUTHWEST QUADRANT		28.1	182.5
		NORTHWEST QUADRANT		30.1	264.0
18	NOLEMAN STREET	& WALNUT STREET			
		NORTHEAST QUADRANT		34.0	200.3
		SOUTHEAST QUADRANT		36.6	211.2
		SOUTHWEST QUADRANT		42.8	323.2
		NORTHWEST QUADRANT		39.1	214.6
19	NOLEMAN STREET	& LOCUST STREET			
		NORTHEAST QUADRANT		32.8	262.3
		NORTHWEST QUADRANT		11.9	72.2
20	NOLEMAN STREET	& POPLAR STREET			
		NORTHEAST QUADRANT		36.1	289.8
		SOUTHEAST QUADRANT	23.7	71.4	371.9
		SOUTHWEST QUADRANT		28.5	154.6
		NORTHWEST QUADRANT		20.7	229.1
21	NOLEMAN STREET	& ELM STREET			
		NORTHEAST QUADRANT		51.7	463.2
		SOUTHEAST QUADRANT		56.7	395.9
		SOUTHWEST QUADRANT		32.6	263.2
		NORTHWEST QUADRANT		31.6	232.8
SCHEDULE 2 SUBTOTALS			23.7	1217.7	9391.6

REMOVALS SCHEDULE - 3					
LOCATION			DRIVEWAY PAVEMENT REMOVAL (SQ YD)	COMB CURB GUTTER REM (FOOT)	SIDEWALK REMOVAL (SQ FT)
22	NOLEMAN STREET	& MAPLE STREET			
		NORTHEAST QUADRANT		24.9	225.5
		SOUTHEAST QUADRANT		24.9	299.4
		SOUTHWEST QUADRANT		59.7	261.9
		NORTHWEST QUADRANT		29.7	207.3
23	NOLEMAN STREET	& SYCAMORE STREET			
		NORTHEAST QUADRANT		29.6	292.2
		SOUTHEAST QUADRANT		30.7	266.6
		SOUTHWEST QUADRANT		30.6	250.4
		NORTHWEST QUADRANT		29.8	331.9
24	NOLEMAN STREET	& PINE STREET			
		NORTHEAST QUADRANT		33.3	290.1
		SOUTHEAST QUADRANT		29.8	264.7
		SOUTHWEST QUADRANT		25.4	197.6
		NORTHWEST QUADRANT		24.1	200.9
25	NOLEMAN STREET	& LINCOLN BOULEVARD			
		NORTHEAST QUADRANT		16.2	206.2
		SOUTHEAST QUADRANT		12.0	110.2
		SOUTHWEST QUADRANT		47.0	269.8
		NORTHWEST QUADRANT		20.6	182.7
26	NOLEMAN STREET	& MEYER AVENUE			
		SOUTHWEST QUADRANT		27.0	183.2
		NORTHWEST QUADRANT		12.5	50.2
27	NOLEMAN STREET	& PERRINE STREET			
		NORTHEAST QUADRANT		39.4	190.7
		SOUTHEAST QUADRANT		38.1	166.0
		SOUTHWEST QUADRANT		23.8	115.1
		NORTHWEST QUADRANT		25.9	178.1
SCHEDULE 3 SUBTOTALS			0.0	635.0	4740.7
SCHEDULE 1, 2 & 3 SUBTOTALS			23.7	2843.2	21342.5
PAY ITEM TOTALS			24	2844	21,343

MODEL Path: \\server19\projects\417041_03_IL_161_ADA_0876129\CDM\Design\Prelim\Bak\sheet08-19-0876129-sht-Schedule.dgn
 FILE NAME: \\server19\projects\417041_03_IL_161_ADA_0876129\CDM\Design\Prelim\Bak\sheet08-19-0876129-sht-Schedule.dgn



USER NAME = jBerggren	DESIGNED - MSK	REVISED -
PLOT SCALE = 40,0000 * / in.	DRAWN - MSK	REVISED -
PLOT DATE = 6/15/2022	CHECKED - SLD	REVISED -
	DATE - 6/15/2022	REVISED -

**STATE OF ILLINOIS
DEPARTMENT OF TRANSPORTATION**

SCHEDULE OF QUANTITIES

SCALE: N.T.S. SHEET 5 OF 12 SHEETS STA. TO STA.

F.A.P. RTE.	SECTION	COUNTY	TOTAL SHEETS	SHEET NO.
805	(7Z-2, 8Z-2)SW-1	MARION	100	12
CONTRACT NO. 76L29				
ILLINOIS FED. AID PROJECT				

PAVEMENT AND SIDEWALK SCHEDULE - 1				PC CONC DRIVEWAY PAVEMENT 8 (SQ YD)	PC CONC SIDEWALK 4 SPECIAL (SQ FT)	DETECTABLE WARNINGS (SQ FT)	CL C PATCH T4 6 (SQ YD)	CL C PATCH T2 10 (SQ YD)	CL C PATCH T3 10 (SQ YD)	CL C PATCH T4 10 (SQ YD)	DOWEL BARS 1 1/2" (EACH)	COMB CC&G TB6.24 (FOOT)
LOCATION												
1	McCORD STREET	&	BEECH STREET									
			NORTHEAST QUADRANT		409.4	10.0					2	39.0
			SOUTHEAST QUADRANT		528.1	10.0					2	11.0
			SOUTHWEST QUADRANT		343.7	20.0					2	38.7
			NORTHWEST QUADRANT		359.2	20.0					2	22.5
2	McCORD STREET	&	CHERRY STREET									
			NORTHEAST QUADRANT		88.8	10.0					2	23.4
			SOUTHEAST QUADRANT		92.5	10.0					2	20.1
			SOUTHWEST QUADRANT		146.9	18.0					2	22.7
			NORTHWEST QUADRANT		159.2	20.0					2	21.4
3	McCORD STREET	&	HICKORY STREET									
			NORTHEAST QUADRANT		106.8	10.0				71.2	2	45.7
			SOUTHEAST QUADRANT		81.2	10.0			24.3		2	34.5
			SOUTHWEST QUADRANT		110.1	20.0					2	22.7
			NORTHWEST QUADRANT		252.3	20.0					2	37.5
4	McCORD STREET	&	LOCUST STREET									
			NORTHEAST QUADRANT		417.5	20.0					2	23.6
			SOUTHEAST QUADRANT		327.3	20.0	75.3				2	22.5
			SOUTHWEST QUADRANT		255.7	16.5				32.0	2	45.2
			NORTHWEST QUADRANT		195.0	16.9				30.9	2	41.9
5	McCORD STREET	&	POPLAR STREET									
			NORTHEAST QUADRANT		104.0	20.0					2	22.2
			SOUTHEAST QUADRANT		206.9	20.8					2	15.0
			SOUTHWEST QUADRANT		145.7	20.0					2	20.0
			NORTHWEST QUADRANT		262.0	18.4					2	13.6
6	McCORD STREET	&	ELM STREET									
			NORTHEAST QUADRANT		219.8	28.1					2	17.9
			SOUTHEAST QUADRANT		177.2	20.0					2	22.1
			SOUTHWEST QUADRANT		207.1	23.9					2	17.8
			NORTHWEST QUADRANT		102.8	20.0					2	22.2
7	McCORD STREET	&	MAPLE STREET									
			NORTHEAST QUADRANT		105.0	10.0					2	25.0
			SOUTHEAST QUADRANT		132.0	15.5					2	20.4
			SOUTHWEST QUADRANT		191.0	20.0					2	23.4
			NORTHWEST QUADRANT		143.4	20.0					2	31.0
8	McCORD STREET	&	SYCAMORE STREET									
			NORTHEAST QUADRANT		168.4	20.0		12.9			2	29.2
			SOUTHEAST QUADRANT		330.8	20.0					2	22.3
			SOUTHWEST QUADRANT		196.1	10.0					2	20.1
			NORTHWEST QUADRANT		130.7	10.0					2	23.1
9	McCORD STREET	&	PINE STREET									
			NORTHEAST QUADRANT		172.9	10.0					2	38.9
			SOUTHEAST QUADRANT		96.0	10.0					2	20.5
			SOUTHWEST QUADRANT		162.2	20.0					2	22.5
			NORTHWEST QUADRANT		134.4	20.0					2	25.2
10	McCORD STREET	&	LINCOLN BOULEVARD									
			NORTHEAST QUADRANT		298.8	19.7					2	14.0
			SOUTHEAST QUADRANT		352.9	23.3					2	17.5
			SOUTHWEST QUADRANT		223.9	21.8					2	16.8
			NORTHWEST QUADRANT		160.1	22.2					2	19.1
11	McCORD STREET	&	PERRINE STREET									
			NORTHEAST QUADRANT		217.7	20.00					4	18.2
			SOUTHEAST QUADRANT		231.1	20.00		10.2			2	46.9
			SOUTHWEST QUADRANT		64.4	10.00					4	17.7
			NORTHWEST QUADRANT		61.8	10.00					4	18.6
12	McCORD STREET	&	NOLEMAN STREET									
			NORTHEAST QUADRANT		117.0	20.00					6	22.4
			NORTHWEST QUADRANT		295.8	10.00					4	15.4
13	McCORD STREET	&	BROADWAY									
			NORTHEAST QUADRANT		206.3	10.0					4	14.3
			SOUTHEAST QUADRANT		298.1	14.7					2	11.3
			SOUTHWEST QUADRANT		309.7	27.4					4	40.6
			NORTHWEST QUADRANT		390.0	10.0					2	18.6
14	McCORD STREET	&	PLEASANT AVENUE									
			NORTHEAST QUADRANT		224.6	27.0					2	18.8
			SOUTHEAST QUADRANT		365.8	33.4					2	20.6
			SOUTHWEST QUADRANT		274.3	26.3					2	17.4
			NORTHWEST QUADRANT		298.4	30.2					2	22.0
SCHEDULE 1 SUBTOTALS				0.0	11,652.8	964.1	75.3	23.1	24.3	134.2	124.0	1293.4

MODEL: D:\efk\...
 FILE NAME: ...
 USER: jbergrgrn



USER NAME = jbergrgrn	DESIGNED - MSK	REVISED -
DRAWN - MSK	CHECKED - SLD	REVISED -
PLOT SCALE = 40,0000 * 1/ in.	DATE - 6/15/2022	REVISED -
PLOT DATE = 6/15/2022		

STATE OF ILLINOIS
DEPARTMENT OF TRANSPORTATION

SCHEDULE OF QUANTITIES			
SCALE: N.T.S.	SHEET 6 OF 12 SHEETS	STA.	TO STA.

F.A.P. RTE.	SECTION	COUNTY	TOTAL SHEETS	SHEET NO.
805	(7Z-2, 8Z-2)SW-1	MARION	100	13
CONTRACT NO. 76L29				
ILLINOIS FED. AID PROJECT				

				PAVEMENT AND SIDEWALK SCHEDULE-2								
LOCATION				PC CONC DRIVEWAY PAVEMENT 8 (SQ YD)	PC CONC SIDEWALK 4 SPECIAL (SQ FT)	DETECTABLE WARNINGS (SQ FT)	CL C PATCH T4 6 (SQ YD)	CL C PATCH T2 10 (SQ YD)	CL C PATCH T3 10 (SQ YD)	CL C PATCH T4 10 (SQ YD)	DOWEL BARS 1 1/2" (EACH)	COMB CC&G TB6.24 (FOOT)
15	NOLEMAN STREET	&	BEECH STREET									
			NORTHEAST QUADRANT		348.5	20.0					2	48.3
			SOUTHEAST QUADRANT		327.8	20.0					4	28.9
			SOUTHWEST QUADRANT		405.1	10.0					2	45.7
			NORTHWEST QUADRANT		281.8	10.0					2	32.6
16	NOLEMAN STREET	&	CHERRY STREET									
			NORTHEAST QUADRANT		155.4	8.0					2	26.9
			SOUTHEAST QUADRANT		127.6	8.0					2	26.7
			SOUTHWEST QUADRANT		225.6	18.0					2	31.0
			NORTHWEST QUADRANT		98.4	16.0					2	28.4
17	NOLEMAN STREET	&	HICKORY STREET									
			NORTHEAST QUADRANT		233.6	11.0					2	30.4
			SOUTHEAST QUADRANT		207.0	10.0					2	31.3
			SOUTHWEST QUADRANT		197.8	19.2					2	28.1
			NORTHWEST QUADRANT		265.0	17.0					2	30.1
18	NOLEMAN STREET	&	WALNUT STREET									
			NORTHEAST QUADRANT		235.5	10.0					2	34.0
			SOUTHEAST QUADRANT		285.7	10.0					2	36.6
			SOUTHWEST QUADRANT		357.1	20.0					2	42.8
			NORTHWEST QUADRANT		323.3	18.0					2	39.1
19	NOLEMAN STREET	&	LOCUST STREET									
			NORTHEAST QUADRANT		293.8	20.0					6	32.8
			NORTHWEST QUADRANT		106.6	10.0					2	11.9
20	NOLEMAN STREET	&	POPLAR STREET									
			NORTHEAST QUADRANT		275.5	20.0					2	36.1
			SOUTHEAST QUADRANT	18.1	477.7	20.0					2	71.4
			SOUTHWEST QUADRANT		163.3	27.5					2	28.5
			NORTHWEST QUADRANT		245.5	24.8					2	20.7
21	NOLEMAN STREET	&	ELM STREET									
			NORTHEAST QUADRANT		400.3	20.0					2	51.7
			SOUTHEAST QUADRANT		434.4	20.0					2	56.7
			SOUTHWEST QUADRANT		358.3	20.0					2	32.6
			NORTHWEST QUADRANT		298.9	21.0					4	31.6
22	NOLEMAN STREET	&	MAPLE STREET									
			NORTHEAST QUADRANT		205.4	10.0					2	24.9
			SOUTHEAST QUADRANT		263.3	10.0					2	24.9
			SOUTHWEST QUADRANT		271.5	20.0					2	59.7
			NORTHWEST QUADRANT		208.3	20.0					2	29.7
23	NOLEMAN STREET	&	SYCAMORE STREET									
			NORTHEAST QUADRANT		324.1	20.0					2	29.6
			SOUTHEAST QUADRANT		341.0	20.0					2	30.7
			SOUTHWEST QUADRANT		227.2	10.0					2	30.6
			NORTHWEST QUADRANT		292.6	10.0					2	29.8
24	NOLEMAN STREET	&	PINE STREET									
			NORTHEAST QUADRANT		316.0	20.0					2	33.3
			SOUTHEAST QUADRANT		309.2	20.0					2	29.8
			SOUTHWEST QUADRANT		177.6	10.0					2	25.4
			NORTHWEST QUADRANT		185.0	10.0					2	24.1
25	NOLEMAN STREET	&	LINCOLN BOULEVARD									
			NORTHEAST QUADRANT		222.7	20.8					2	16.2
			SOUTHEAST QUADRANT		136.7	19.0					2	12.0
			SOUTHWEST QUADRANT		335.2	24.5					2	47.0
			NORTHWEST QUADRANT		269.0	20.0					2	20.6
26	NOLEMAN STREET	&	MEYER AVENUE									
			SOUTHWEST QUADRANT		234.0	10.0					2	27.0
			NORTHWEST QUADRANT		119.2	10.0					2	12.5
27	NOLEMAN STREET	&	PERRINE STREET									
			NORTHEAST QUADRANT		267.7	20.0					2	39.4
			SOUTHEAST QUADRANT		218.2	20.0					2	38.1
			SOUTHWEST QUADRANT		108.3	10.0					2	23.8
			NORTHWEST QUADRANT		202.7	10.0					2	25.9
SCHEDULE 2 SUBTOTALS				18.1	12,364.4	773.0	0.0	0.0	0.0	0.0	104	1549.9
SCHEDULE 1 & 2 SUBTOTALS				18.1	24,017.2	1737.1	75.3	23.1	24.3	134.1	228	2843.3
PAY ITEM TOTALS				19	24,017.5	1738	76	24	25	135	228	2843.5

MODEL: D:\efk\...
 FILE NAME: ...
 USER: jbergrren
 PROJECT: ...
 DATE: 6/15/2022



USER NAME = jbergrren	DESIGNED - MSK	REVISED -
DRAWN - MSK	REVISIONS -	
PLOT SCALE = 40,0000 * / in.	CHECKED - SLD	REVISED -
PLOT DATE = 6/15/2022	DATE - 6/15/2022	REVISED -

STATE OF ILLINOIS
DEPARTMENT OF TRANSPORTATION


SCHEDULE OF QUANTITIES			
SCALE: N.T.S.	SHEET 7 OF 12 SHEETS	STA.	TO STA.

F.A.P. RTE.	SECTION	COUNTY	TOTAL SHEETS	SHEET NO.
805	(7Z-2, 8Z-2)SW-1	MARION	100	14
CONTRACT NO. 76L29				
ILLINOIS FED. AID PROJECT				

NEW SIGN SCHEDULE-1							
LOCATION			SIGN PANEL TYPE 1 (SQ FT)	TEL STEEL SIGN SUPPORT (FOOT)	BASE TEL STL SIGN SUPPORT (EACH)	NOTES	
						TYPE	DESCRIPTION
1	McCORD STREET	& BEECH STREET					
		NORTHEAST QUADRANT	9.0	11.83	1	W11-2	PEDESTRIAN
		NORTHEAST QUADRANT	2.0			W16-9P	AHEAD (PLAQUE)
		SOUTHEAST QUADRANT	9.0	11.83	1	W11-2	PEDESTRIAN
		SOUTHEAST QUADRANT	2.0			W16-9P	AHEAD (PLAQUE)
		SOUTHWEST QUADRANT	9.0	11.83	1	W11-2	PEDESTRIAN
		SOUTHWEST QUADRANT	2.0			W16-7PR	DOWNWARD DIAGONAL ARROW
		NORTHWEST QUADRANT	9.0	11.83	1	W11-2	PEDESTRIAN
		NORTHWEST QUADRANT	2.0			W16-7PL	DOWNWARD DIAGONAL ARROW
2	McCORD STREET	& CHERRY STREET					
		NORTHEAST QUADRANT	9.0	11.83	1	W11-2	PEDESTRIAN
		NORTHEAST QUADRANT	2.0			W16-9P	AHEAD (PLAQUE)
		SOUTHEAST QUADRANT	9.0	11.83	1	W11-2	PEDESTRIAN
		SOUTHEAST QUADRANT	2.0			W16-9P	AHEAD (PLAQUE)
		SOUTHWEST QUADRANT	9.0	11.83	1	W11-2	PEDESTRIAN
		SOUTHWEST QUADRANT	2.0			W16-7PR	DOWNWARD DIAGONAL ARROW
		NORTHWEST QUADRANT	9.0	11.83	1	W11-2	PEDESTRIAN
		NORTHWEST QUADRANT	2.0			W16-7PL	DOWNWARD DIAGONAL ARROW
3	McCORD STREET	& HICKORY STREET					
		NORTHEAST QUADRANT	9.0	11.83	1	W11-2	PEDESTRIAN
		NORTHEAST QUADRANT	2.0			W16-9P	AHEAD (PLAQUE)
		SOUTHEAST QUADRANT	9.0	11.83	1	W11-2	PEDESTRIAN
		SOUTHEAST QUADRANT	2.0			W16-9P	AHEAD (PLAQUE)
		SOUTHWEST QUADRANT	9.0	11.83	1	W11-2	PEDESTRIAN
		SOUTHWEST QUADRANT	2.0			W16-7PR	DOWNWARD DIAGONAL ARROW
		NORTHWEST QUADRANT	9.0	11.83	1	W11-2	PEDESTRIAN
		NORTHWEST QUADRANT	2.0			W16-7PL	DOWNWARD DIAGONAL ARROW
4	McCORD STREET	& LOCUST STREET					
		NORTHEAST QUADRANT	9.0	11.83	1	W11-2	PEDESTRIAN
		NORTHEAST QUADRANT	2.0			W16-7PL	DOWNWARD DIAGONAL ARROW
		SOUTHEAST QUADRANT	9.0	11.83	1	W11-2	PEDESTRIAN
		SOUTHEAST QUADRANT	2.0			W16-7PR	DOWNWARD DIAGONAL ARROW
		NORTHEAST QUADRANT	9.0	11.83	1	W11-2	PEDESTRIAN
		NORTHEAST QUADRANT	2.0			W16-9P	AHEAD (PLAQUE)
		SOUTHEAST QUADRANT	9.0	11.83	1	W11-2	PEDESTRIAN
		SOUTHEAST QUADRANT	2.0			W16-9P	AHEAD (PLAQUE)
7	McCORD STREET	& MAPLE STREET					
		NORTHEAST QUADRANT	9.0	11.83	1	S1-1	SCHOOL
		NORTHEAST QUADRANT	2.0			W16-9P	AHEAD (PLAQUE)
		SOUTHEAST QUADRANT	9.0	11.83	1	S1-1	SCHOOL
		SOUTHEAST QUADRANT	2.0			W16-9P	AHEAD (PLAQUE)
		SOUTHWEST QUADRANT	9.0	11.83	1	S1-1	SCHOOL
		SOUTHWEST QUADRANT	2.0			W16-7PR	DOWNWARD DIAGONAL ARROW
		NORTHWEST QUADRANT	9.0	11.83	1	S1-1	SCHOOL
		NORTHWEST QUADRANT	2.0			W16-7PL	DOWNWARD DIAGONAL ARROW
8	McCORD STREET	& SYCAMORE STREET					
		NORTHEAST QUADRANT	9.0	11.83	1	S1-1	SCHOOL
		NORTHEAST QUADRANT	2.0			W16-7PL	DOWNWARD DIAGONAL ARROW
		SOUTHEAST QUADRANT	9.0	11.83	1	S1-1	SCHOOL
		SOUTHEAST QUADRANT	2.0			W16-7PR	DOWNWARD DIAGONAL ARROW
		NORTHEAST QUADRANT	9.0	11.83	1	S1-1	SCHOOL
		NORTHEAST QUADRANT	2.0			W16-9P	AHEAD (PLAQUE)
		SOUTHEAST QUADRANT	9.0	11.83	1	S1-1	SCHOOL
		SOUTHEAST QUADRANT	2.0			W16-9P	AHEAD (PLAQUE)
SCHEDULE 1 SUBTOTALS			264	260.26	22.0		

NEW SIGN SCHEDULE-2							
LOCATION			SIGN PANEL TYPE 1 (SQ FT)	TEL STEEL SIGN SUPPORT (FOOT)	BASE TEL STL SIGN SUPPORT (EACH)	NOTES	
						TYPE	DESCRIPTION
9	McCORD STREET	& PINE STREET					
		NORTHEAST QUADRANT	9.0	11.83	1	W11-2	PEDESTRIAN
		NORTHEAST QUADRANT	2.0			W16-9P	AHEAD (PLAQUE)
		SOUTHEAST QUADRANT	9.0	11.83	1	W11-2	PEDESTRIAN
		SOUTHEAST QUADRANT	2.0			W16-9P	AHEAD (PLAQUE)
		SOUTHWEST QUADRANT	9.0	11.83	1	W11-2	PEDESTRIAN
		SOUTHWEST QUADRANT	2.0			W16-7PR	DOWNWARD DIAGONAL ARROW
		NORTHWEST QUADRANT	9.0	11.83	1	W11-2	PEDESTRIAN
		NORTHWEST QUADRANT	2.0			W16-7PL	DOWNWARD DIAGONAL ARROW
11	McCORD STREET	& PERRINE STREET					
		NORTHEAST QUADRANT	9.0	11.83	1	W11-2	PEDESTRIAN
		NORTHEAST QUADRANT	2.0			W16-7PL	DOWNWARD DIAGONAL ARROW
		SOUTHEAST QUADRANT	9.0	11.83	1	W11-2	PEDESTRIAN
		SOUTHEAST QUADRANT	2.0			W16-7PR	DOWNWARD DIAGONAL ARROW
		NORTHEAST QUADRANT	9.0	11.83	1	W11-2	PEDESTRIAN
		NORTHEAST QUADRANT	2.0			W16-9P	AHEAD (PLAQUE)
		SOUTHEAST QUADRANT	9.0	11.83	1	W11-2	PEDESTRIAN
		SOUTHEAST QUADRANT	2.0			W16-9P	AHEAD (PLAQUE)
12	McCORD STREET	& NOLEMAN STREET					
		NORTHEAST QUADRANT	9.0	11.83	1	W11-2	PEDESTRIAN
		NORTHEAST QUADRANT	2.0			W16-7PL	DOWNWARD DIAGONAL ARROW
		SOUTHEAST QUADRANT	9.0	11.83	1	W11-2	PEDESTRIAN
		SOUTHEAST QUADRANT	2.0			W16-9P	AHEAD (PLAQUE)
		SOUTHWEST QUADRANT	9.0	11.83	1	W11-2	PEDESTRIAN
		SOUTHWEST QUADRANT	2.0			W16-9P	AHEAD (PLAQUE)
		NORTHWEST QUADRANT	9.0	11.83	1	W11-2	PEDESTRIAN
		NORTHWEST QUADRANT	2.0			W16-7PR	DOWNWARD DIAGONAL ARROW
13	McCORD STREET	& BROADWAY					
		SOUTHEAST QUADRANT	9.0	11.83	1	W11-2	PEDESTRIAN
		SOUTHEAST QUADRANT	2.0			W16-7PL	DOWNWARD DIAGONAL ARROW
		SOUTHEAST QUADRANT	9.0	11.83	1	W11-2	PEDESTRIAN
		SOUTHEAST QUADRANT	2.0			W16-9P	AHEAD (PLAQUE)
		SOUTHWEST QUADRANT	9.0	11.83	1	W11-2	PEDESTRIAN
		SOUTHWEST QUADRANT	2.0			W16-7PL	DOWNWARD DIAGONAL ARROW
		NORTHWEST QUADRANT	9.0	11.83	1	W11-2	PEDESTRIAN
		NORTHWEST QUADRANT	2.0			W16-9P	AHEAD (PLAQUE)
15	NOLEMAN STREET	& BEECH STREET					
		NORTHEAST QUADRANT	9.0	11.83	1	W11-2	PEDESTRIAN
		NORTHEAST QUADRANT	2.0			W16-7PL	DOWNWARD DIAGONAL ARROW
		SOUTHEAST QUADRANT	9.0	11.83	1	W11-2	PEDESTRIAN
		SOUTHEAST QUADRANT	2.0			W16-7PR	DOWNWARD DIAGONAL ARROW
		SOUTHWEST QUADRANT	9.0	11.83	1	W11-2	PEDESTRIAN
		SOUTHWEST QUADRANT	2.0			W16-9P	AHEAD (PLAQUE)
		NORTHWEST QUADRANT	9.0	11.83	1	W11-2	PEDESTRIAN
		NORTHWEST QUADRANT	2.0			W16-9P	AHEAD (PLAQUE)
16	NOLEMAN STREET	& CHERRY STREET					
		NORTHWEST QUADRANT	9.0	11.83	1	W11-2	PEDESTRIAN
		NORTHWEST QUADRANT	2.0			W16-9P	AHEAD (PLAQUE)
		SOUTHWEST QUADRANT	9.0	11.83	1	W11-2	PEDESTRIAN
		SOUTHWEST QUADRANT	2.0			W16-9P	AHEAD (PLAQUE)
		NORTHWEST QUADRANT	9.0	11.83	1	W11-2	PEDESTRIAN
		NORTHWEST QUADRANT	2.0			W16-7PL	DOWNWARD DIAGONAL ARROW
		SOUTHWEST QUADRANT	9.0	11.83	1	W11-2	PEDESTRIAN
		SOUTHWEST QUADRANT	2.0			W16-7PR	DOWNWARD DIAGONAL ARROW
17	NOLEMAN STREET	& HICKORY STREET					
		NORTHWEST QUADRANT	9.0	11.83	1	W11-2	PEDESTRIAN
		NORTHWEST QUADRANT	2.0			W16-9P	AHEAD (PLAQUE)
		SOUTHWEST QUADRANT	9.0	11.83	1	W11-2	PEDESTRIAN
		SOUTHWEST QUADRANT	2.0			W16-9P	AHEAD (PLAQUE)
		NORTHWEST QUADRANT	9.0	11.83	1	W11-2	PEDESTRIAN
		NORTHWEST QUADRANT	2.0			W16-7PL	DOWNWARD DIAGONAL ARROW
		SOUTHWEST QUADRANT	9.0	11.83	1	W11-2	PEDESTRIAN
		SOUTHWEST QUADRANT	2.0			W16-7PR	DOWNWARD DIAGONAL ARROW
SCHEDULE 2 SUBTOTALS			308.0	331.24	28.0		

MODEL Path: \\server19\projects\417041_03_11_161_ADA_02761_23\CDM\Design\Drawings\Sheet08-19-02761_23-sht-Schedule.dgn
 FILE NAME: \\server19\projects\417041_03_11_161_ADA_02761_23\CDM\Design\Drawings\Sheet08-19-02761_23-sht-Schedule.dgn



USER NAME = JBergrren	DESIGNED - MSK	REVISED -
PLOT SCALE = 40,0000 * / in.	DRAWN - MSK	REVISED -
PLOT DATE = 6/15/2022	CHECKED - SLD	REVISED -
	DATE - 6/15/2022	REVISED -

**STATE OF ILLINOIS
DEPARTMENT OF TRANSPORTATION**

SCHEDULE OF QUANTITIES

SCALE: N.T.S. SHEET 8 OF 12 SHEETS STA. TO STA.

F.A.P. RTE. 805	SECTION (7Z-2, 8Z-2)SW-1	COUNTY MARION	TOTAL SHEETS 100	SHEET NO. 15
CONTRACT NO. 76L29				
ILLINOIS FED. AID PROJECT				

EXISTING SIGN SCHEDULE-1											
LOCATION			REMOVE	RELOCATE	TEL	BASE TEL	REM GR	REM CONC	NOTES		
			SIGN PANEL	SIGN PANEL	STEEL SIGN	STL SIGN	MT SIGN	FDN-GR			
			TYPE 1	TYPE 1	SUPPORT	SUPPORT	SUPPORT	MOUNT	MOVE TO	TYPE	DESCRIPTION
			(SQ FT)	(SQ FT)	(FOOT)	(EACH)	(EACH)	(EACH)			
1	McCORD STREET	&	BEECH STREET								
			NORTHEAST QUADRANT	9.0				1	1		W11-2 PEDESTRIAN
			NORTHEAST QUADRANT	2.0							W16-9P AHEAD (PLAQUE)
			SOUTHEAST QUADRANT	9.0				1	1		W11-2 PEDESTRIAN
			SOUTHEAST QUADRANT	2.0							W16-9P AHEAD (PLAQUE)
			SOUTHWEST QUADRANT		1.00					NORTHEAST QUADRANT	D3-1 (W MC CORD ST)
			SOUTHWEST QUADRANT		1.00	8.83	1	1	1	NORTHEAST QUADRANT	D3-1 (W MC CORD ST)
			SOUTHWEST QUADRANT		0.75					NORTHEAST QUADRANT	D3-1 (N BEECH ST)
			SOUTHWEST QUADRANT		0.75					NORTHEAST QUADRANT	D3-1 (N BEECH ST)
2	McCORD STREET	&	CHERRY STREET								
			SOUTHEAST QUADRANT		1.00					SOUTHEAST QUADRANT	D3-1 (W MC CORD ST)
			SOUTHEAST QUADRANT		1.00	8.83	1	1	1	SOUTHEAST QUADRANT	D3-1 (W MC CORD ST)
			SOUTHEAST QUADRANT		0.75					SOUTHEAST QUADRANT	D3-1 (N CHERRY)
			SOUTHEAST QUADRANT		0.75					SOUTHEAST QUADRANT	D3-1 (N CHERRY)
			SOUTHWEST QUADRANT	9.0				1	1		W11-3 PEDESTRIAN
			SOUTHWEST QUADRANT	2.0							W16-9P AHEAD (PLAQUE)
			NORTHWEST QUADRANT	9.0				1	1		W11-3 PEDESTRIAN
			NORTHWEST QUADRANT	2.0							W16-9P AHEAD (PLAQUE)
3	McCORD STREET	&	HICKORY STREET								
			NORTHWEST QUADRANT		6.25					NORTHWEST QUADRANT	R1-1
			NORTHWEST QUADRANT		3.00	12.33	1	1	1	NORTHWEST QUADRANT	R6-2
			NORTHWEST QUADRANT		3.00					NORTHWEST QUADRANT	R6-2
4	McCORD STREET	&	LOCUST STREET								
			SOUTHEAST QUADRANT		1.00					SOUTHEAST QUADRANT	D3-1 (E MC CORD ST)
			SOUTHEAST QUADRANT		1.00	8.83	1	1	1	SOUTHEAST QUADRANT	D3-1 (E MC CORD ST)
			SOUTHEAST QUADRANT		0.75					SOUTHEAST QUADRANT	D3-1 (LOCUST ST)
			SOUTHEAST QUADRANT		0.75					SOUTHEAST QUADRANT	D3-1 (LOCUST ST)
6	McCORD STREET	&	ELM STREET								
			NORTHEAST QUADRANT		3.00	9.83	1	1	1	NORTHEAST QUADRANT	R6-2
			SOUTHEAST QUADRANT	1.0				1	1		D3-1 E MC CORD ST
			SOUTHEAST QUADRANT	0.5							D3-1 ELM ST
7	McCORD STREET	&	MAPLE STREET								
			SOUTHEAST QUADRANT		1.00					SOUTHEAST QUADRANT	D3-1 (E MC CORD ST)
			SOUTHEAST QUADRANT		1.00	8.83	1	1	1	SOUTHEAST QUADRANT	D3-1 (E MC CORD ST)
			SOUTHEAST QUADRANT		0.75					SOUTHEAST QUADRANT	D3-1 (N MAPLE)
			SOUTHEAST QUADRANT		0.75					SOUTHEAST QUADRANT	D3-1 (N MAPLE)
8	McCORD STREET	&	SYCAMORE STREET								
			NORTHEAST QUADRANT	9.0				1	1		S1-2 SCHOOL
			NORTHEAST QUADRANT	2.0							W16-7PL DOWNWARD DIAGONAL ARROW
			SOUTHEAST QUADRANT	9.0				1	1		S1-2 SCHOOL
			SOUTHEAST QUADRANT	2.0							W16-7PR DOWNWARD DIAGONAL ARROW
12	McCORD STREET	&	NOLEMAN STREET								
			NORTHEAST QUADRANT		1.000					NORTHEAST QUADRANT	D3-1 (E MC CORD ST)
			NORTHEAST QUADRANT		1.000	8.83	1	1	1	NORTHEAST QUADRANT	D3-1 (E MC CORD ST)
			NORTHEAST QUADRANT		1.000					NORTHEAST QUADRANT	D3-1 (E NOLEMAN ST)
			NORTHEAST QUADRANT		1.000					NORTHEAST QUADRANT	D3-1 (E NOLEMAN ST)
13	McCORD STREET	&	BROADWAY								
			SOUTHWEST QUADRANT		6.25	10.33	1	1	1	SOUTHWEST QUADRANT	R1-1
15	NOLEMAN STREET	&	BEECH STREET								
			NORTHWEST QUADRANT		3.00	9.83	1	1	1	NORTHWEST QUADRANT	R6-2
16	NOLEMAN STREET	&	CHERRY STREET								
			SOUTHWEST QUADRANT		1.00					SOUTHWEST QUADRANT	D3-1 (N CHERRY ST)
			SOUTHWEST QUADRANT		1.00	8.83	1	1	1	SOUTHWEST QUADRANT	D3-1 (N CHERRY ST)
			SOUTHWEST QUADRANT		1.00					SOUTHWEST QUADRANT	(D3-1) E NOLEMAN ST
			SOUTHWEST QUADRANT		1.00					SOUTHWEST QUADRANT	(D3-1) E NOLEMAN ST
			NORTHWEST QUADRANT		6.25			1	1		R1-1
			NORTHWEST QUADRANT		3.00	12.33	1	1	1		R6-2
			NORTHWEST QUADRANT		3.00						R6-2
SCHEDULE 1 SUBTOTALS				67.5	58.8	107.6	11	18	18		

MODEL: Default
 FILE NAME: \\server19\projects\417041_03_IL_161_ADA_0876L29\CDM\Design\Prelim\Bch\sheet08-16-0876L29-sht-Schedule.dgn



USER NAME = JBergrren	DESIGNED - MSK	REVISED -
DRAWN - MSK	CHECKED - SLD	REVISED -
PLOT SCALE = 40,0000 * / in.	DATE - 6/15/2022	REVISED -
PLOT DATE = 6/15/2022		

STATE OF ILLINOIS
DEPARTMENT OF TRANSPORTATION

SCHEDULE OF QUANTITIES			
SCALE: N.T.S.	SHEET 10 OF 12 SHEETS	STA.	TO STA.

F.A.P. RTE.	SECTION	COUNTY	TOTAL SHEETS	SHEET NO.
805	(7Z-2, 8Z-2)SW-1	MARION	100	17
CONTRACT NO. 76L29				
ILLINOIS FED. AID PROJECT				

SIGNALS SCHEDULE															
LOCATION			LOCATE UNDERGR CABLE (FOOT)	UNDRGRD C PVC 3 (FOOT)	ELCBL C SIGNAL 14 2C (FOOT)	ELCBL C SIGNAL 14 3C (FOOT)	TRAFFIC SIGNAL POST 8 FT (EACH)	PED P-B POST (EACH)	CONCRETE FOUNDATION TYPE A (FOOT)	ACCESSIBLE PED SIGNAL (EACH)	PED SH LED 1F BM CDT (EACH)	REM ELCBL FR CON (FOOT)	REM PED PUSH-BUTTON (EACH)	REM EX PED SIG HEAD (EACH)	
5	McCord Street	&	POPLAR STREET												
			NORTHEAST QUADRANT	50	16.4	189.4	191.4		1	2.5	2	191.4		2	
			SOUTHEAST QUADRANT	50	19.3	82.9	117.8		2	5.0	2	117.8		2	
			SOUTHWEST QUADRANT	30	3.9	225.9	249.4		1	2.5	2	249.4		2	
			NORTHWEST QUADRANT	20	13.4	387.2	401.2		1	2.5	2	396.2		2	
6	McCord Street	&	ELM STREET												
			NORTHEAST QUADRANT	20	5.3	394.1	416.0		1	2.5	2	416.0		2	
			SOUTHEAST QUADRANT	50	15.9	261.5	264.0		1	2.5	2	264.0		2	
			SOUTHWEST QUADRANT	50	26.0	87.9	78.4		2	5.0	2	78.4		2	
			NORTHWEST QUADRANT	30	3.2	189.1	213.0		1	2.5	2	213.0		2	
10	McCord Street	&	LINCOLN BOULEVARD												
			NORTHEAST QUADRANT	50	23.3	317.8	344.2		2	5.0	2	674.4	2	2	
			SOUTHEAST QUADRANT	40	29.4	110.0	113.0		2	5.0	2	212.0	2	2	
			SOUTHWEST QUADRANT	40	19.9	225.8	241.6		2	5.0	2	469.2	2	2	
			NORTHWEST QUADRANT	20	0	397.2	411.2		0	0	2	808.4	2	2	
14	McCord Street	&	PLEASANT AVENUE												
			NORTHEAST QUADRANT	20	14.1	97.5	129.8		2	5.0	2	245.6	2	2	
			SOUTHEAST QUADRANT	60	26.9	290.0	273.4		2	5.0	2	532.8	2	2	
			SOUTHWEST QUADRANT	20	27.9	530.5	518.0		2	5.0	2	1022.0	2	2	
			NORTHWEST QUADRANT	50	24.5	338.3	331.4		2	5.0	2	648.8	2	2	
18	Noleman Street	&	WALNUT STREET												
			NORTHEAST QUADRANT	50	15.8	123.4	122.3		1	2.5	1	244.6		2	
			SOUTHEAST QUADRANT	40	10.8	87.2	88.8		1	2.5	1	177.6		2	
			SOUTHWEST QUADRANT	30	10.6	61.7	75.7	1	0	3.0	2	50.6		2	
			NORTHWEST QUADRANT	30	14.5	214.6	225.8		2	5.0	2	225.8		2	
19	Noleman Street	&	LOCUST STREET												
			NORTHEAST QUADRANT	50	53.3	247.0	264.1	1	1	5.5	2	231.0		2	
			SOUTHEAST QUADRANT	40	18.4	94.0	88.6		2	5.0	2	88.6		2	
			SOUTHWEST QUADRANT	30	19.6	266.6	251.6		2	5.0	2	251.6		2	
			NORTHWEST QUADRANT	30	24.2	358.0	369.9	1	1	5.5	2	368.2		2	
20	Noleman Street	&	POPLAR STREET												
			NORTHEAST QUADRANT	30	20.1	373.4	360.8		1	2.5	2	360.8		2	
			SOUTHEAST QUADRANT	50	18.4	304.3	278.8		2	5.0	2	278.8		2	
			SOUTHWEST QUADRANT	50	32.5	121.3	147.2		2	5.0	2	147.2		2	
			NORTHWEST QUADRANT	20	6.1	221.7	237.8		1	2.5	2	237.8		2	
21	Noleman Street	&	ELM STREET												
			NORTHEAST QUADRANT	20	16.0	415.7	424.7		1	2.5	2	424.2		2	
			SOUTHEAST QUADRANT	50	33.6	300.1	303.8	1	1	5.5	2	280.4		2	
			SOUTHWEST QUADRANT	50	37.6	170.3	77.8		2	5.0	2	77.8		2	
			NORTHWEST QUADRANT	30	19.5	267.8	269.6		2	5.0	2	269.6		2	
25	Noleman Street	&	LINCOLN BOULEVARD												
			NORTHEAST QUADRANT	25	6.8	276.0	288.4		1	2.5	2	562.8	2	2	
			SOUTHEAST QUADRANT	40	20.8	91.6	100.0		2	5.0	2	186.0	2	2	
			SOUTHWEST QUADRANT	60	25.5	275.9	287.2		2	5.0	2	560.4	2	2	
			NORTHWEST QUADRANT	25	29.0	468.5	486.6		2	5.0	2	942.4	2	2	
			TOTALS	1350.0	702.5	8864.2	9043.3	4.0	53.0	144.5	70.0	70.0	12505.6	24.0	72.0
			PAY ITEM TOTALS	1350	703	8865	9044	4	53	145	70	70	12,506	24	72

MODEL: D:\efk\moen\user\jbergrn\project\17041_03_11_16_1_ADA_08761_23\CDM\Design\Prelim\Sheet\08-19-08761_23-sht-Schedule.dgn
 FILE NAME: User\jbergrn\project\17041_03_11_16_1_ADA_08761_23\CDM\Design\Prelim\Sheet\08-19-08761_23-sht-Schedule.dgn

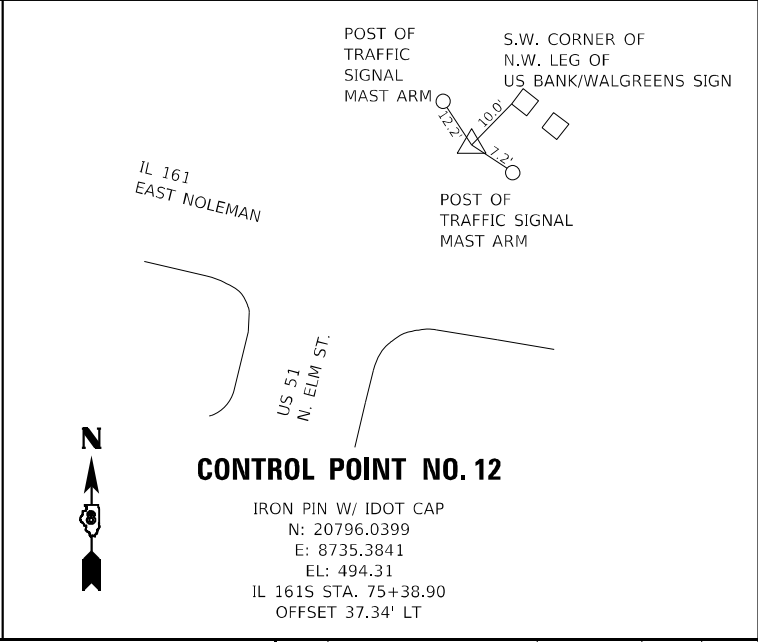
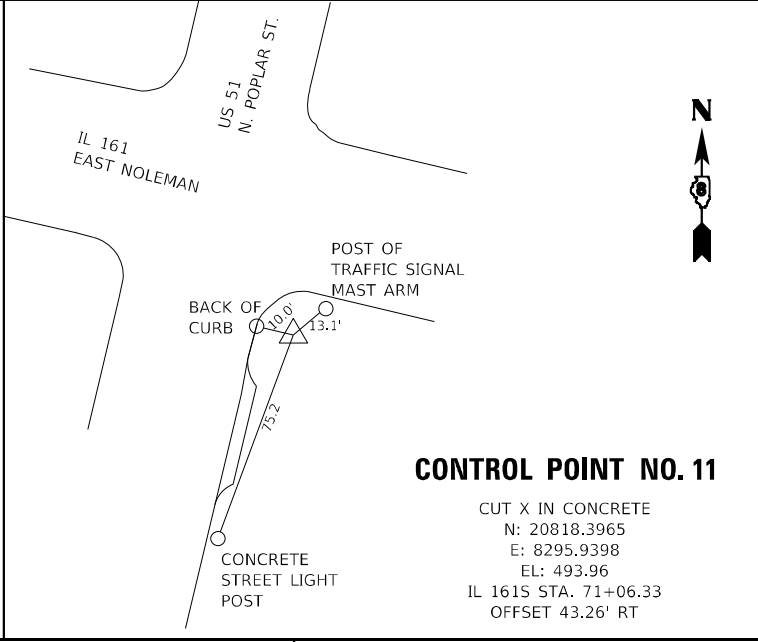
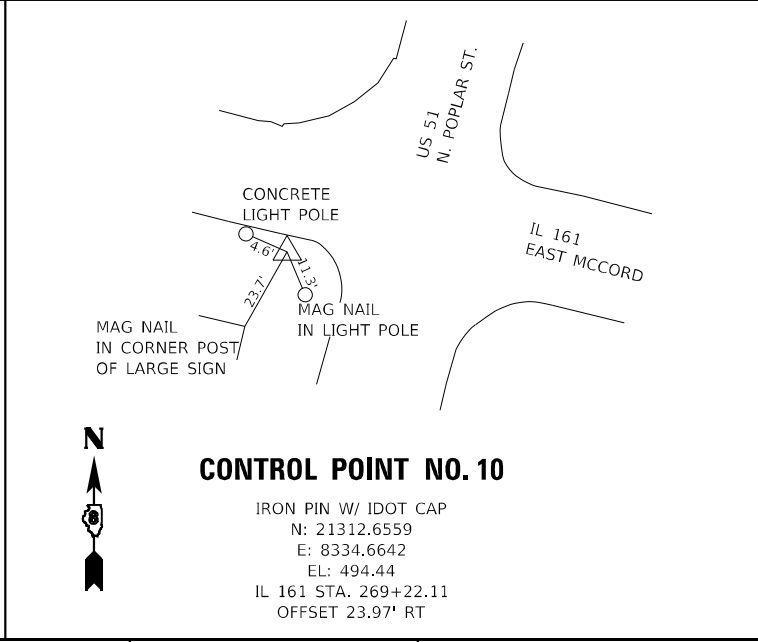
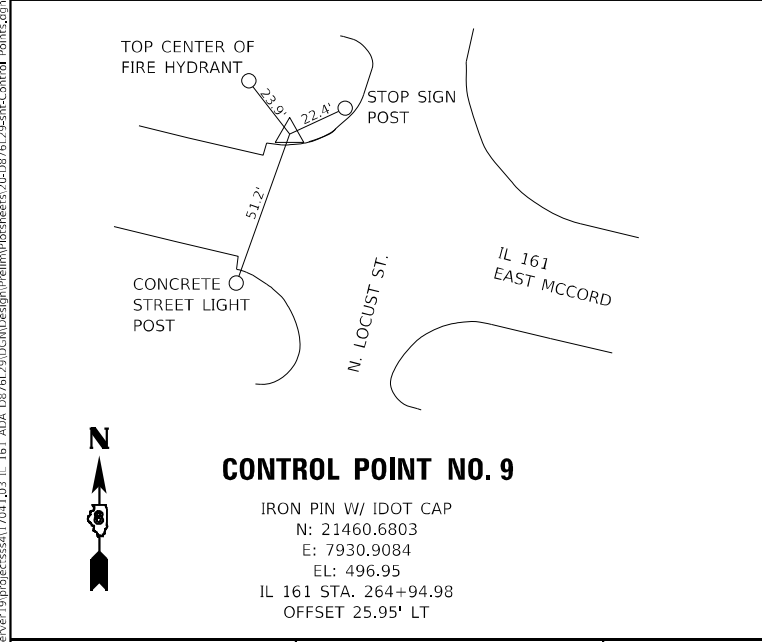
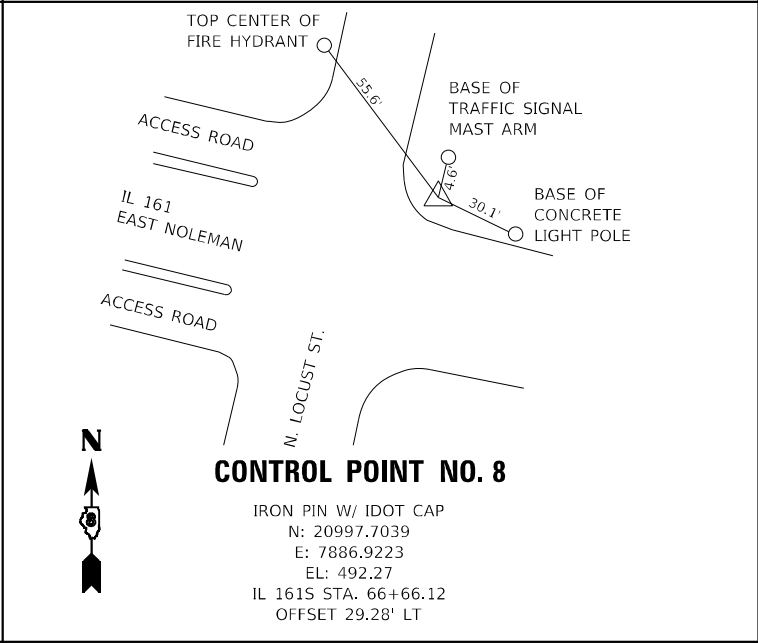
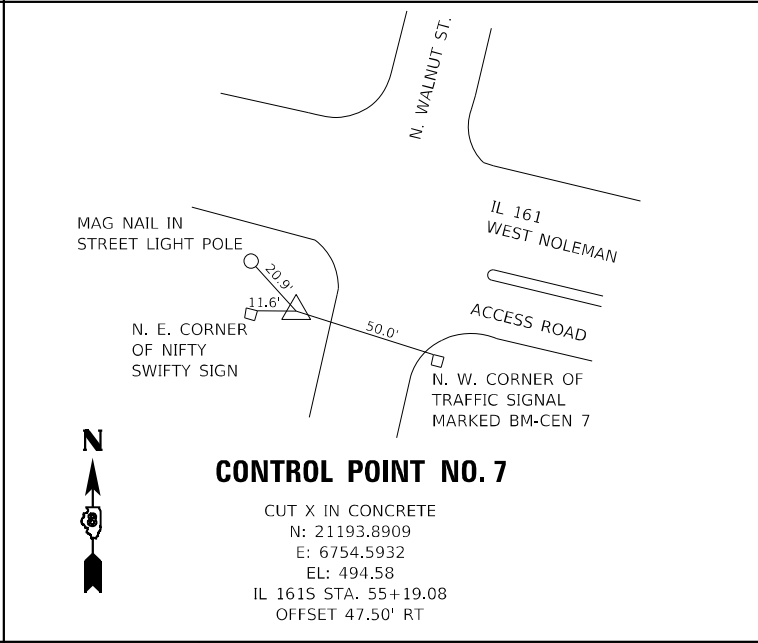
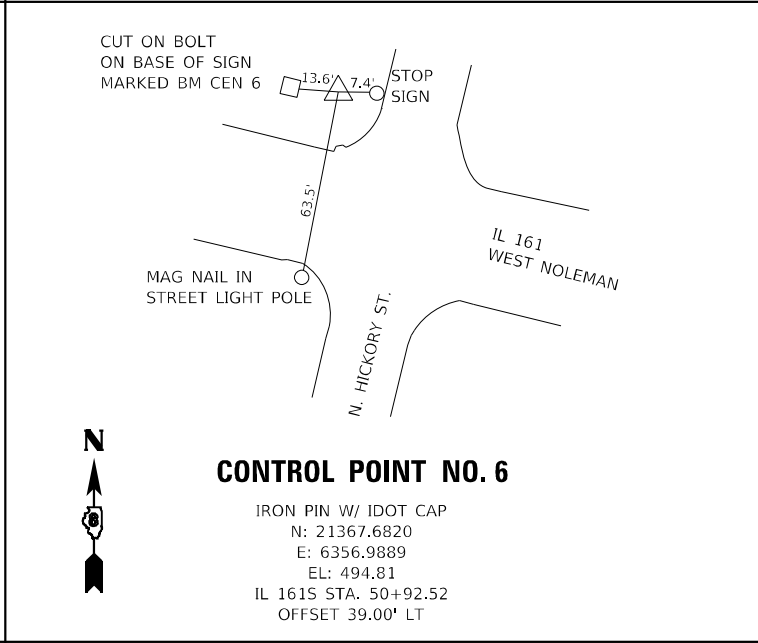
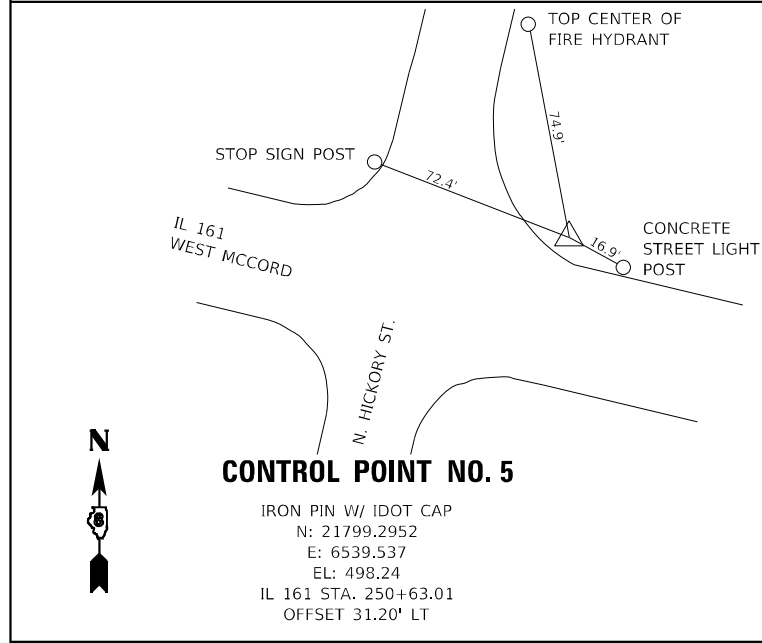
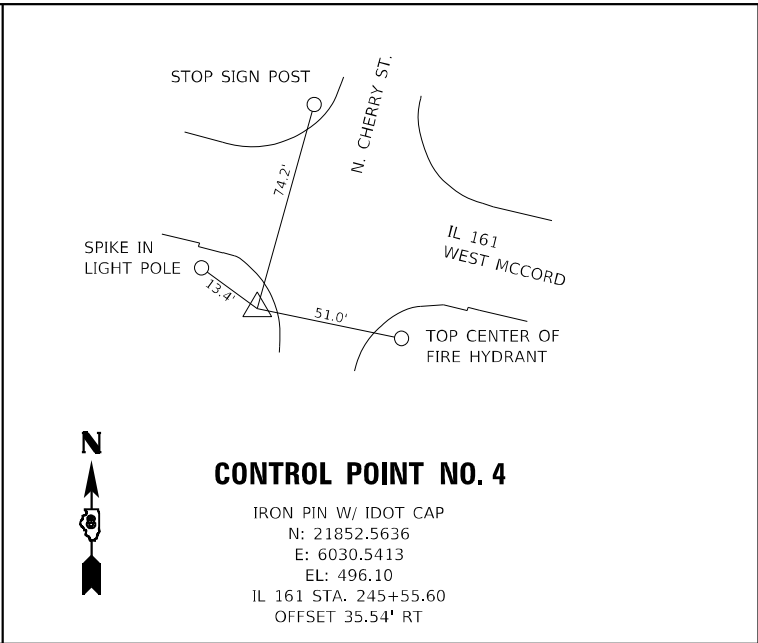
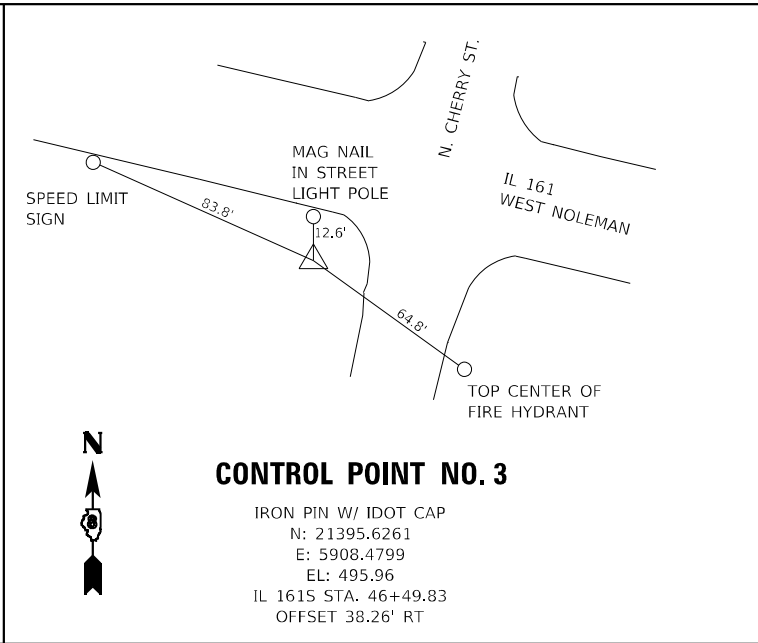
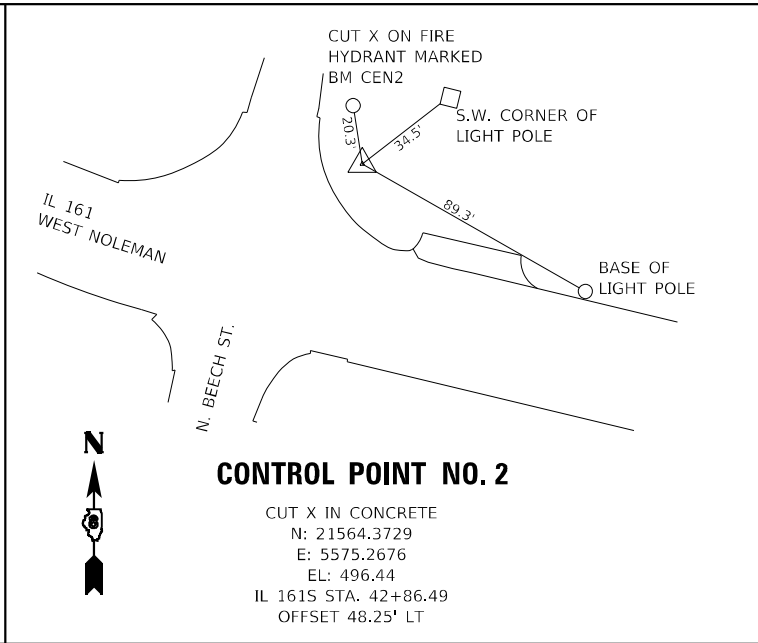
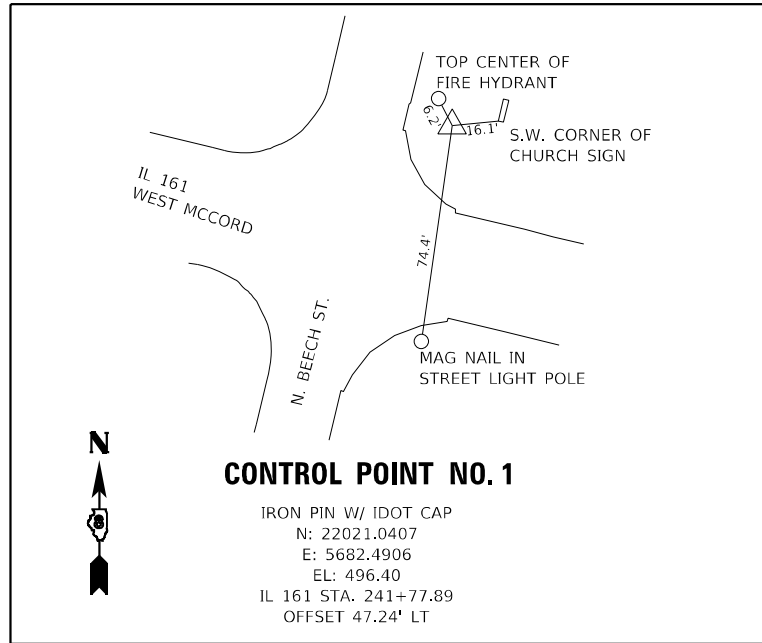


USER NAME = jbergrn	DESIGNED - MSK	REVISED -
DRAWN - MSK	REVISIONS -	
PLOT SCALE = 40,0000 * / in.	CHECKED - SLD	REVISED -
PLOT DATE = 6/15/2022	DATE - 6/15/2022	REVISED -

STATE OF ILLINOIS
DEPARTMENT OF TRANSPORTATION

SCHEDULE OF QUANTITIES			
SCALE: N.T.S.	SHEET 12 OF 12 SHEETS	STA.	TO STA.

F.A.P. RTE. 805	SECTION (7Z-2, 8Z-2)SW-1	COUNTY MARION	TOTAL SHEETS 100	SHEET NO. 19
			CONTRACT NO. 76L29	
		ILLINOIS FED. AID PROJECT		



MODEL: P:\efk\161_161_ADL_0876129\CDM\Design\Prelim\Drawings\161_161_ADL_0876129_sht\Control_Points.dwg
 FILE NAME: \\server19\projects\161_161_ADL_0876129\CDM\Design\Prelim\Drawings\161_161_ADL_0876129_sht\Control_Points.dwg



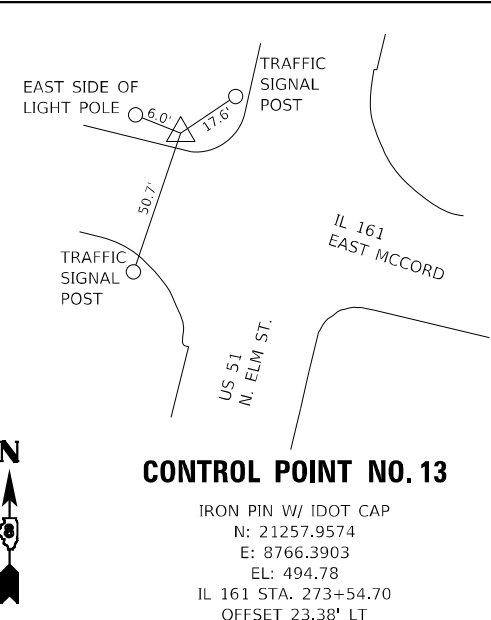
USER NAME = jBerjgren	DESIGNED - SJF	REVISED -
PLOT SCALE = 100,0000' / in.	DRAWN - SJF	REVISED -
PLOT DATE = 6/15/2022	CHECKED - SLD	REVISED -
	DATE - 6/15/2022	REVISED -

**STATE OF ILLINOIS
DEPARTMENT OF TRANSPORTATION**

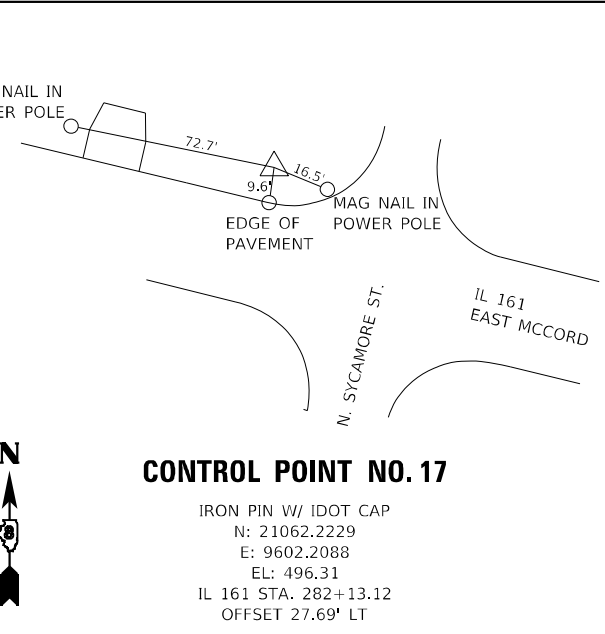
CONTROL POINTS		
SCALE: NO SCALE	SHEET 1 OF 3 SHEETS	STA. TO STA.

F.A.P. RTE.	SECTION	COUNTY	TOTAL SHEETS	SHEET NO.
805	(7Z-2, 8Z-2)5W-1	MARION	100	20
CONTRACT NO. 76L29				
ILLINOIS FED. AID PROJECT				

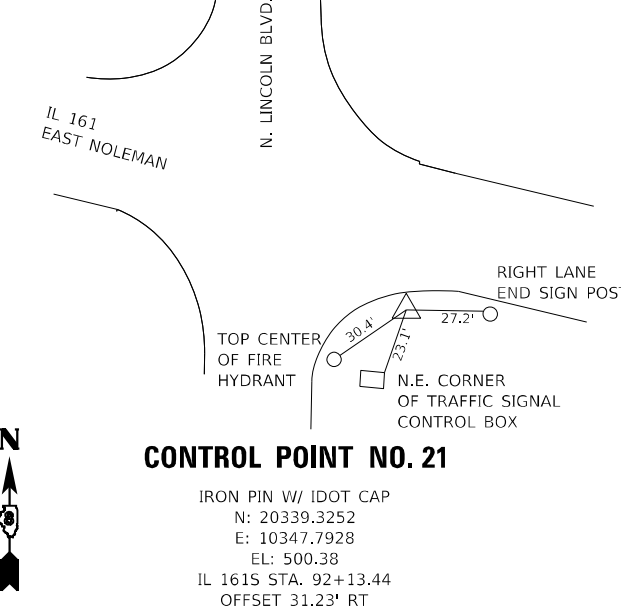
MODEL: P:\efk\moen\19proj\ess4\17041_03_IL_161_ADA_D078129\CDM\Design\Prelim\Bshk\sheet2_L0976129-shc-Control_Point2.dwg
 FILE NAME: \\server19proj\ess4\17041_03_IL_161_ADA_D078129\CDM\Design\Prelim\Bshk\sheet2_L0976129-shc-Control_Point2.dwg



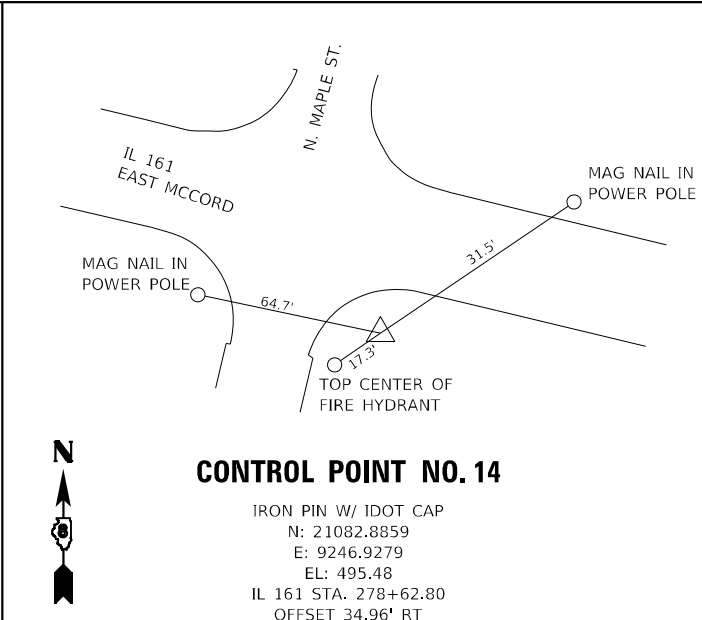
CONTROL POINT NO. 13
 IRON PIN W/ IDOT CAP
 N: 21257.9574
 E: 8766.3903
 EL: 494.78
 IL 161 STA. 273+54.70
 OFFSET 23.38' LT



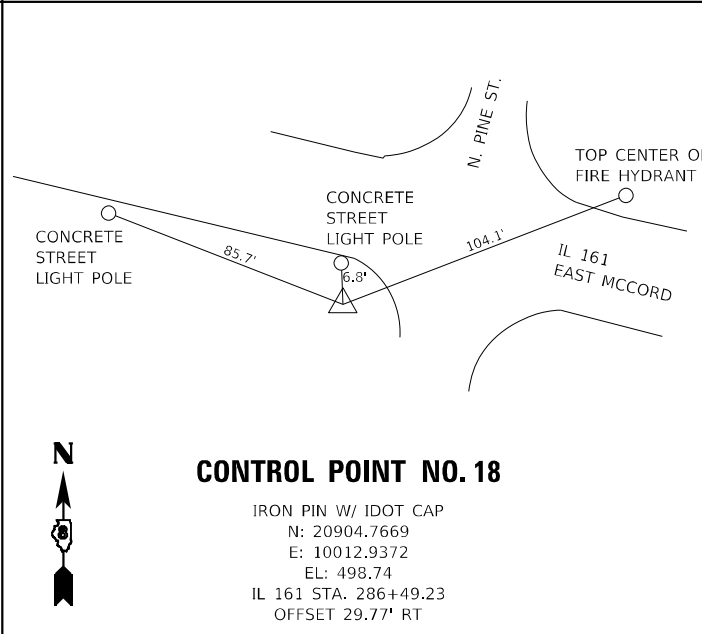
CONTROL POINT NO. 17
 IRON PIN W/ IDOT CAP
 N: 21062.2229
 E: 9602.2088
 EL: 496.31
 IL 161 STA. 282+13.12
 OFFSET 27.69' LT



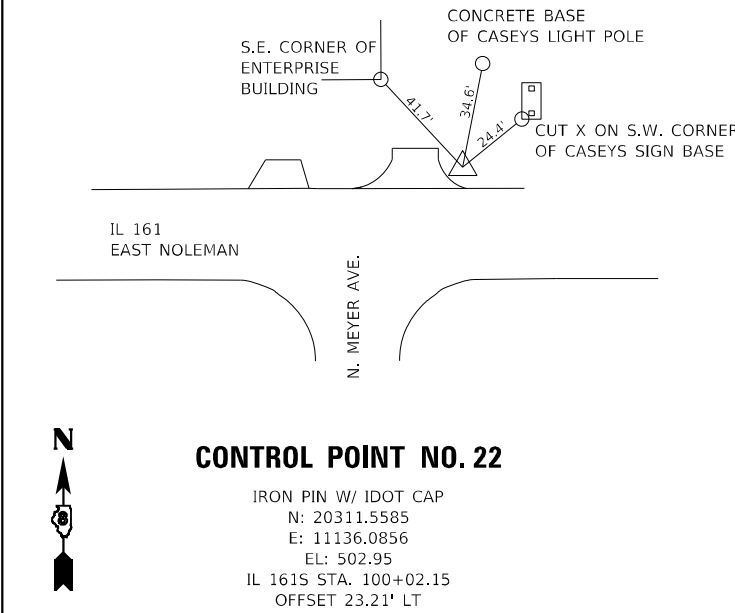
CONTROL POINT NO. 21
 IRON PIN W/ IDOT CAP
 N: 20339.3252
 E: 10347.7928
 EL: 500.38
 IL 1615 STA. 92+13.44
 OFFSET 31.23' RT



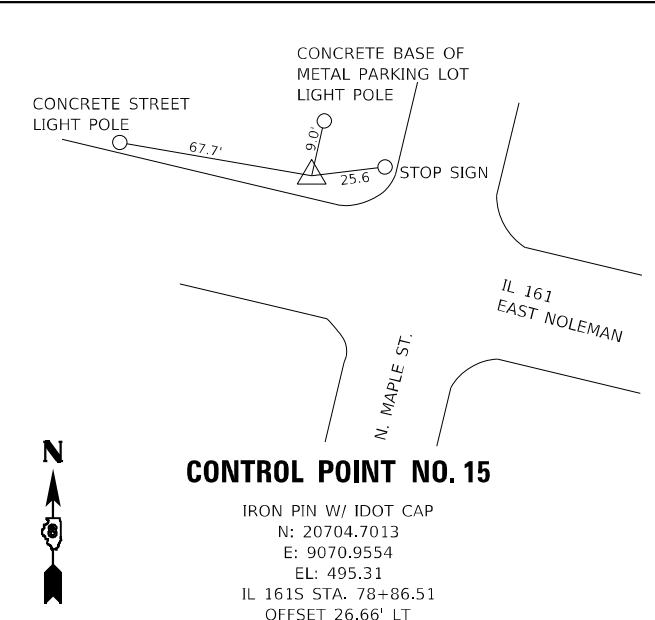
CONTROL POINT NO. 14
 IRON PIN W/ IDOT CAP
 N: 21082.8859
 E: 9246.9279
 EL: 495.48
 IL 161 STA. 278+62.80
 OFFSET 34.96' RT



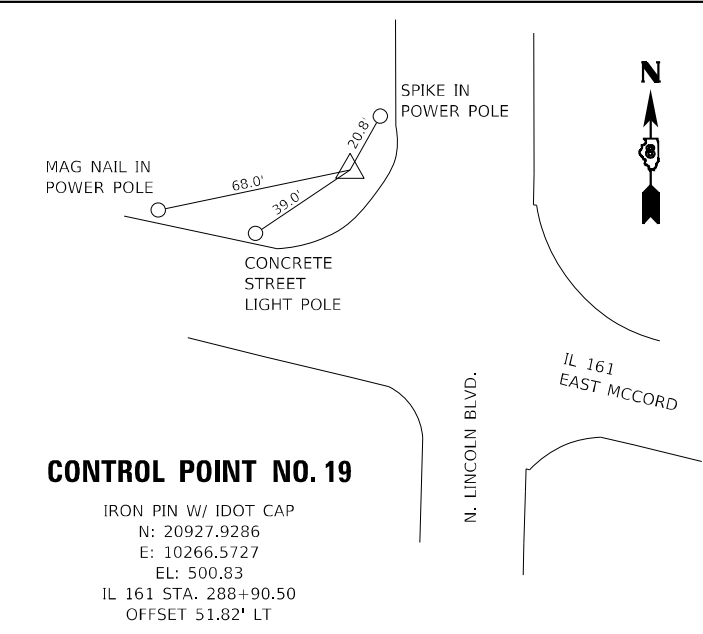
CONTROL POINT NO. 18
 IRON PIN W/ IDOT CAP
 N: 20904.7669
 E: 10012.9372
 EL: 498.74
 IL 161 STA. 286+49.23
 OFFSET 29.77' RT



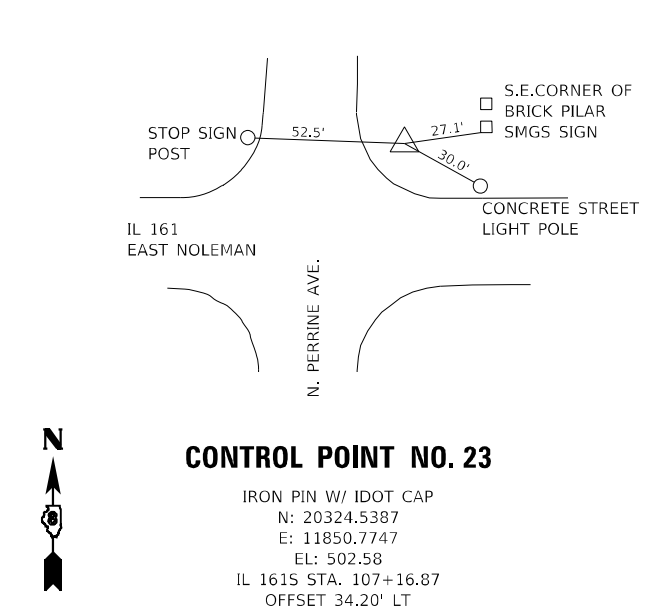
CONTROL POINT NO. 22
 IRON PIN W/ IDOT CAP
 N: 20311.5585
 E: 11136.0856
 EL: 502.95
 IL 1615 STA. 100+02.15
 OFFSET 23.21' LT



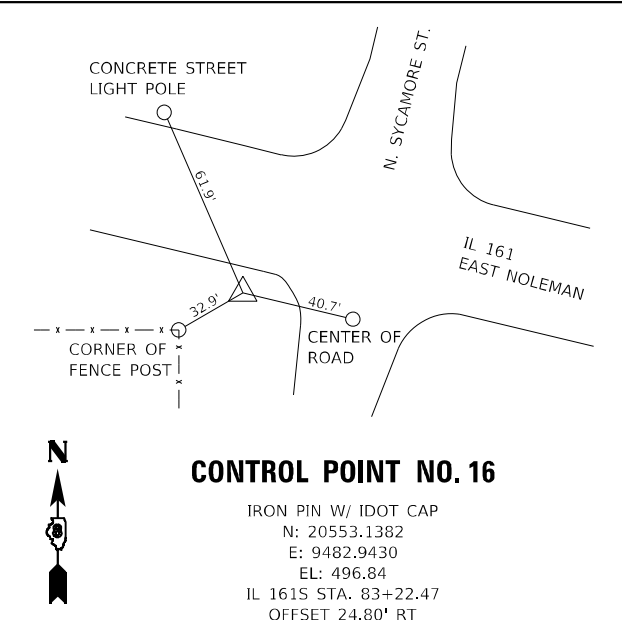
CONTROL POINT NO. 15
 IRON PIN W/ IDOT CAP
 N: 20704.7013
 E: 9070.9554
 EL: 495.31
 IL 1615 STA. 78+86.51
 OFFSET 26.66' LT



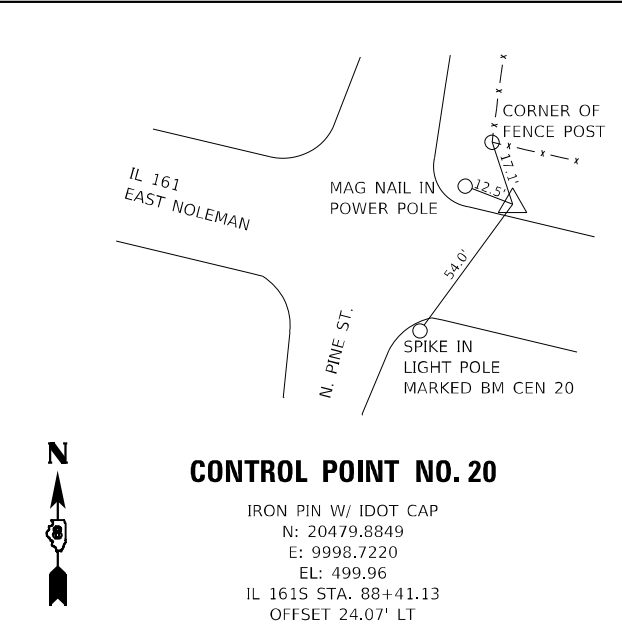
CONTROL POINT NO. 19
 IRON PIN W/ IDOT CAP
 N: 20927.9286
 E: 10266.5727
 EL: 500.83
 IL 161 STA. 288+90.50
 OFFSET 51.82' LT



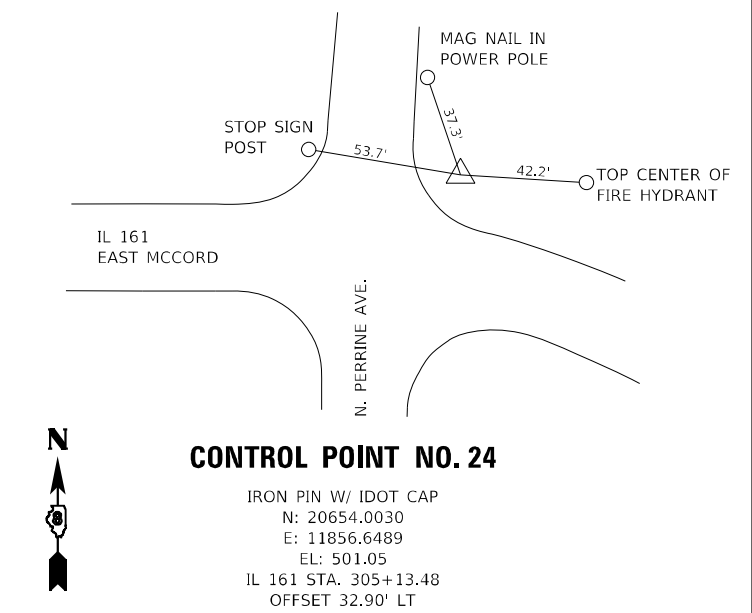
CONTROL POINT NO. 23
 IRON PIN W/ IDOT CAP
 N: 20324.5387
 E: 11850.7747
 EL: 502.58
 IL 1615 STA. 107+16.87
 OFFSET 34.20' LT



CONTROL POINT NO. 16
 IRON PIN W/ IDOT CAP
 N: 20553.1382
 E: 9482.9430
 EL: 496.84
 IL 1615 STA. 83+22.47
 OFFSET 24.80' RT



CONTROL POINT NO. 20
 IRON PIN W/ IDOT CAP
 N: 20479.8849
 E: 9998.7220
 EL: 499.96
 IL 1615 STA. 88+41.13
 OFFSET 24.07' LT



CONTROL POINT NO. 24
 IRON PIN W/ IDOT CAP
 N: 20654.0030
 E: 11856.6489
 EL: 501.05
 IL 161 STA. 305+13.48
 OFFSET 32.90' LT

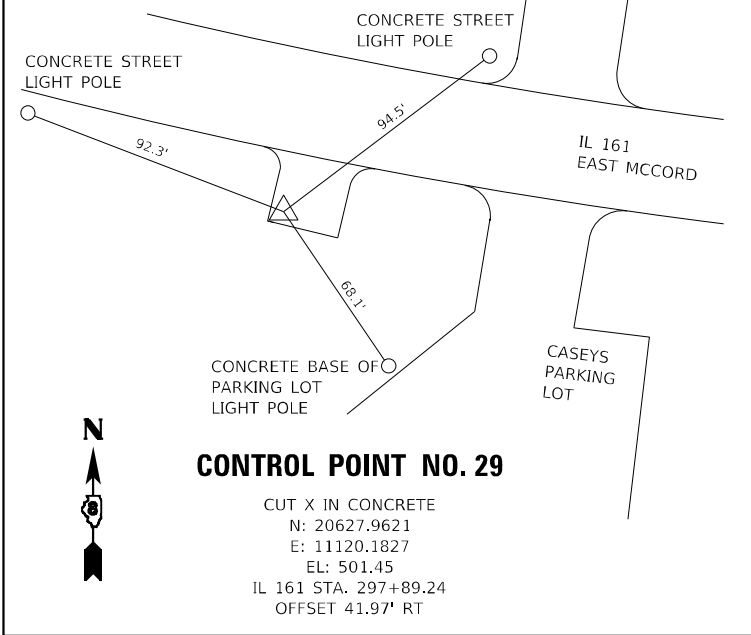
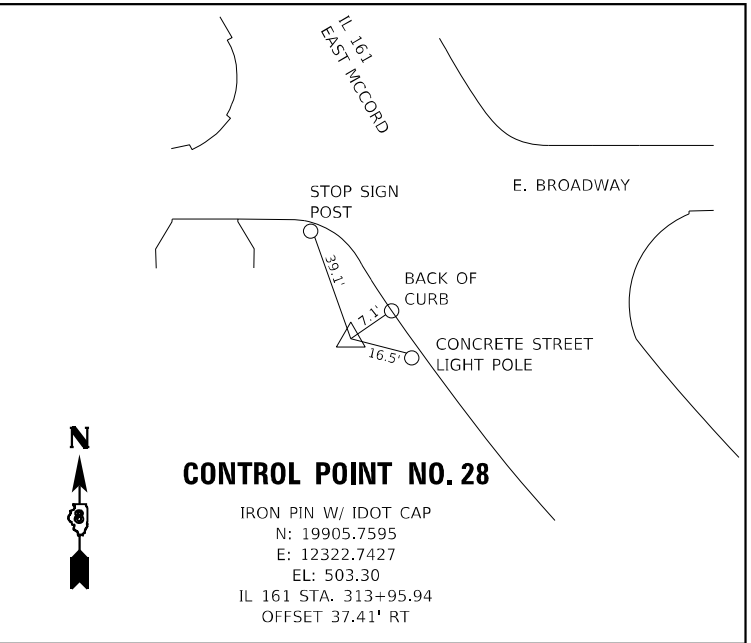
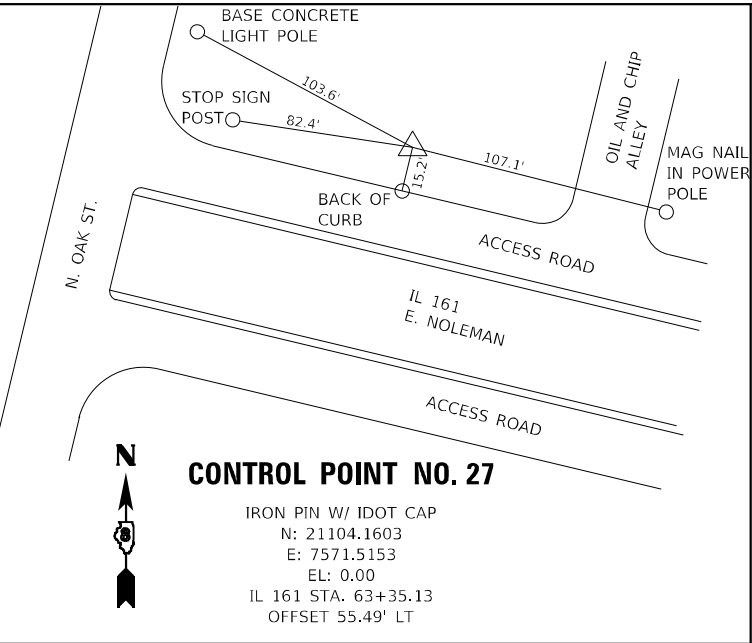
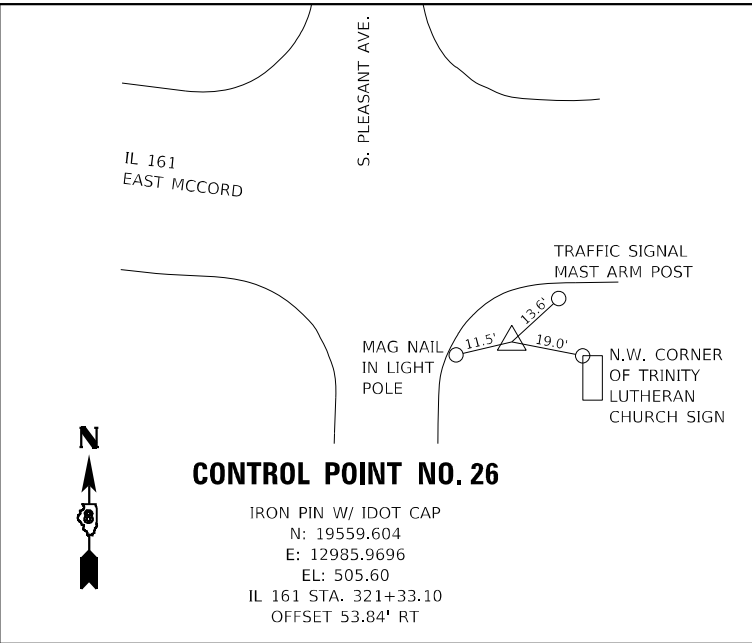
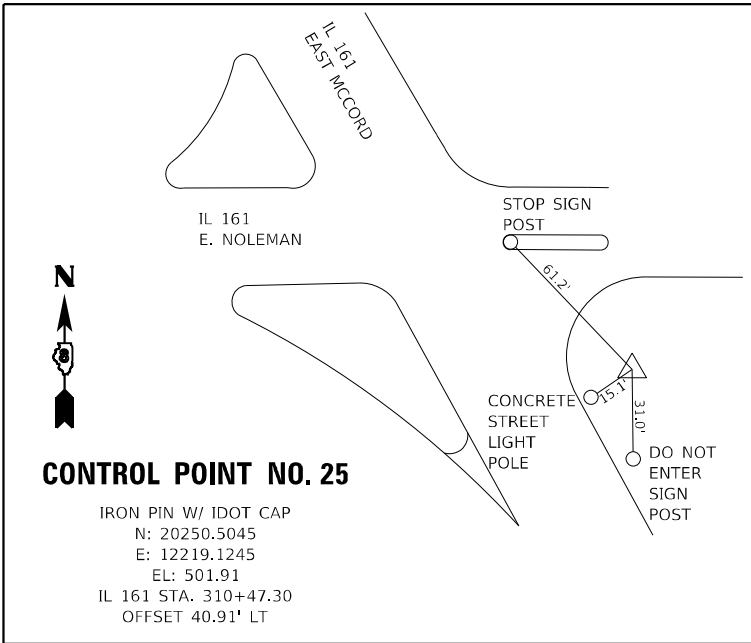


USER NAME = JBerjgren	DESIGNED - SJF	REVISED -
DRAWN - SJF	REVISIONS -	
PLOT SCALE = 100,0000' / in.	CHECKED - SLD	REVISED -
PLOT DATE = 6/15/2022	DATE - 6/15/2022	REVISED -

STATE OF ILLINOIS
 DEPARTMENT OF TRANSPORTATION

CONTROL POINTS		
SCALE: NO SCALE	SHEET 2 OF 3 SHEETS	STA. TO STA.

F.A.P. RTE.	SECTION	COUNTY	TOTAL SHEETS	SHEET NO.
805	(7Z-2, 8Z-2)5W-1	MARION	100	21
CONTRACT NO. 76L29				
ILLINOIS FED. AID PROJECT				



MODEL Path: \\server19\projects\4117041_03_IL_161_ADA_D076L29\CDM\Design\Prelim\Plat\sheet\25.DWG\25-shc-Control_Points.dwg
 FILE NAME: \\server19\projects\4117041_03_IL_161_ADA_D076L29\CDM\Design\Prelim\Plat\sheet\25.DWG\25-shc-Control_Points.dwg

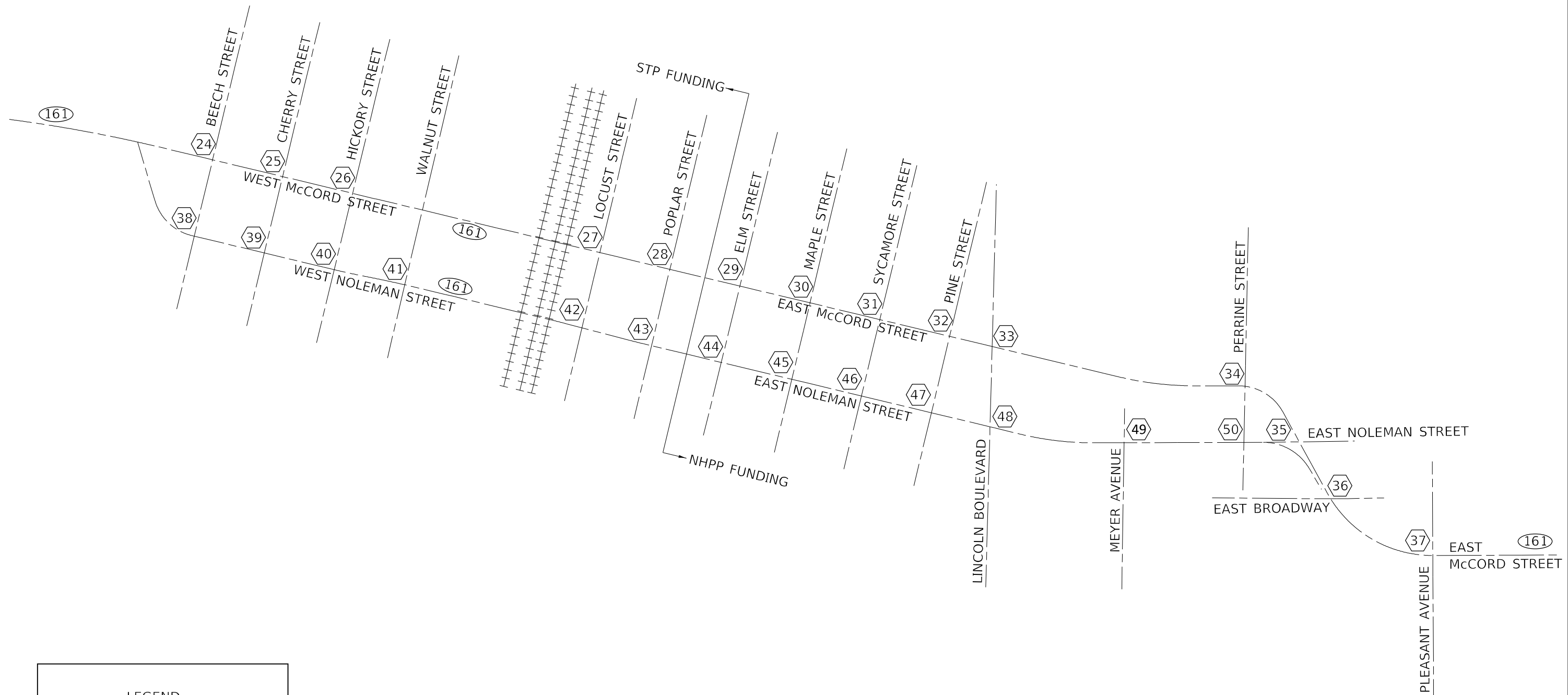


USER NAME = J.Berggren	DESIGNED - SJF	REVISED -
DRAWN - SJF	REVISIONS -	
PLOT SCALE = 100,0000' / in.	CHECKED - SLD	REVISED -
PLOT DATE = 6/15/2022	DATE - 6/15/2022	REVISED -

STATE OF ILLINOIS
DEPARTMENT OF TRANSPORTATION

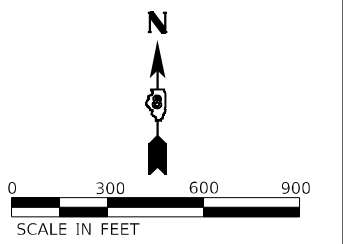
CONTROL POINTS			
SCALE: NO SCALE	SHEET 3 OF 3 SHEETS	STA.	TO STA.

F.A.P. RTE.	SECTION	COUNTY	TOTAL SHEETS	SHEET NO.
805	(7Z-2, 8Z-2)SW-1	MARION	100	22
CONTRACT NO. 76L29				
ILLINOIS FED. AID PROJECT				



LEGEND

WORK LOCATION
 SHEET NUMBERS



MODEL: D:\efm\p\...
 FILE NAME: 2117041.03 IL 161 ADA 083761290DC\Design\Project\BstSheet13-08376129-ahr-pecbl.dgn

EFK Moen
Civil Engineering Design

USER NAME = sfurrow
PLOT SCALE = 600,0000' / in.
PLOT DATE = 7/28/2022

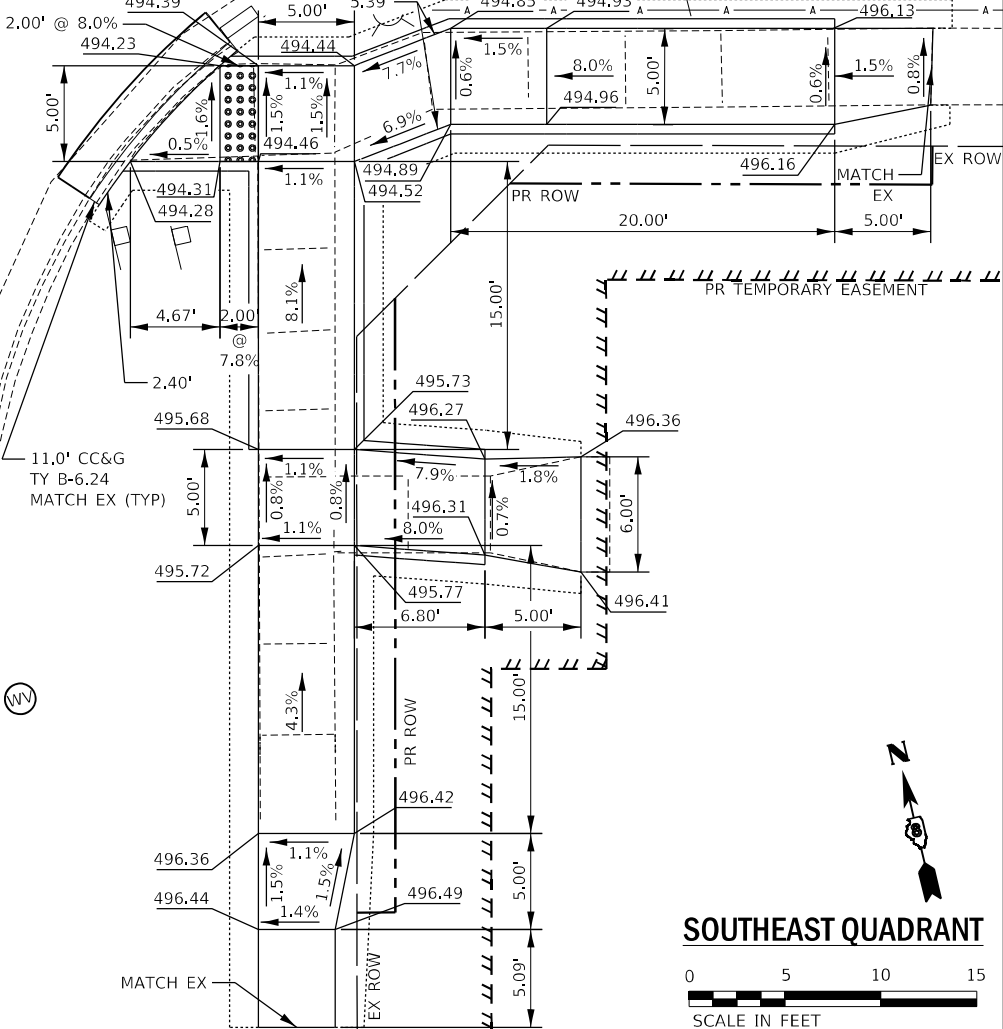
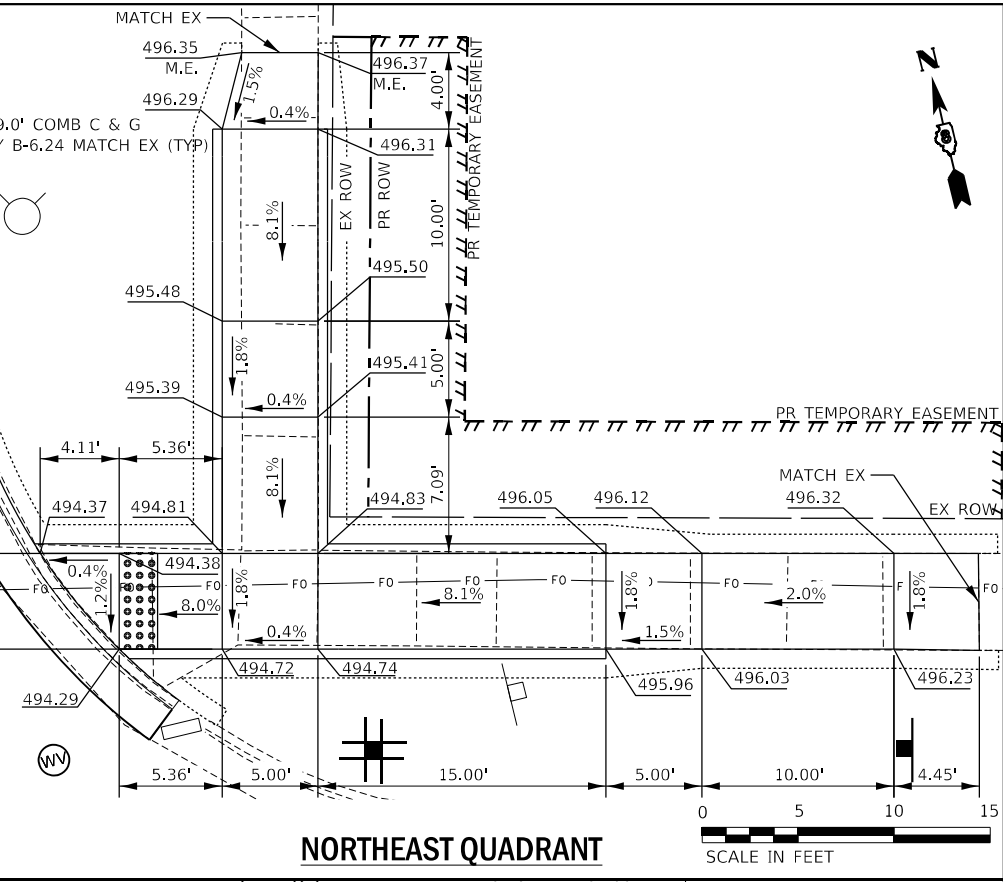
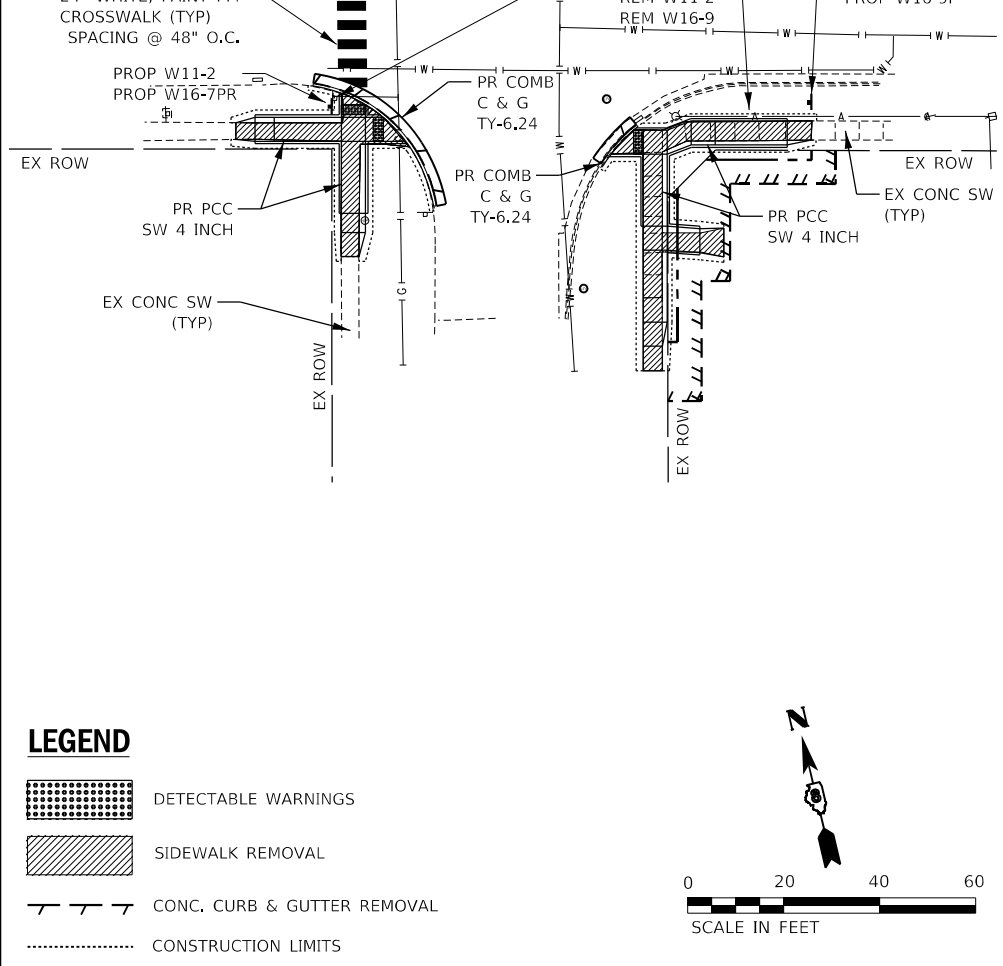
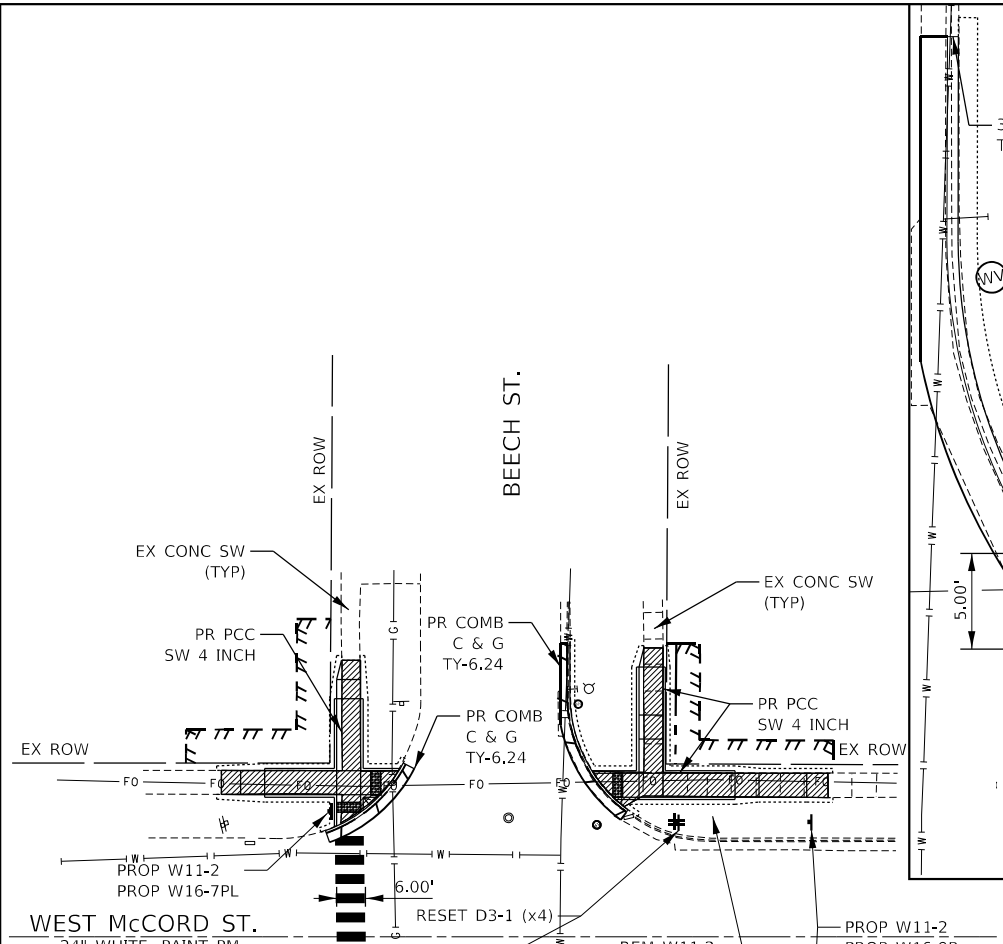
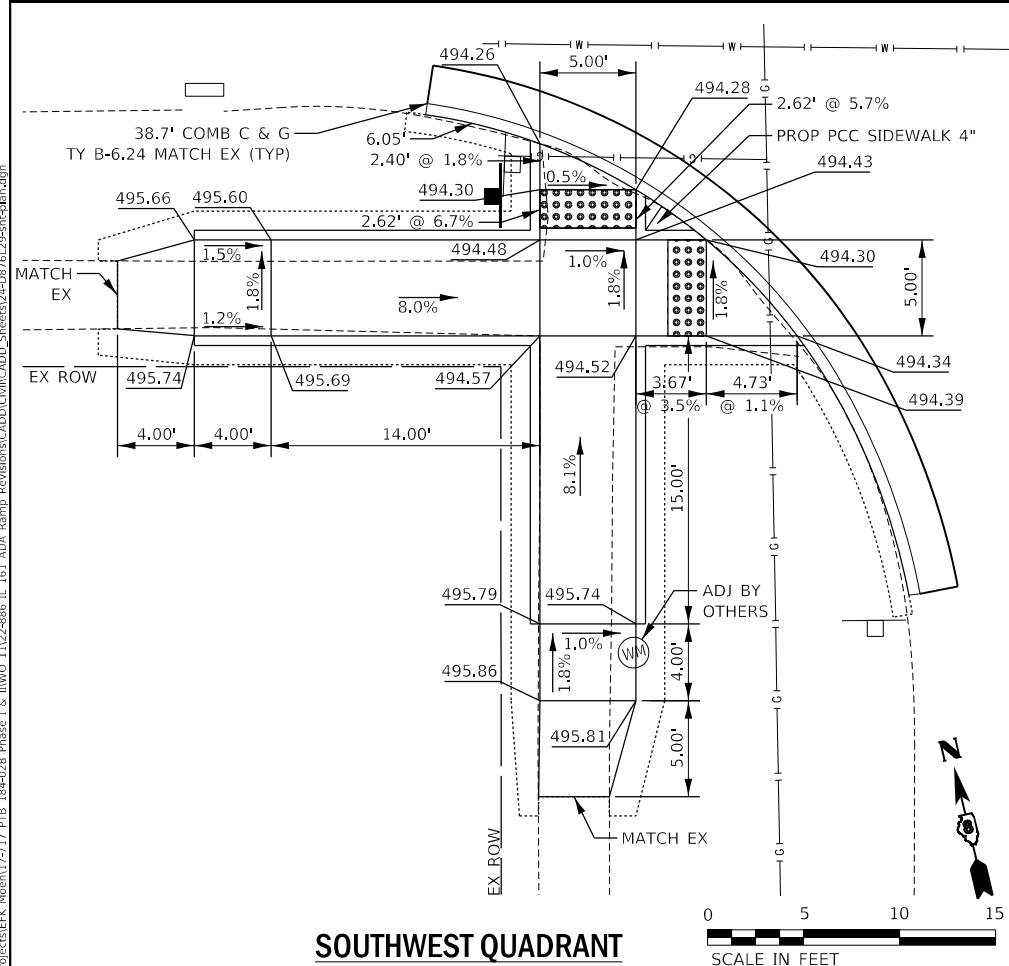
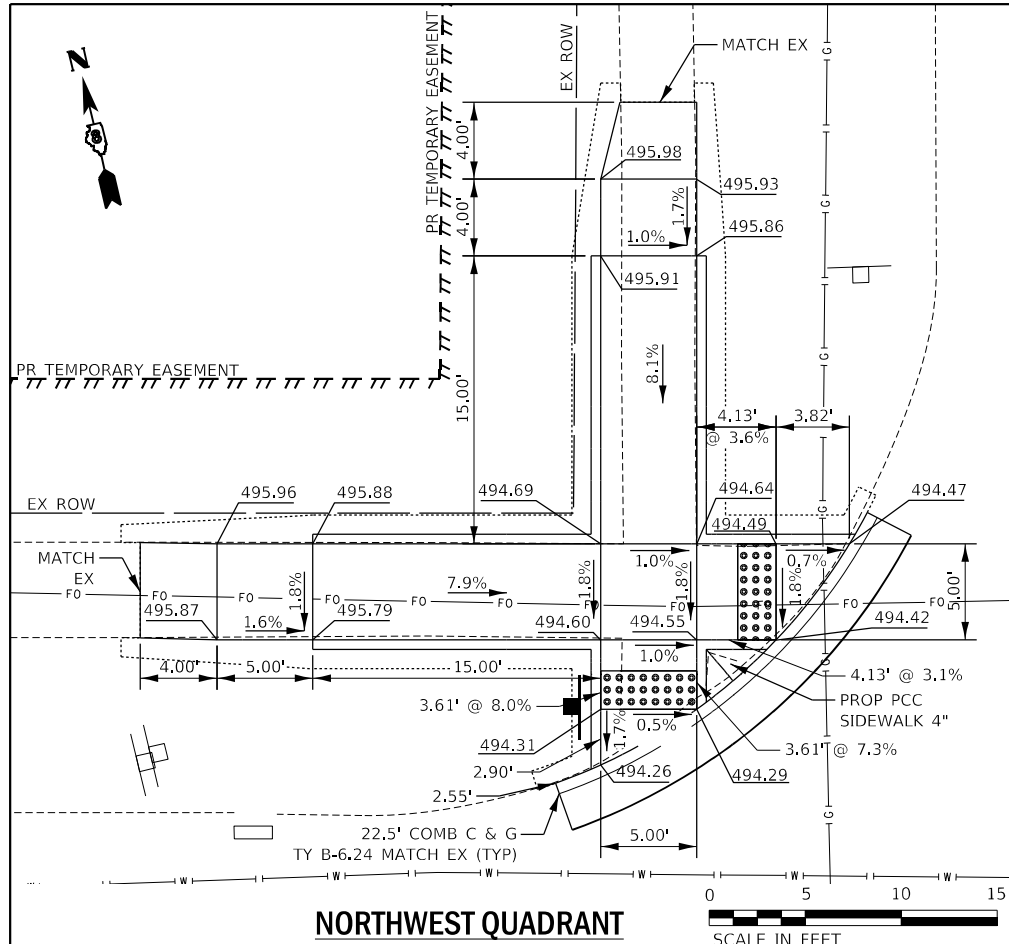
DESIGNED - SJF
DRAWN - SJF
CHECKED - SLD
DATE - 7/28/2022

REVISED -
REVISED -
REVISED -
REVISED -

**STATE OF ILLINOIS
DEPARTMENT OF TRANSPORTATION**

WORK AREA LOCATIONS	
SCALE: 1" 300'	SHEET 1 OF 1 SHEETS
STA.	TO STA.

F.A.P. RTE. 805	SECTION (7Z-2, 8Z-2)SW-1	COUNTY MARION	TOTAL SHEETS 100	SHEET NO. 23
CONTRACT NO. 76L29				
ILLINOIS FED. AID PROJECT				



MODEL: D:\p1\11100_11123-886 IL 161_ADA Ramp_Revisions\CADD\Civil\CADD_Sheets\31-0876129-101-1.dgn
 FILE NAME: N:\projects\11100_11123-886 IL 161_ADA Ramp_Revisions\CADD\Civil\CADD_Sheets\31-0876129-101-1.dgn



USER NAME = PSMIT	DESIGNED - JRD\MSK\JFM\MS	REVISED - ESI - PS 1/31/2020
PLOT SCALE = 20.0000" / 1"	DRAWN - MSK	REVISED -
PLOT DATE = 6/14/2022	CHECKED - SLD	REVISED -
	DATE - 6/14/2022	REVISED -

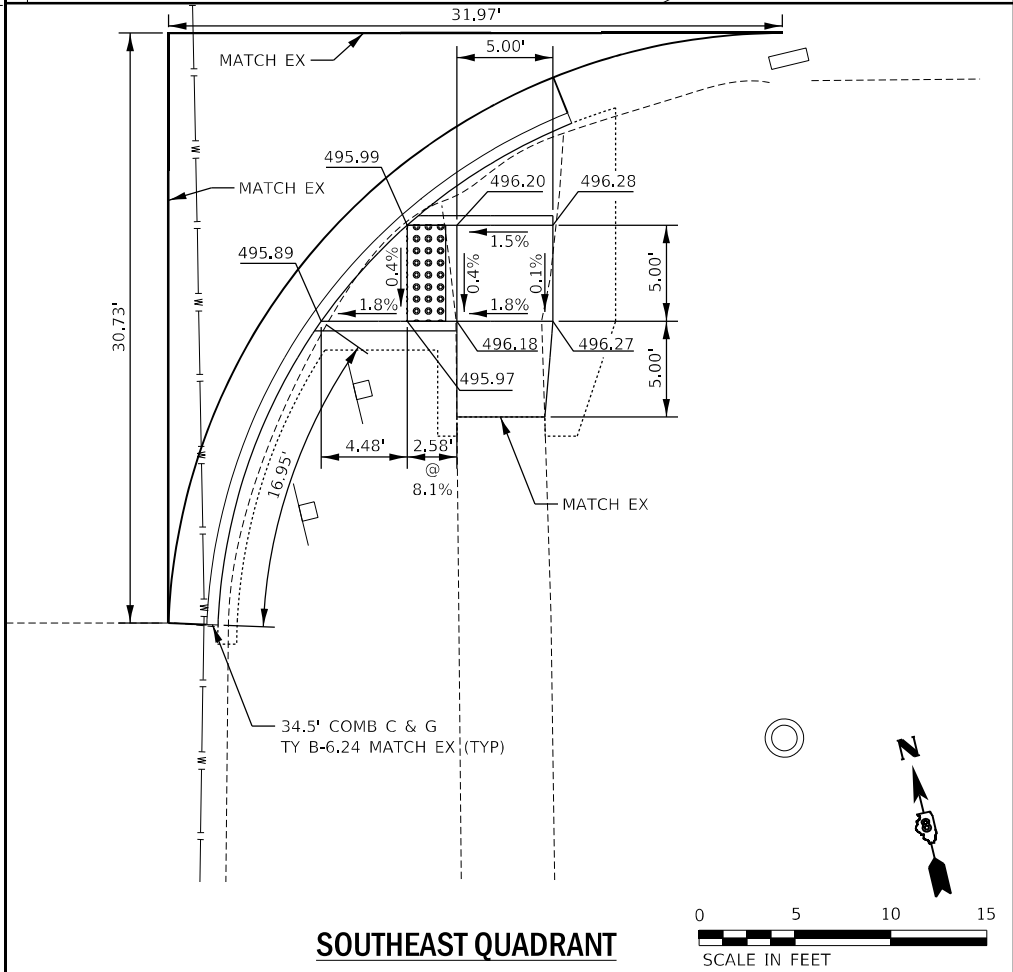
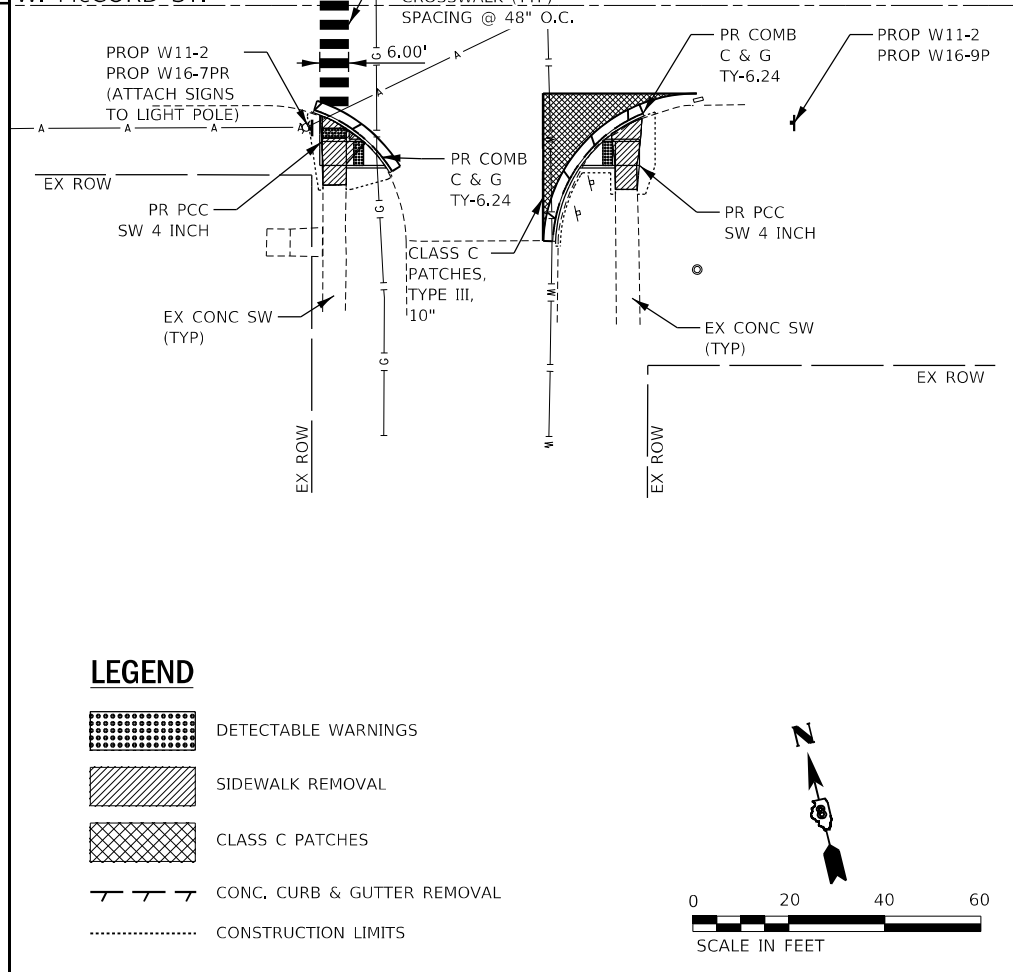
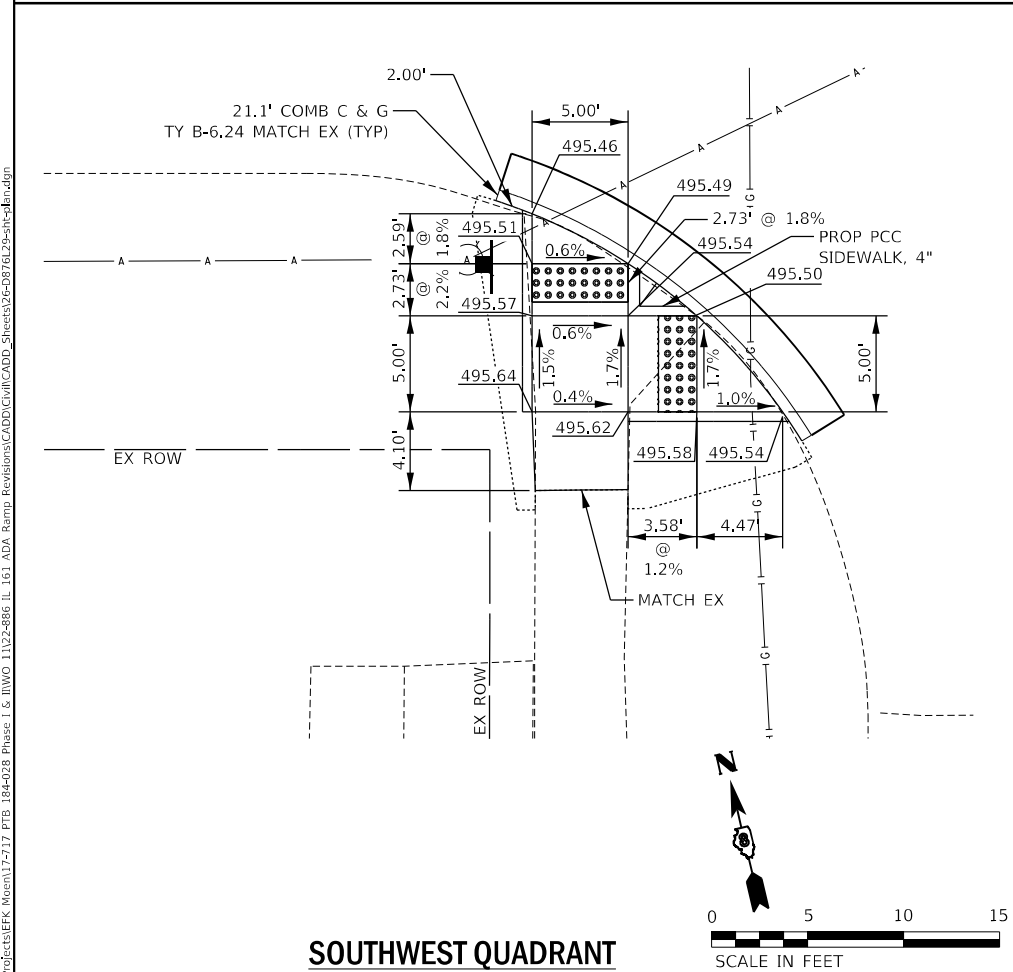
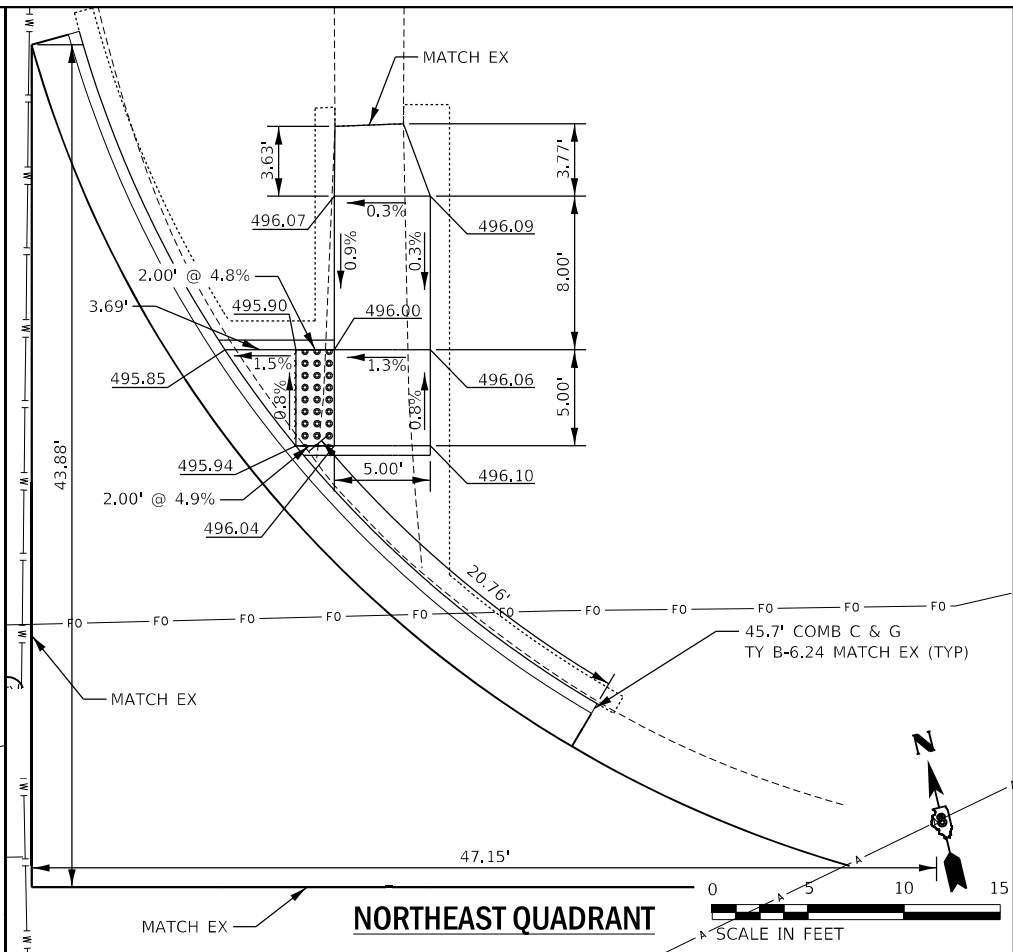
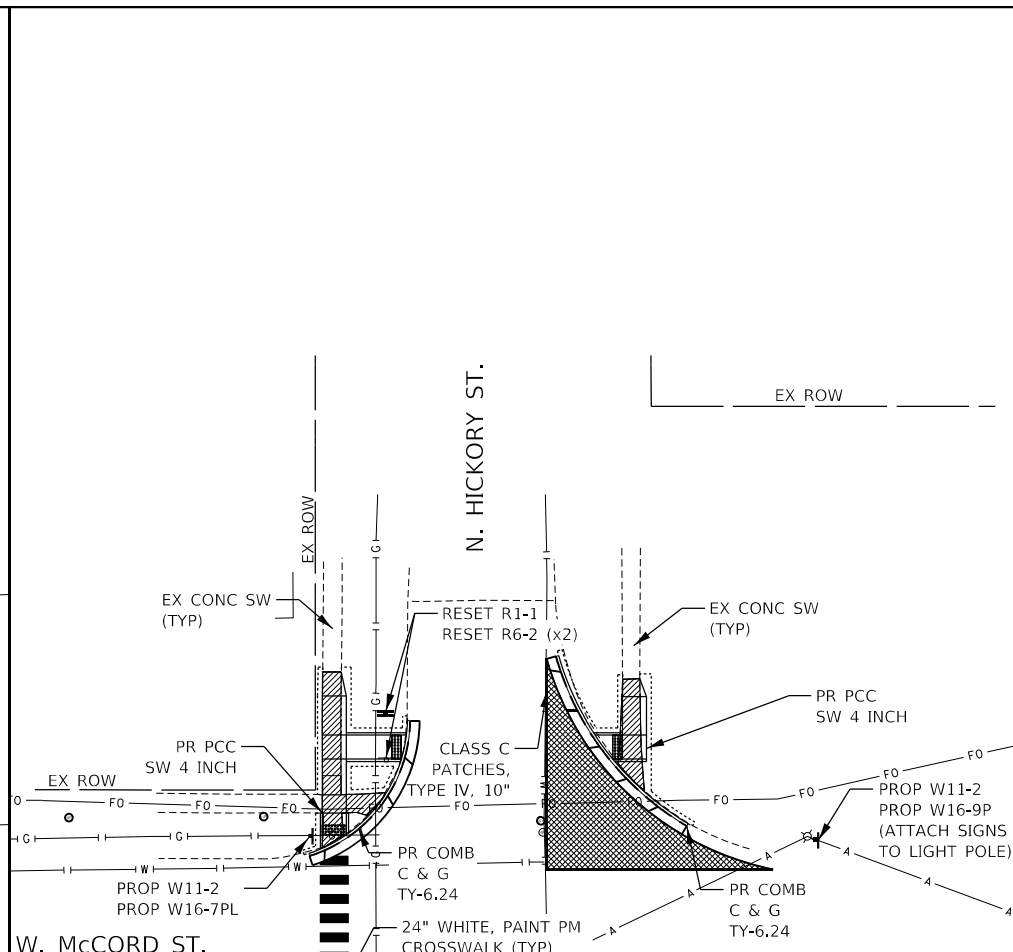
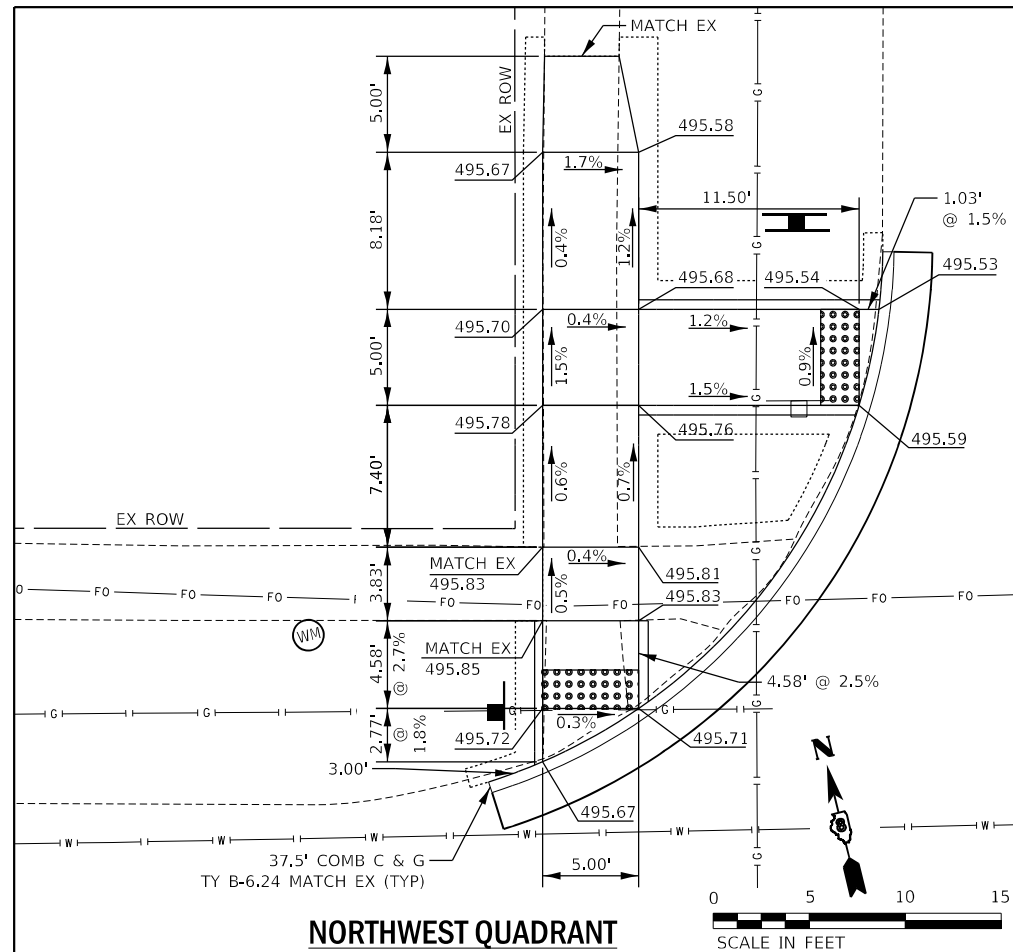
**STATE OF ILLINOIS
DEPARTMENT OF TRANSPORTATION**

**FAP ROUTE 805 (IL ROUTE 161)
CURB RAMP DETAILS - BEECH**

SCALE: SHEET 1 OF 27 SHEETS STA. TO STA.

F.A.P. RTE. 805	SECTION (7Z-2, 8Z-2)SW-1	COUNTY MARION	TOTAL SHEETS 100	SHEET NO. 24
CONTRACT NO. 76L29				
ILLINOIS FED. AID PROJECT				

MODEL: D:\p1\11022-886 IL 161_ADA Ramp_Revisions\CADD\Civil\CADD_Sheets\36-0876129-act-1.dgn
 FILE NAME: N:\projects\EEK_Mom\117-217_PTB_184-028 Phase 1 & II\11022-886 IL 161_ADA Ramp_Revisions\CADD\Civil\CADD_Sheets\36-0876129-act-1.dgn



- LEGEND**
- DETECTABLE WARNINGS
 - SIDEWALK REMOVAL
 - CLASS C PATCHES
 - CONC, CURB & GUTTER REMOVAL
 - CONSTRUCTION LIMITS



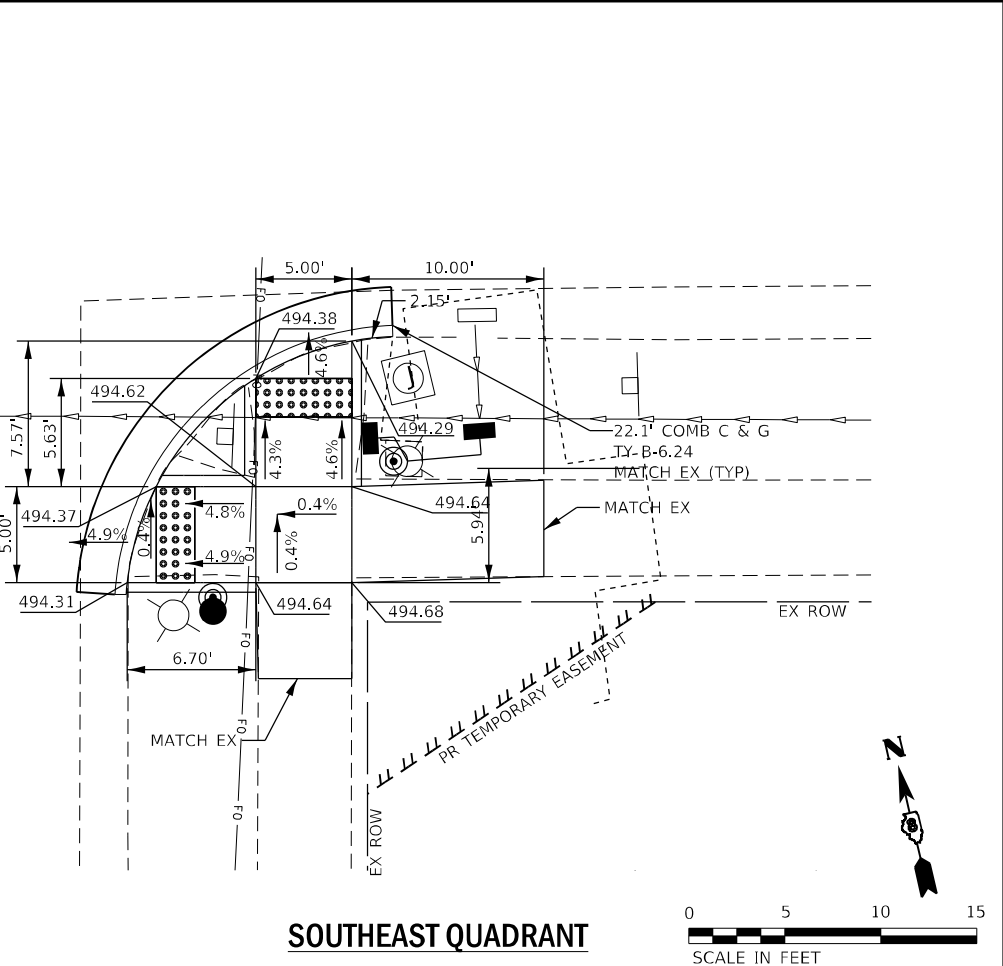
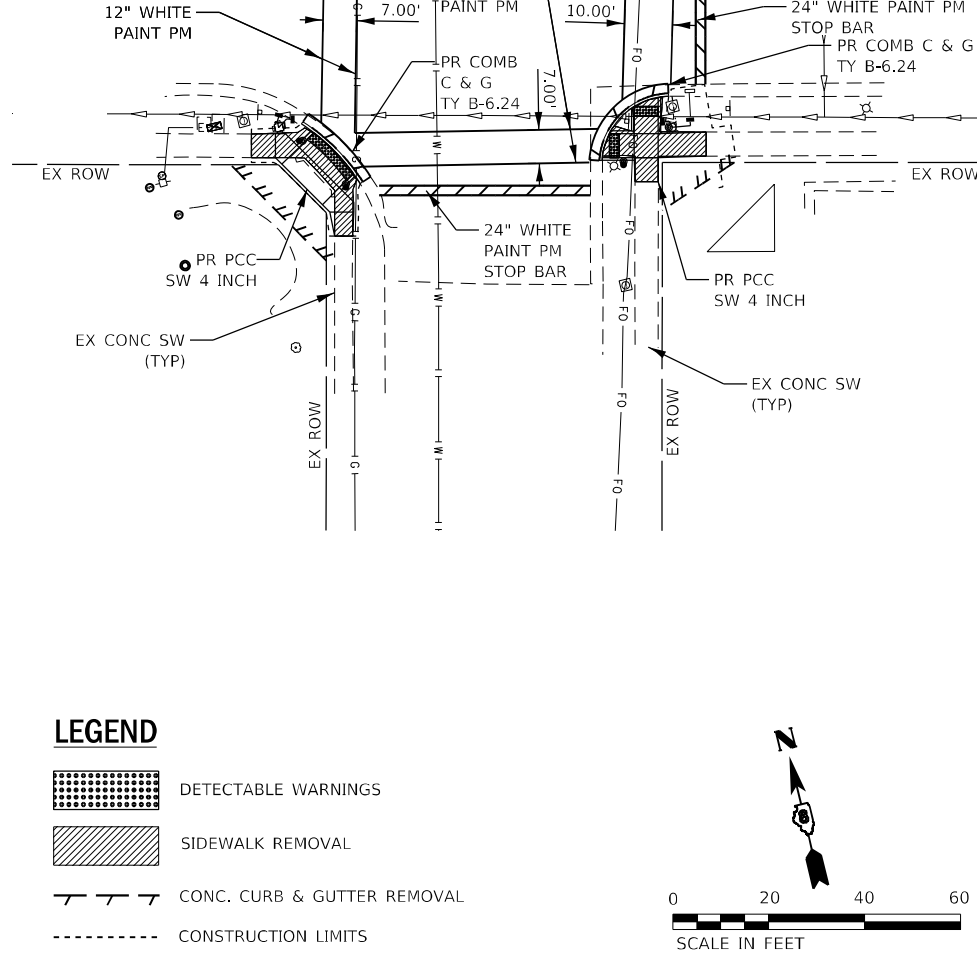
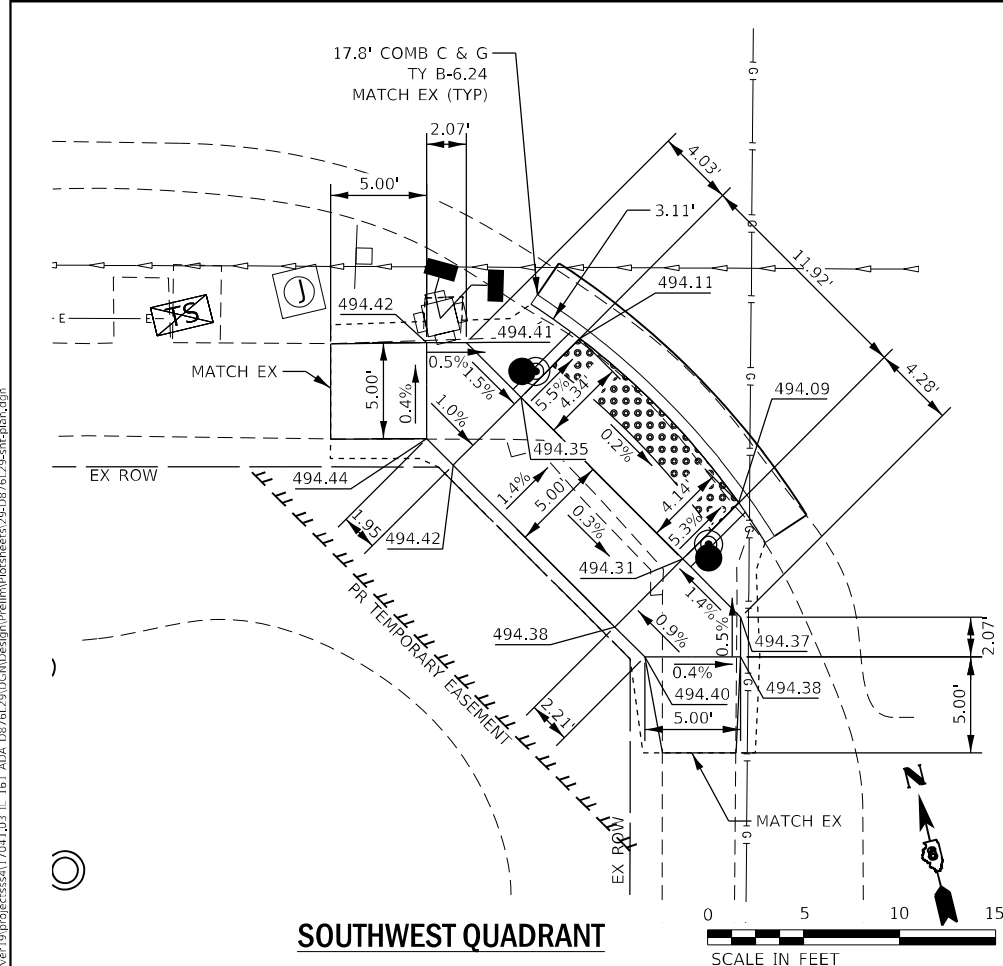
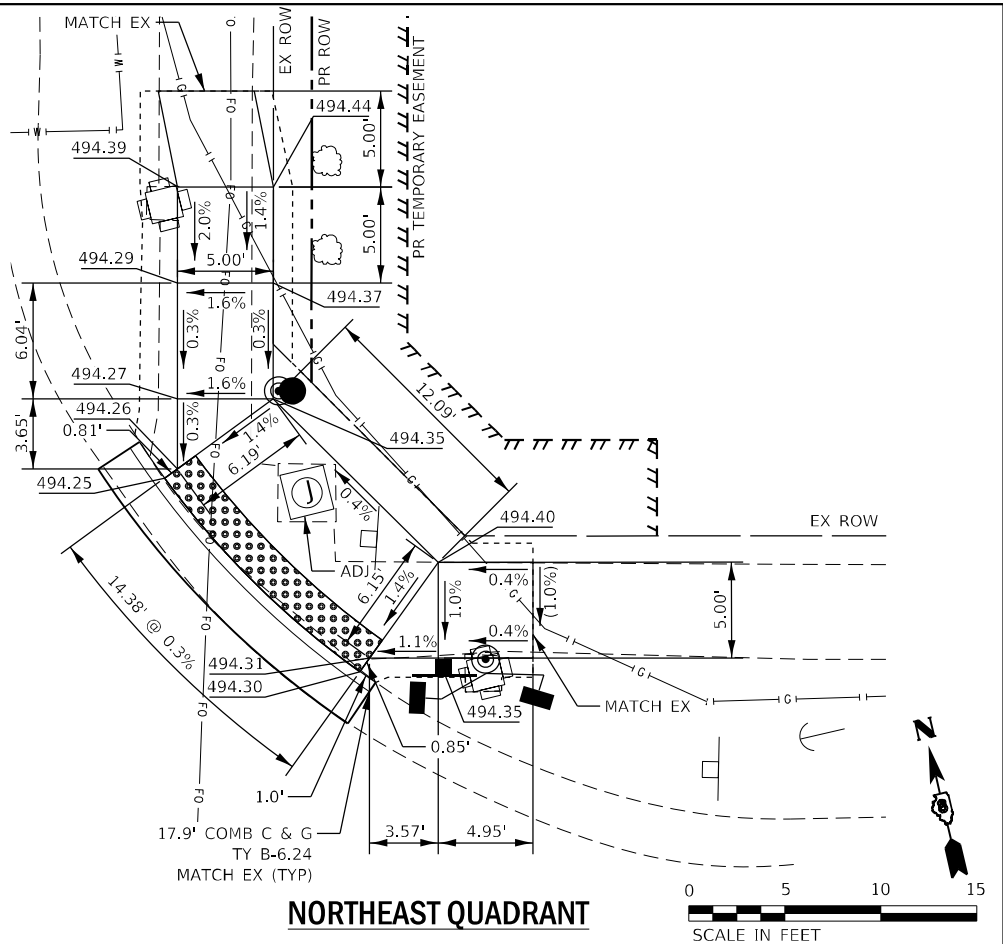
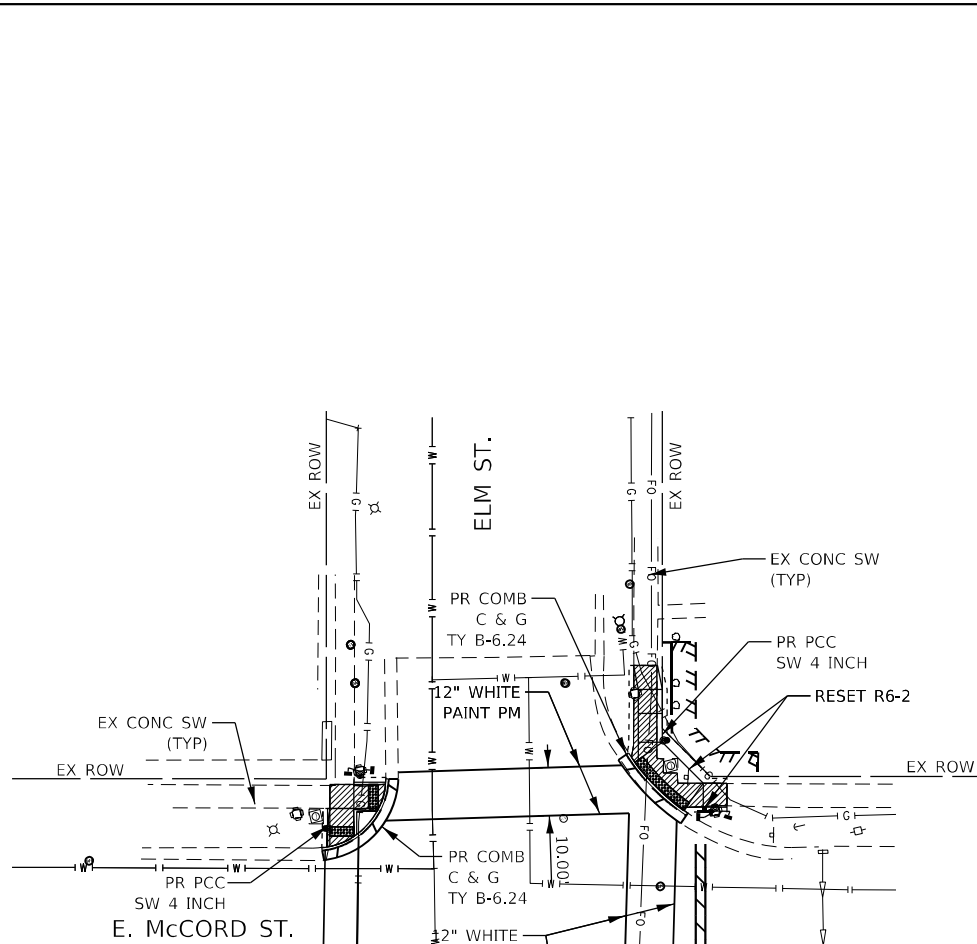
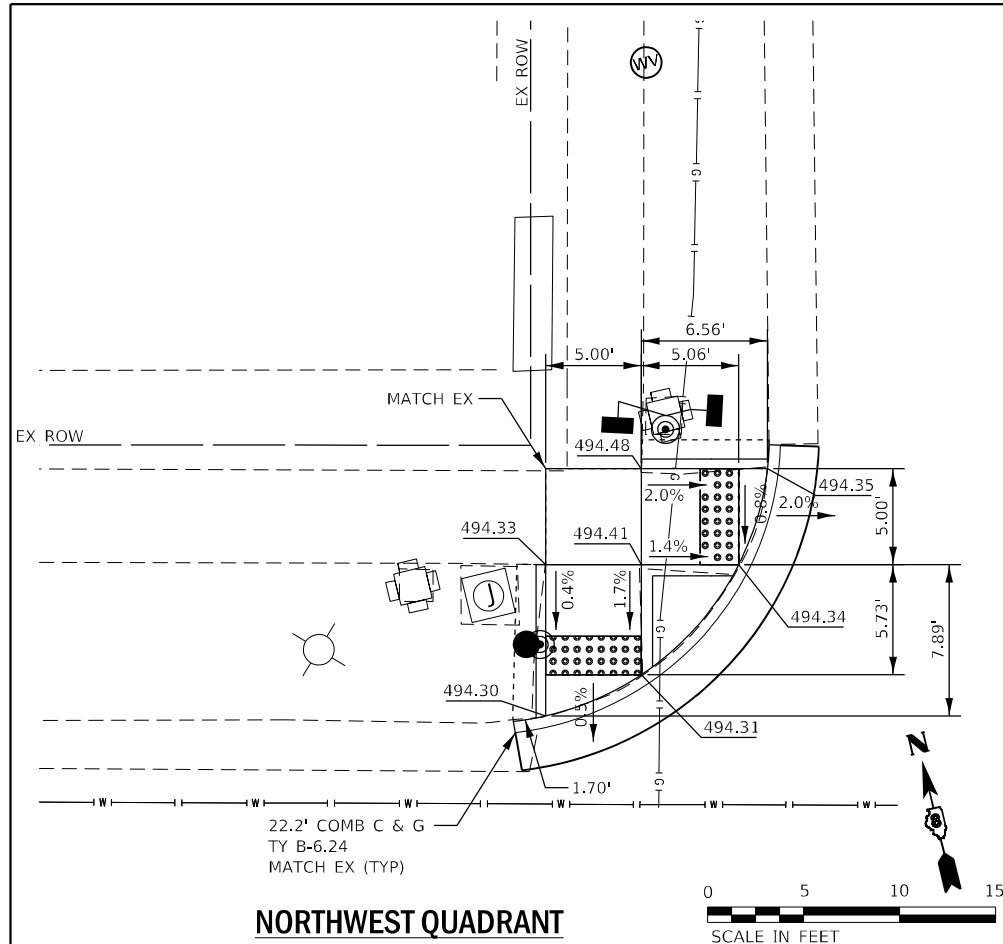
USER NAME = PSMIT	DESIGNED - JRD\MSK\JFMYS	REVISED - ESI - PS 1/31/2020
PLOT SCALE = 20.0000" / 1"	CHECKED - SLD	REVISED -
PLOT DATE = 6/14/2022	DATE - 6/14/2022	REVISED -

**STATE OF ILLINOIS
DEPARTMENT OF TRANSPORTATION**

**FAP ROUTE 805 (IL ROUTE 161)
CURB RAMP DETAILS - HICKORY**

SCALE: SHEET 3 OF 27 SHEETS STA. TO STA.

F.A.P. RTE. 805	SECTION (7Z-2, 8Z-2)SW-1	COUNTY MARION	TOTAL SHEETS 100	SHEET NO. 26
CONTRACT NO. 76L29				
ILLINOIS FED. AID PROJECT				



MODEL: Default
 FILE NAME: \\server19\projects\117041_03_IL_161_ADA_02\78_23\CDM\Design\Prelim\Bakker\25-08-25-25-25-25.dgn

EFK Moen
Civil Engineering Design

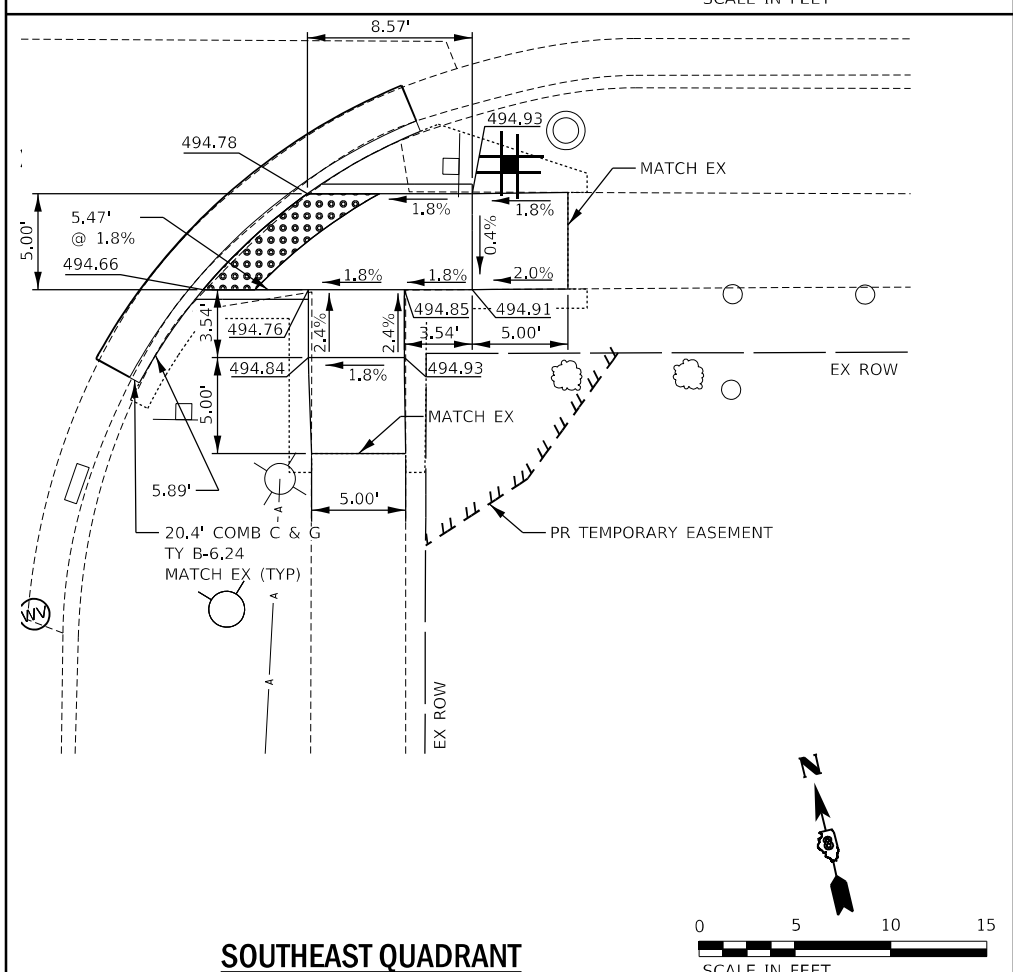
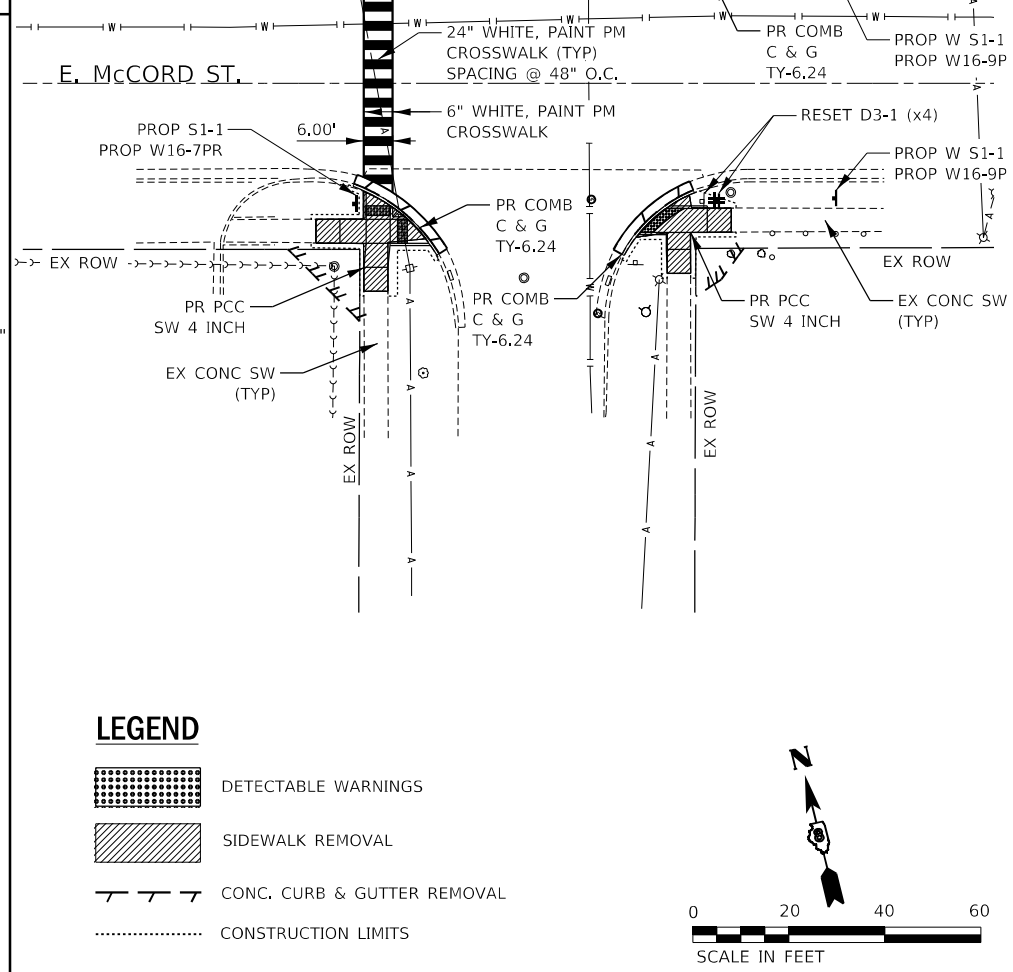
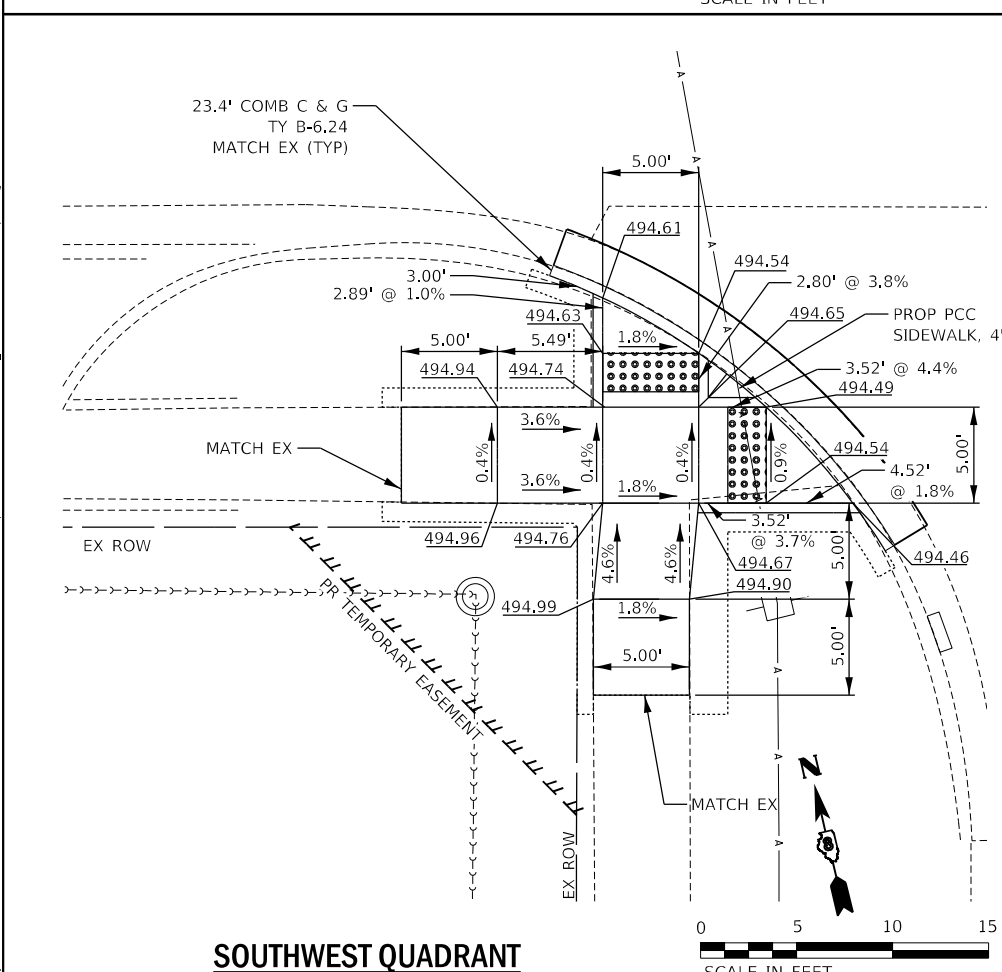
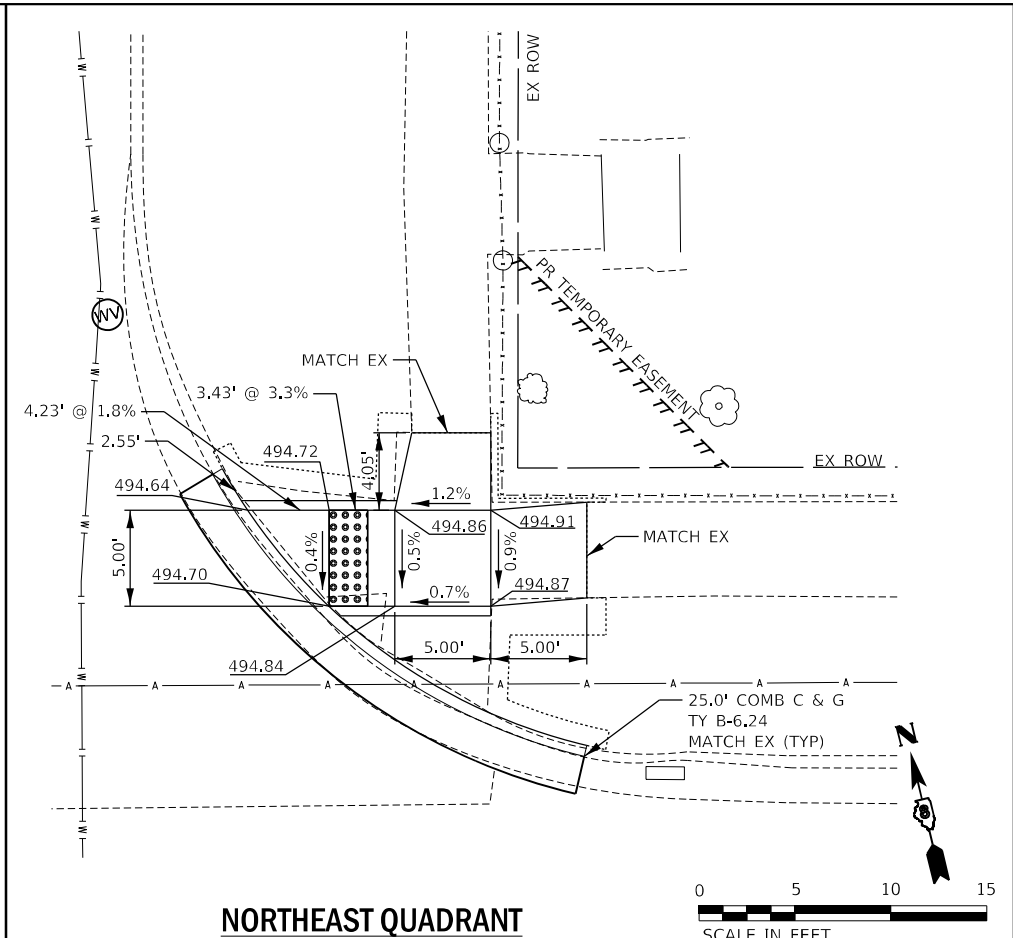
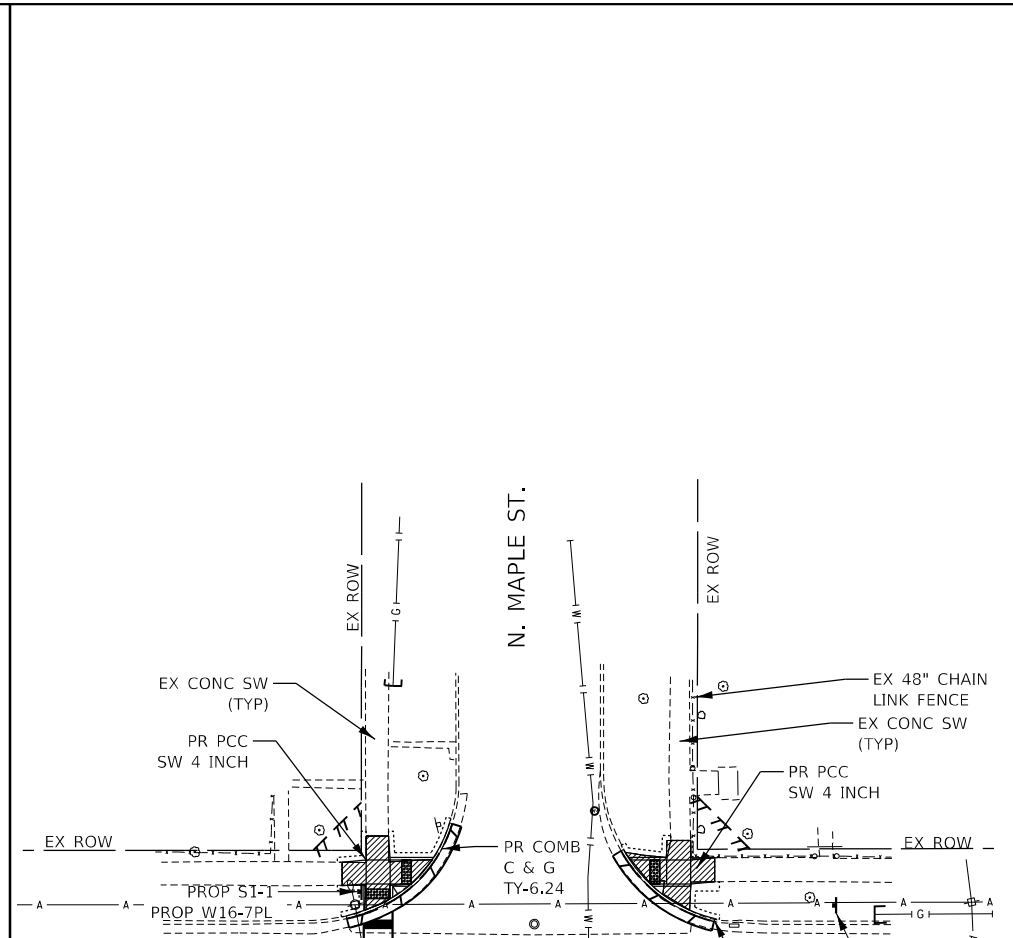
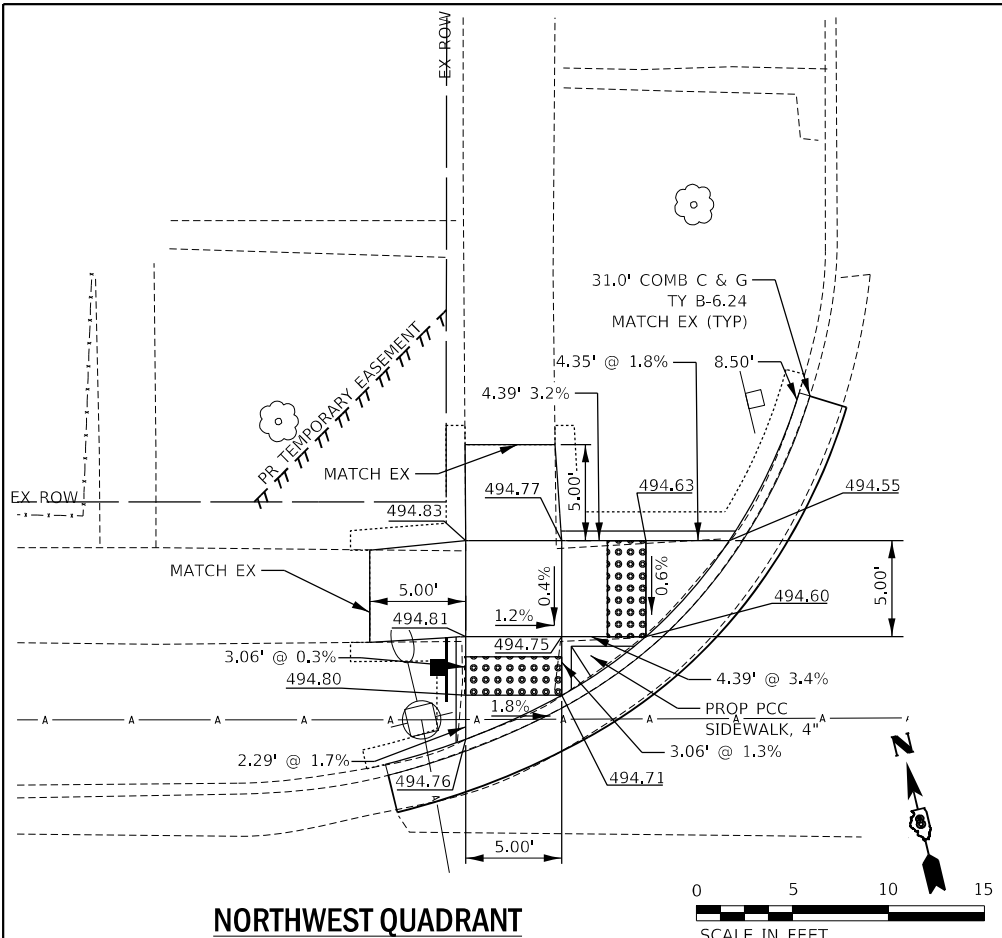
USER NAME = jberggren	DESIGNED - JRD\MSK\JF\MYS	REVISED -
PLOT SCALE = 40,0000 */ in.	DRAWN - MSK	REVISED -
PLOT DATE = 6/15/2022	CHECKED - SLD	REVISED -
	DATE - 6/15/2022	REVISED -

**STATE OF ILLINOIS
DEPARTMENT OF TRANSPORTATION**

**FAP ROUTE 805 (IL ROUTE 161)
CURB RAMP DETAILS - ELM**

SCALE: SHEET 6 OF 27 SHEETS STA. TO STA.

F.A.P. RTE. 805	SECTION (7Z-2, 8Z-2)SW-1	COUNTY MARION	TOTAL SHEETS 100	SHEET NO. 29
CONTRACT NO. 76L29				
ILLINOIS FED. AID PROJECT				



MODEL: D:\info\...
 FILE NAME: N:\projects\EEK_Mom\17-217_PTB_184-028 Phase 1 & II\IWO_1102-886 IL 161_ADA_Ramp_Revisions\CADD\Civil\CADD_Sheets\30-0876129-act-4.dwg



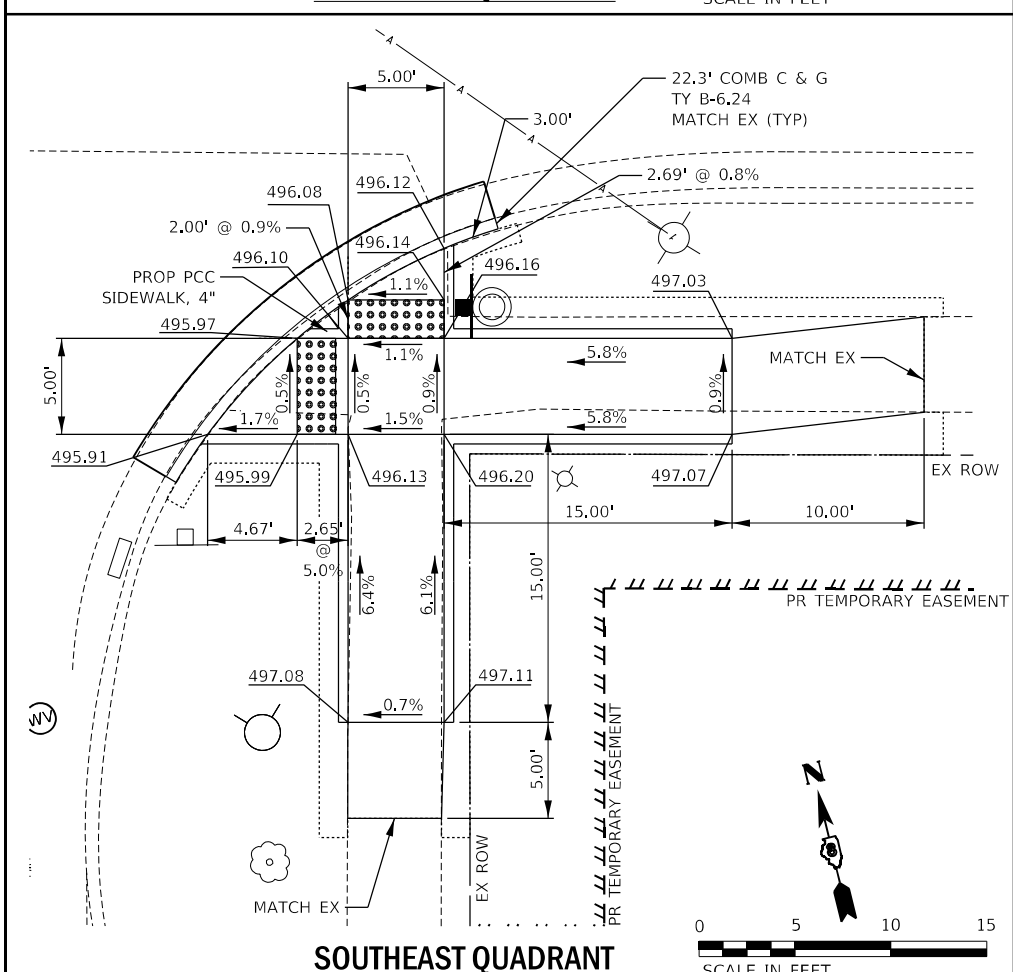
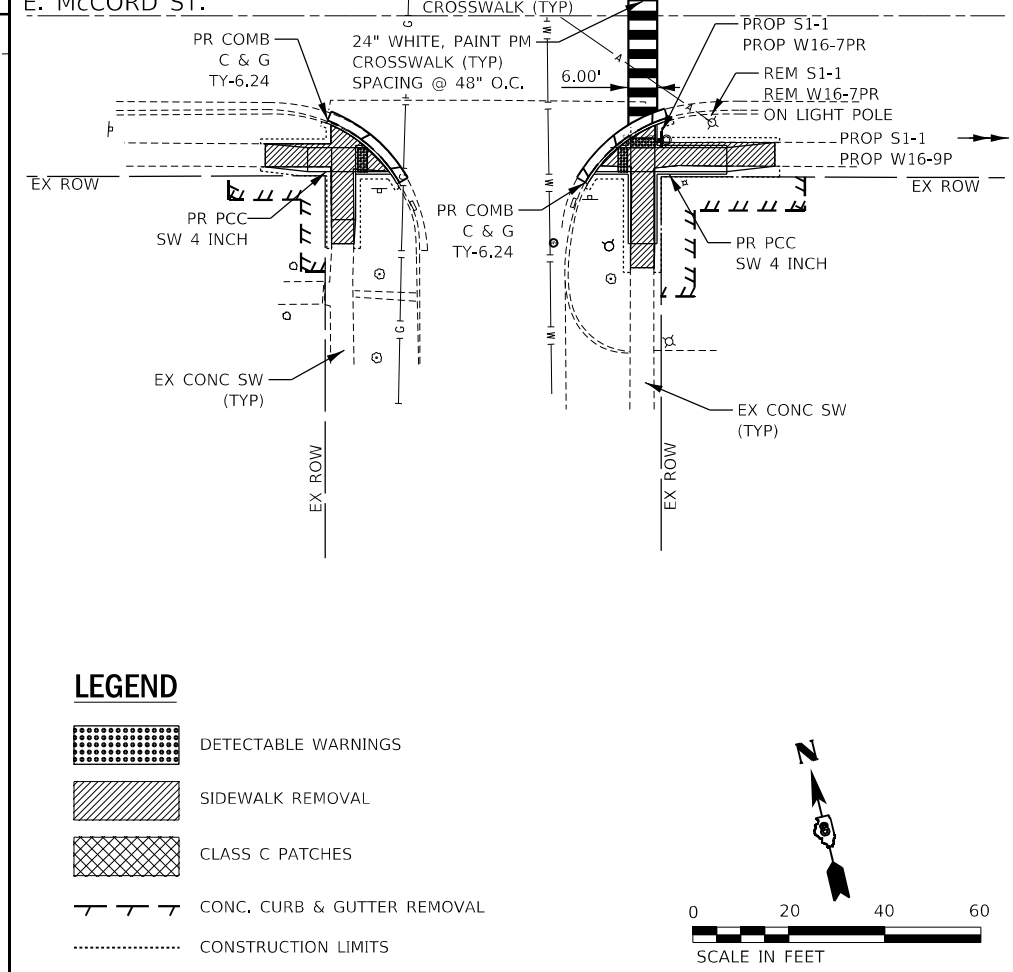
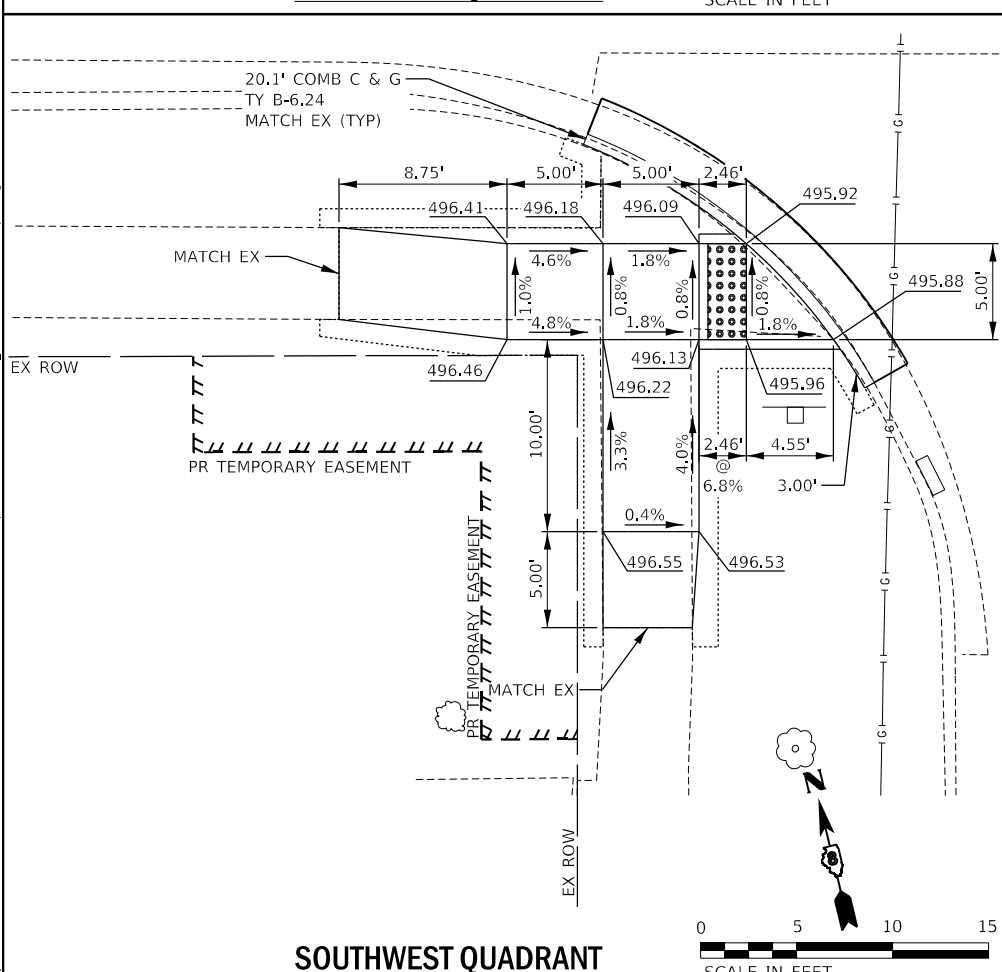
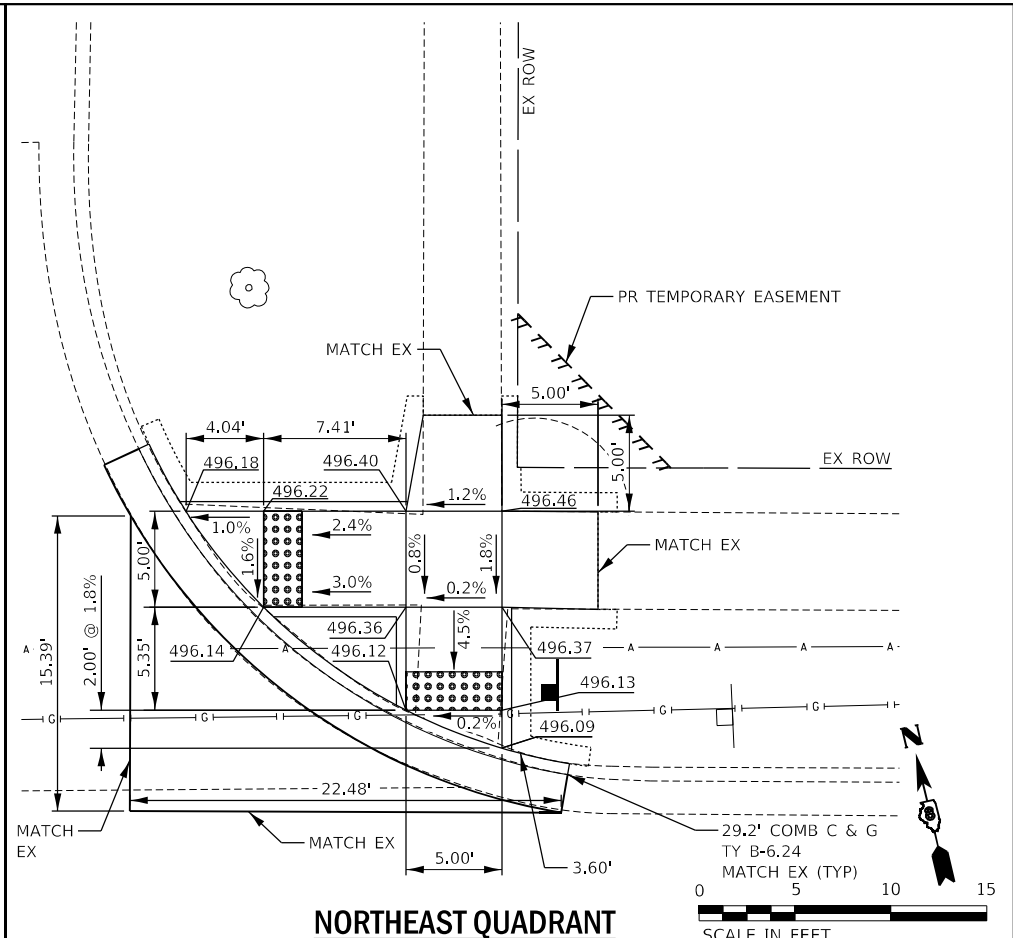
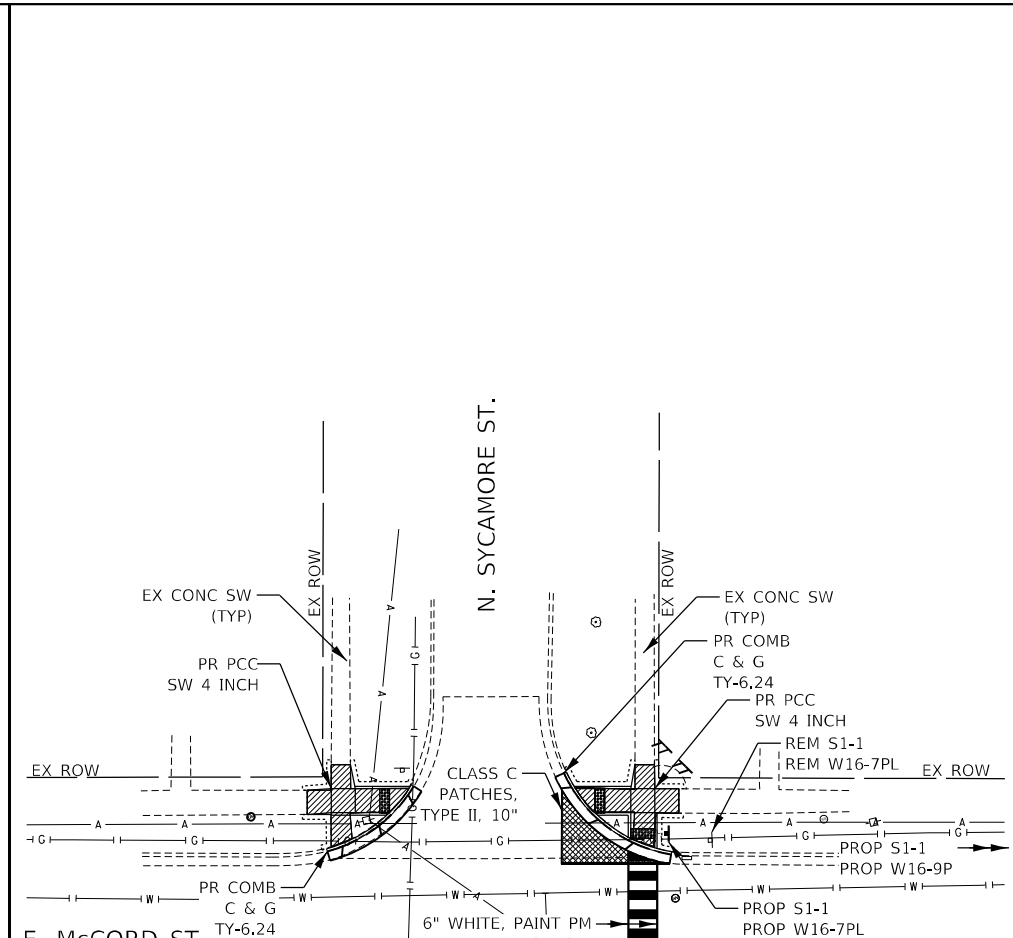
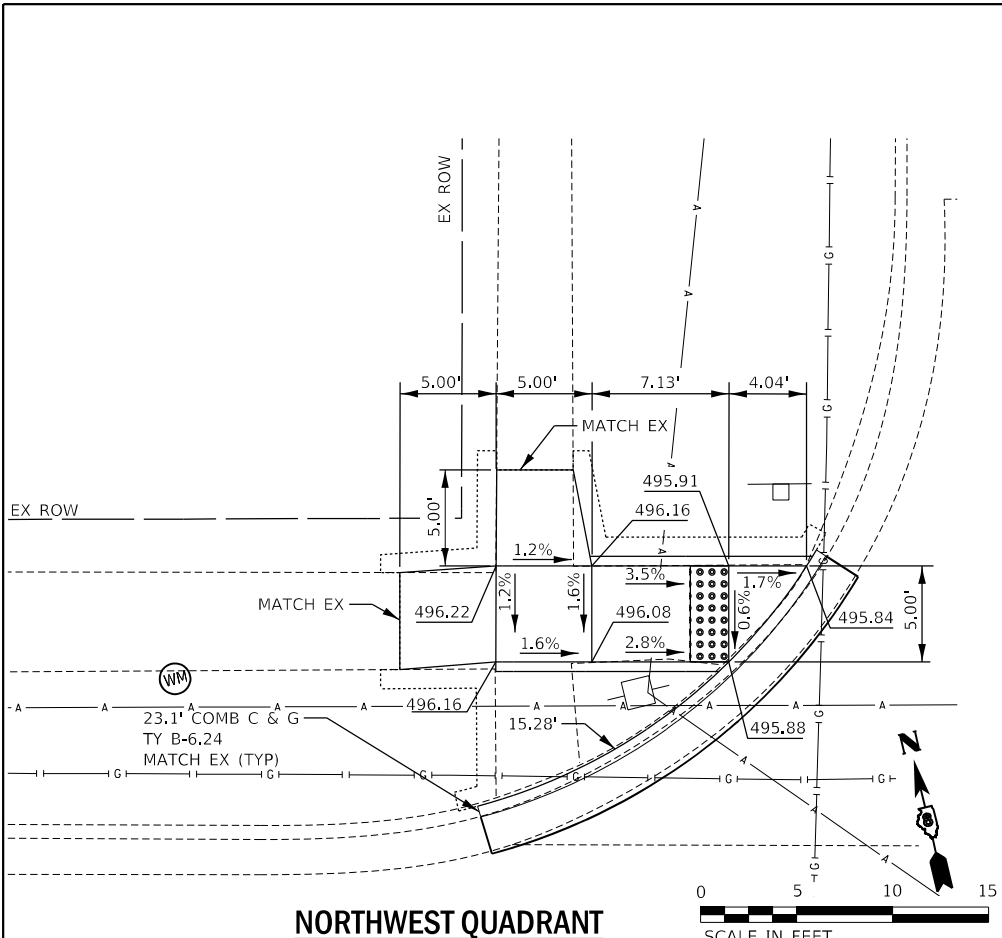
USER NAME = PSMIT	DESIGNED - JRD\MSK\JFM\MS	REVISED - ESI - PS 1/31/2020
PLOT SCALE = 20.0000" / 1"	DRAWN - MSK	REVISED -
PLOT DATE = 6/14/2022	CHECKED - SLD	REVISED -
	DATE - 6/14/2022	REVISED -

**STATE OF ILLINOIS
DEPARTMENT OF TRANSPORTATION**

**FAP ROUTE 805 (IL ROUTE 161)
CURB RAMP DETAILS - MAPLE**

SCALE: SHEET 7 OF 27 SHEETS STA. TO STA.

F.A.P. RTE. 805	SECTION (7Z-2, 8Z-2)SW-1	COUNTY MARION	TOTAL SHEETS 100	SHEET NO. 30
CONTRACT NO. 76L29				
ILLINOIS FED. AID PROJECT				



- LEGEND**
- DETECTABLE WARNINGS
 - SIDEWALK REMOVAL
 - CLASS C PATCHES
 - CONC. CURB & GUTTER REMOVAL
 - CONSTRUCTION LIMITS

MODEL: D:\info\...
 FILE NAME: N:\projects\EEK\Womn\17-217_PTB_184-028 Phase 1 & II\NO. 1102-886 IL 161_ADA Ramp_Revisions\CADD\Curb\CADD_Sheets\31-0876129-act-1.dgn

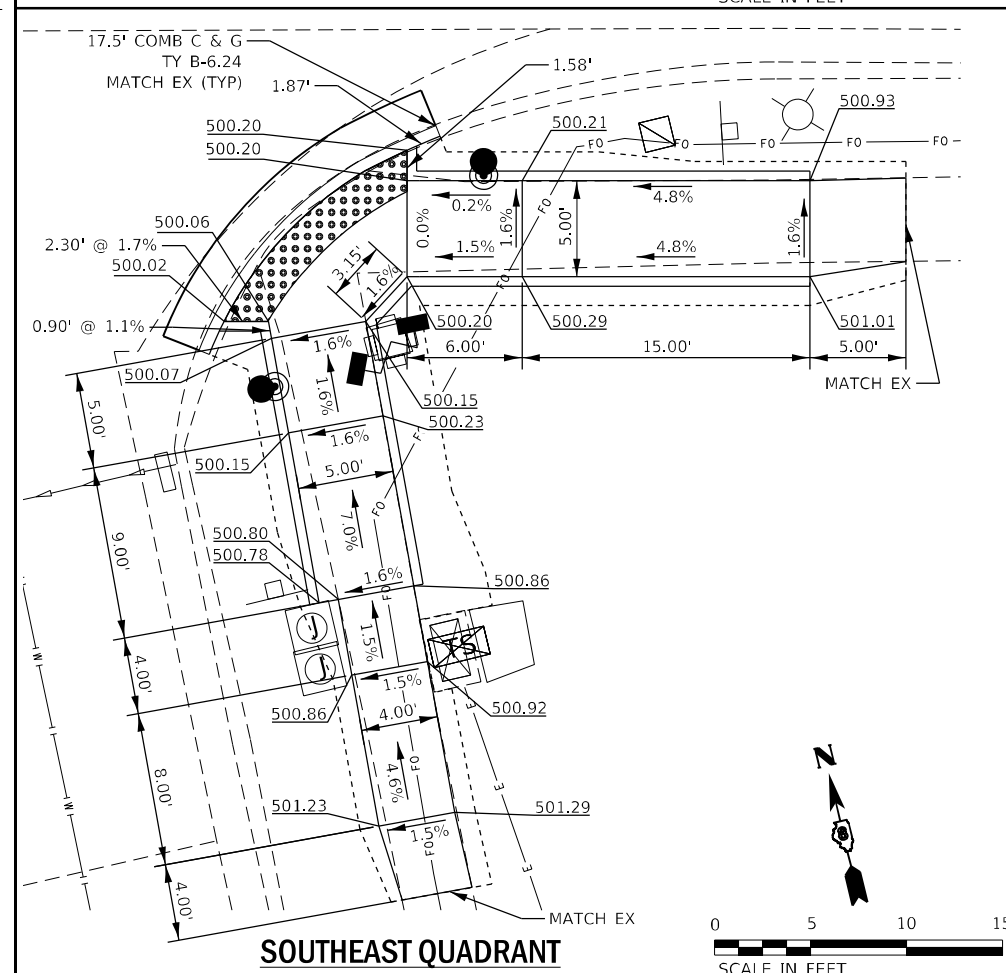
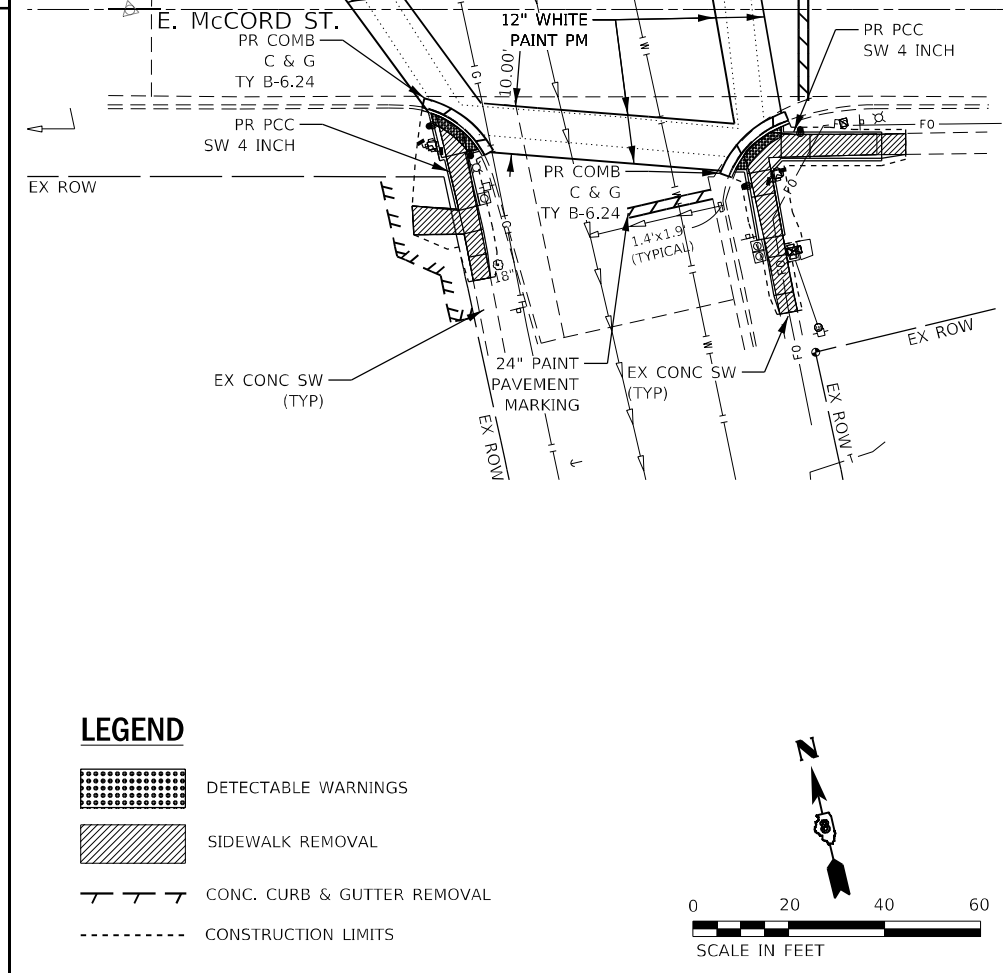
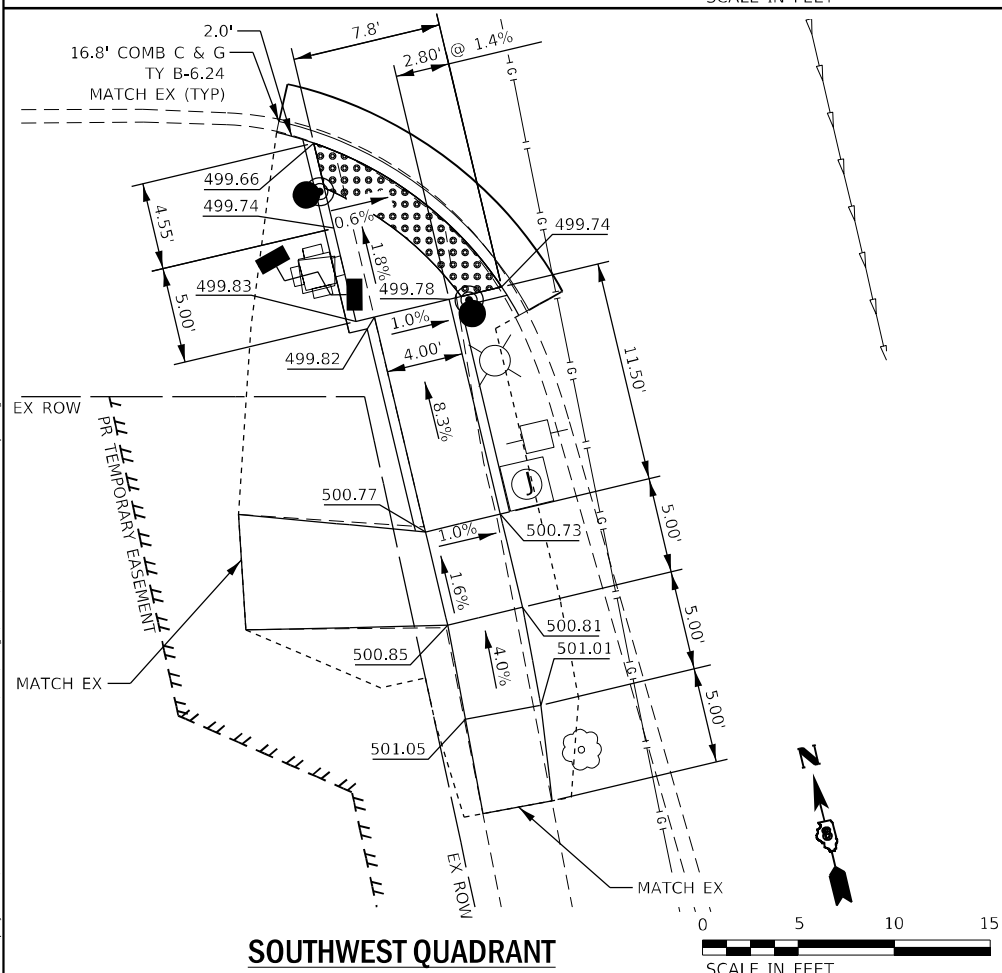
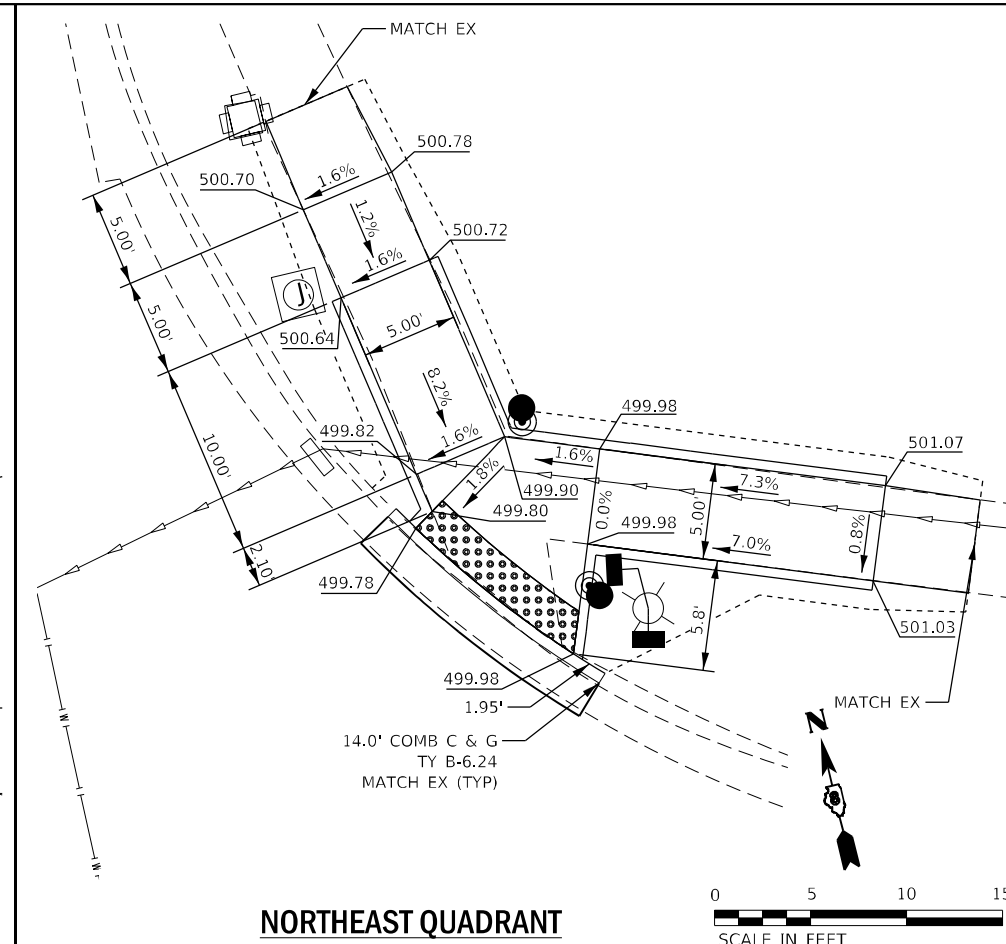
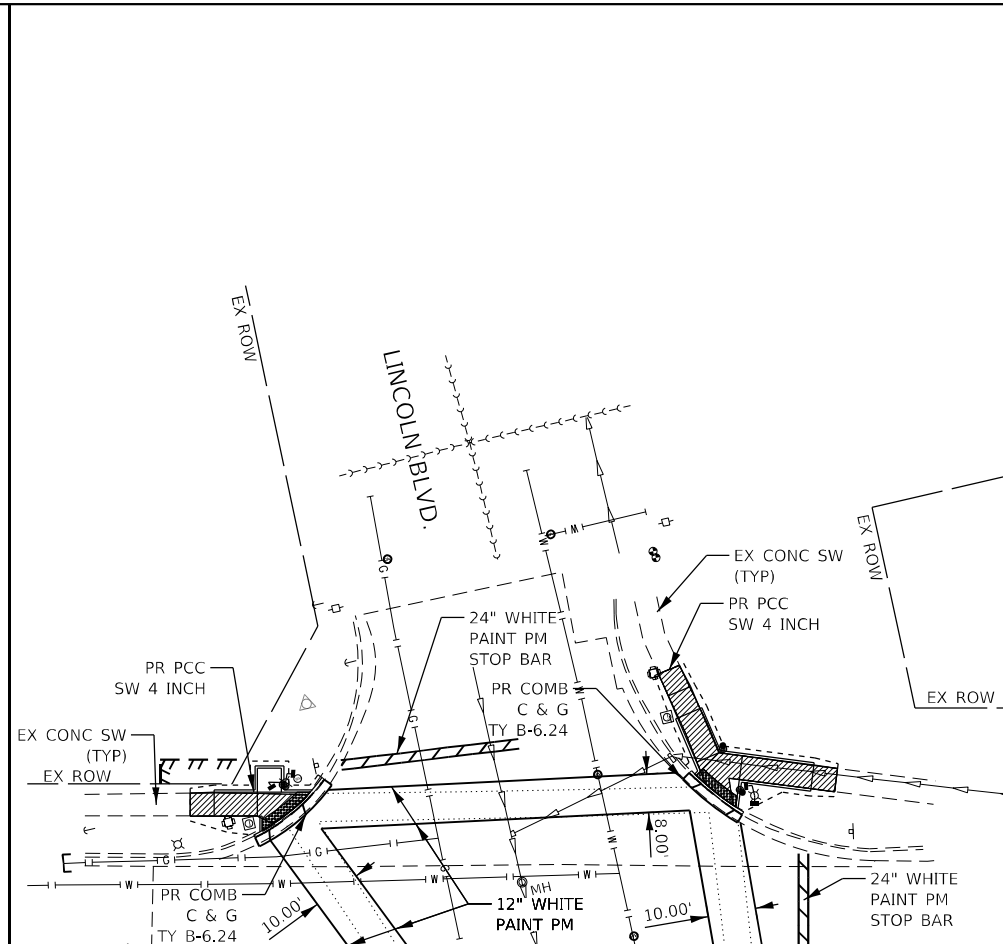
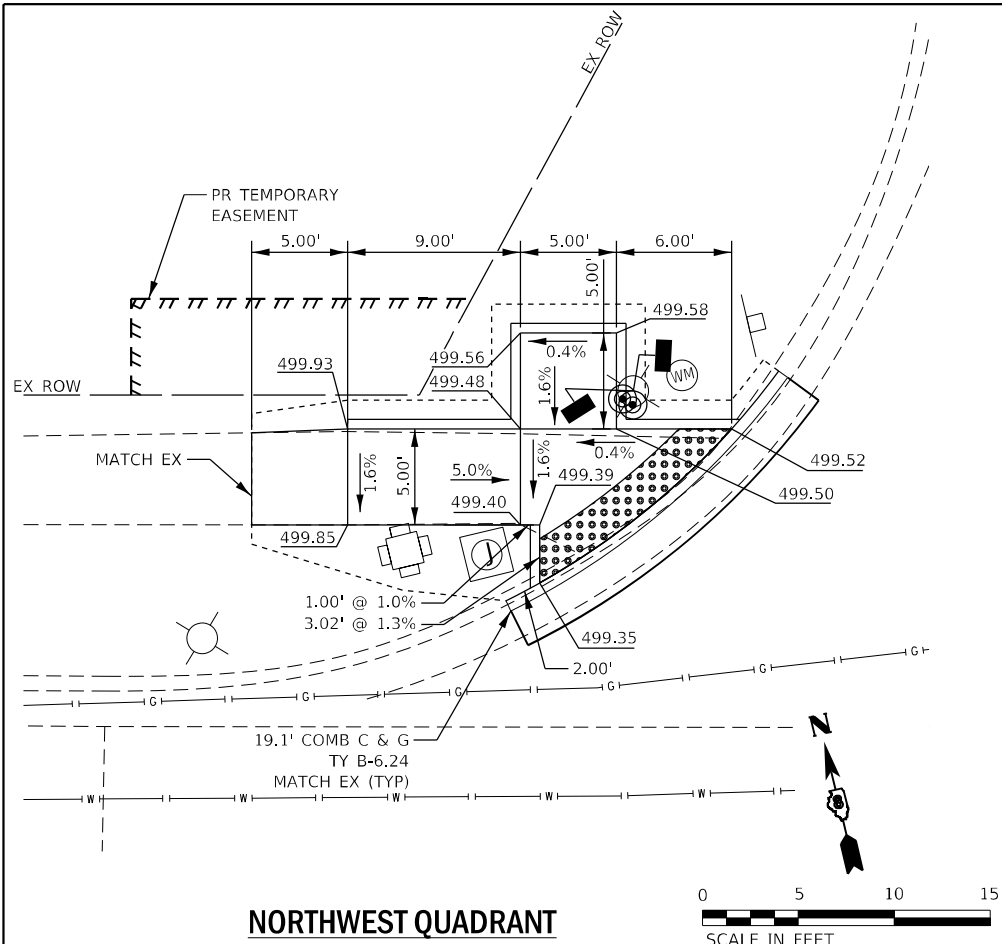


USER NAME = PSMIT	DESIGNED - JRD\MSK\JFMYS	REVISED - ESI - PS 1/31/2020
PLOT SCALE = 20.0000" / in.	DRAWN - MSK	REVISED -
PLOT DATE = 6/14/2022	CHECKED - SLD	REVISED -
	DATE - 6/14/2022	REVISED -

**STATE OF ILLINOIS
DEPARTMENT OF TRANSPORTATION**

FAP ROUTE 805 (IL ROUTE 161) CURB RAMP DETAILS - SYCAMORE	
SCALE:	SHEET 8 OF 27 SHEETS STA. TO STA.

F.A.P. RTE. 805	SECTION (7Z-2, 8Z-2)SW-1	COUNTY MARION	TOTAL SHEETS 100	SHEET NO. 31
CONTRACT NO. 76L29				
ILLINOIS FED. AID PROJECT				



- LEGEND**
- DETECTABLE WARNINGS
 - SIDEWALK REMOVAL
 - CONC. CURB & GUTTER REMOVAL
 - CONSTRUCTION LIMITS

EFK Moen
Civil Engineering Design

USER NAME = jberggren	DESIGNED - JRD/MSK/SJF/MYS	REVISED -
PLOT SCALE = 40,0000' / in.	DRAWN - MSK	REVISED -
PLOT DATE = 6/15/2022	CHECKED - SLD	REVISED -
	DATE - 6/15/2022	REVISED -

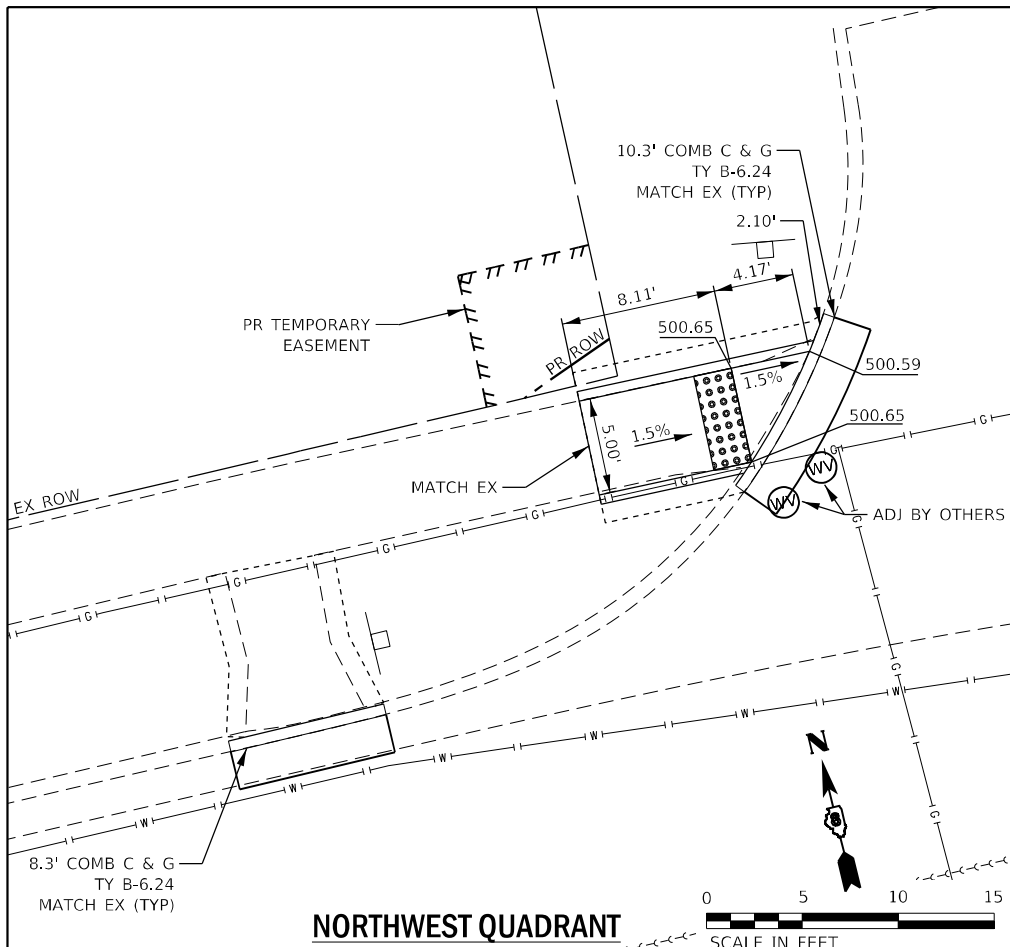
STATE OF ILLINOIS
DEPARTMENT OF TRANSPORTATION

FAP ROUTE 805 (IL ROUTE 161)
CURB RAMP DETAILS - LINCOLN

SCALE: SHEET 10 OF 27 SHEETS STA. TO STA.

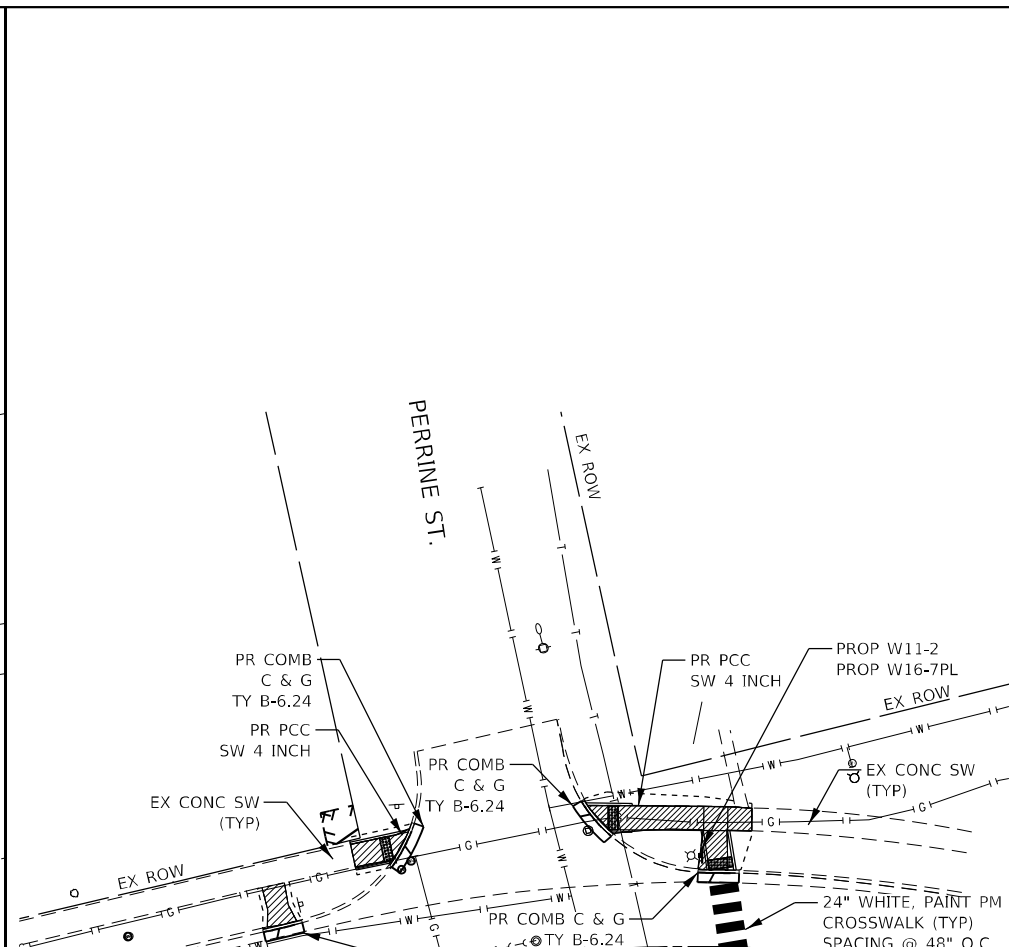
F.A.P. RTE. 805	SECTION (7Z-2, 8Z-2)SW-1	COUNTY MARION	TOTAL SHEETS 100	SHEET NO. 33
ILLINOIS FED. AID PROJECT			CONTRACT NO. 76L29	

MODEL: Default
 FILE NAME: \\server19\proj\805\17041_03_IL_161_ADA_08781_29\CDM\Design\Pre\Drawings\805\805_161_29_sht.dwg



NORTHWEST QUADRANT

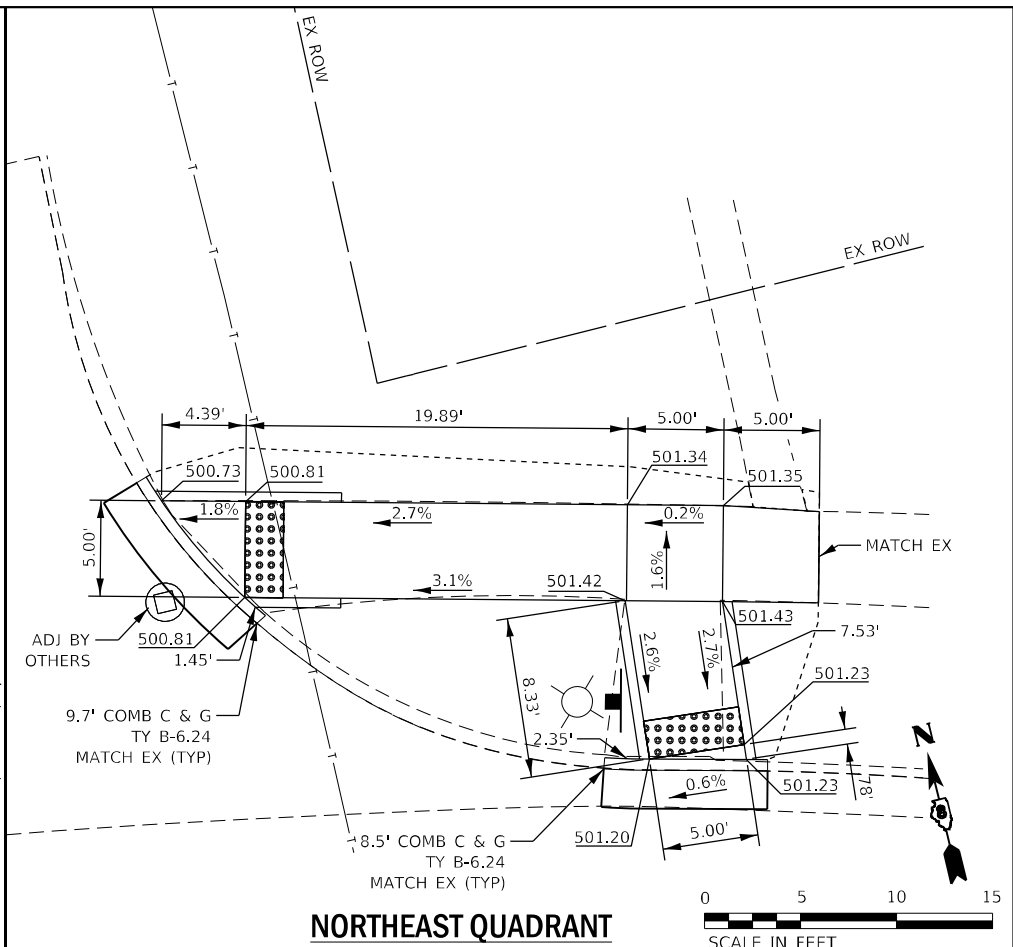
SCALE IN FEET



LEGEND

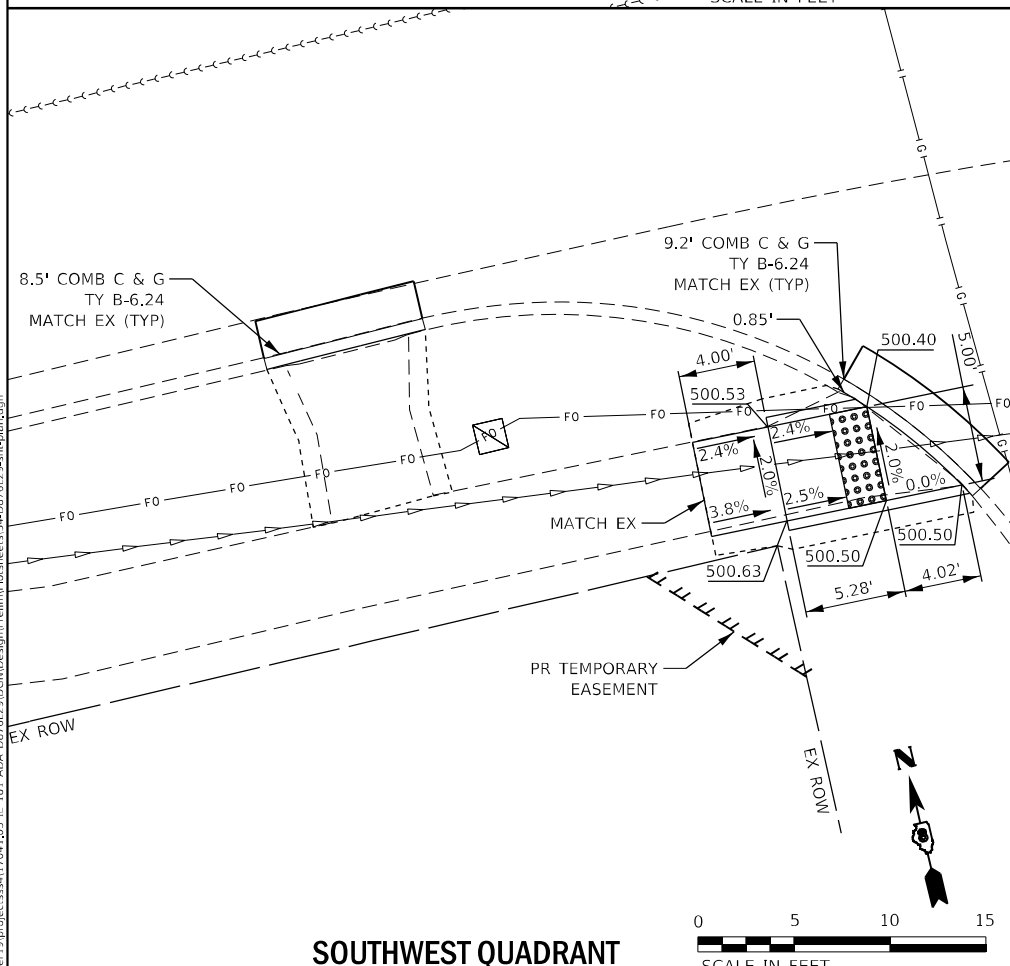
- DETECTABLE WARNINGS
- SIDEWALK REMOVAL
- CONC. CURB & GUTTER REMOVAL
- CONSTRUCTION LIMITS

SCALE IN FEET



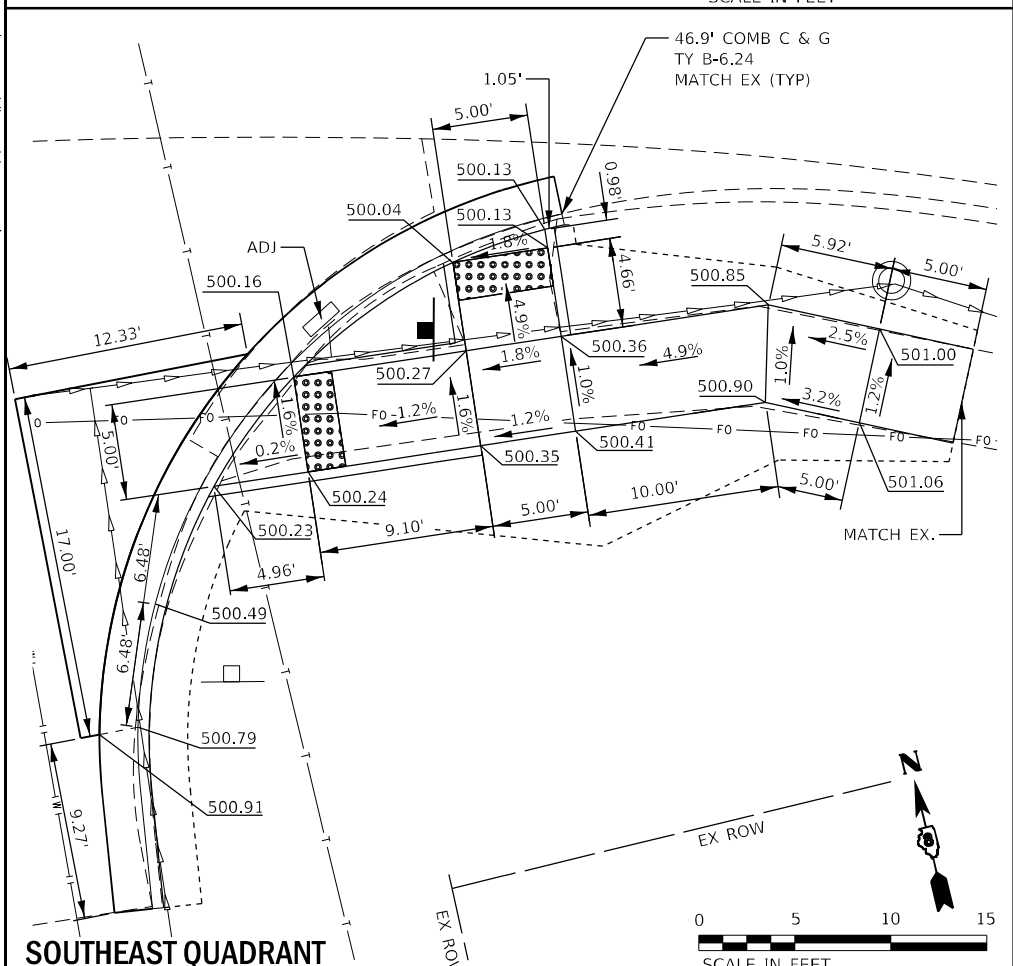
NORTHEAST QUADRANT

SCALE IN FEET



SOUTHWEST QUADRANT

SCALE IN FEET



SOUTHEAST QUADRANT

SCALE IN FEET

MODEL: Default
 FILE NAME: \\server19\projects\4117041_03_IL_161_A04_08781_29\CDM\Design\Prelim\Sheet34-D08781_29-shc.dwg



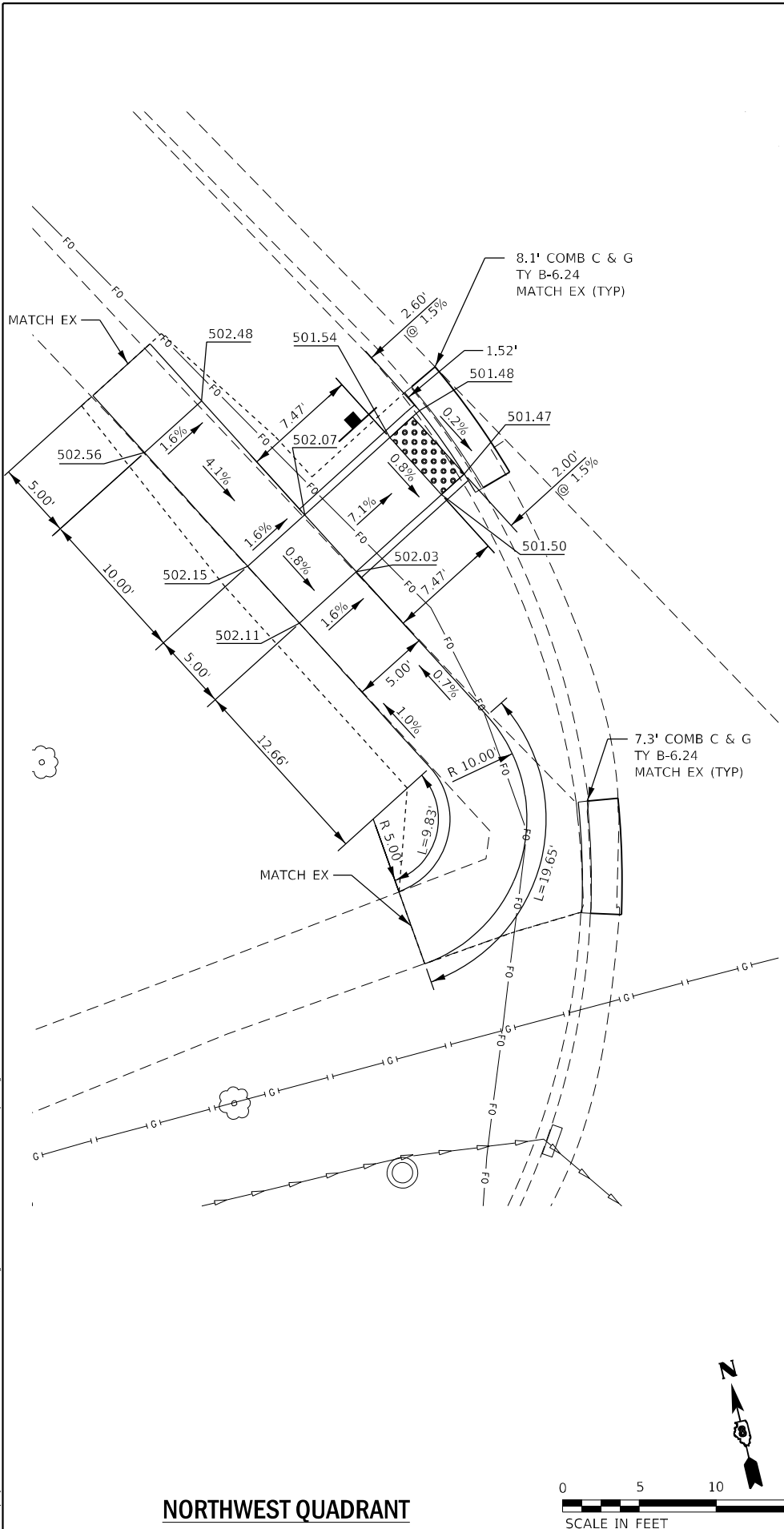
USER NAME = Jberggren	DESIGNED - JRD/MSK/SJF/MYS	REVISED -
PLOT SCALE = 40,0000 * / in.	DRAWN - MSK	REVISED -
PLOT DATE = 6/15/2022	CHECKED - SLD	REVISED -
	DATE - 6/15/2022	REVISED -

**STATE OF ILLINOIS
DEPARTMENT OF TRANSPORTATION**

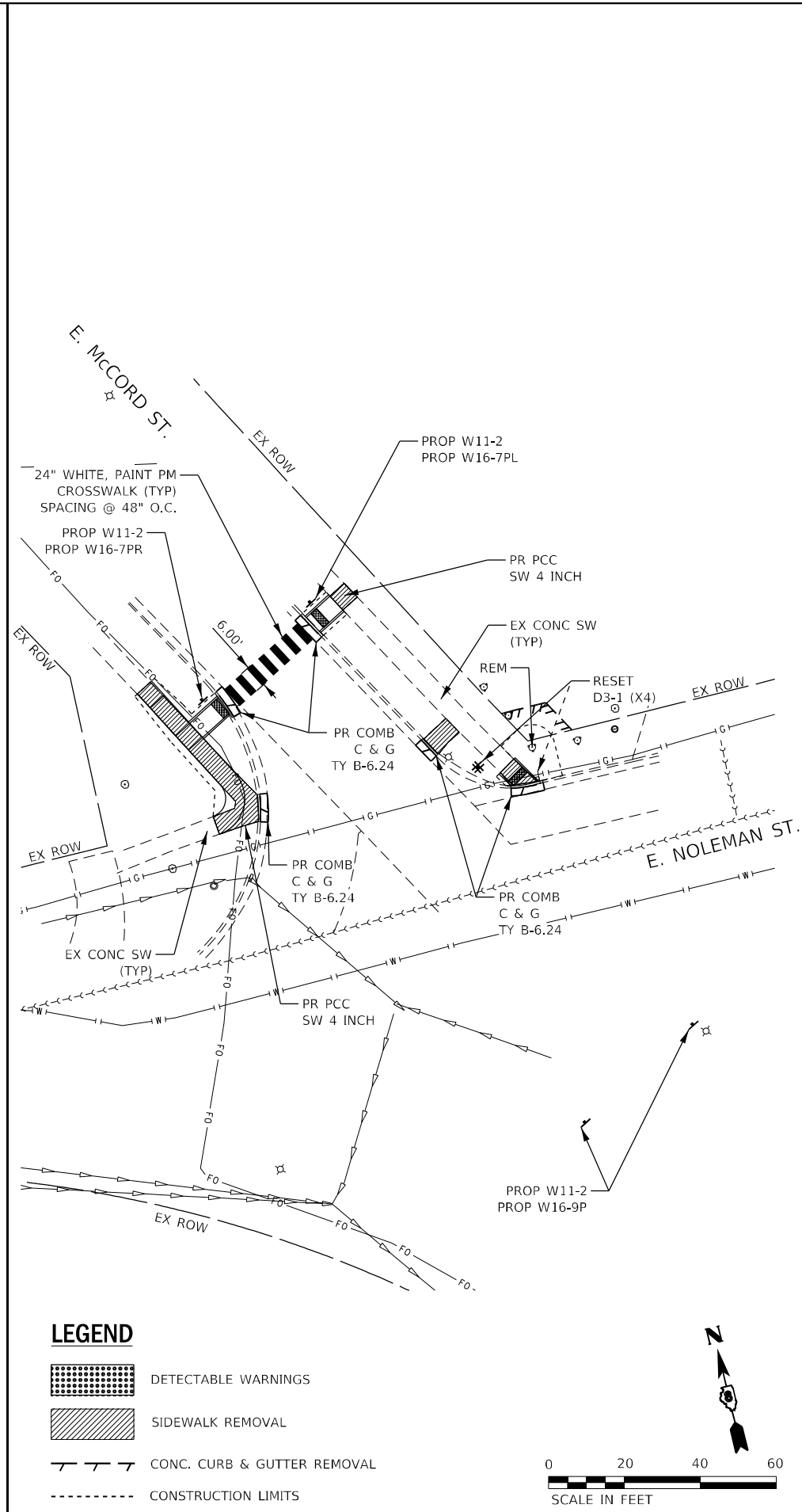
**FAP ROUTE 805 (IL ROUTE 161)
CURB RAMP DETAILS - PERRINE**

SCALE: SHEET 11 OF 27 SHEETS STA. TO STA.



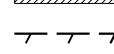

F.A.P. RTE. 805	SECTION (7Z-2, 8Z-2)SW-1	COUNTY MARION	TOTAL SHEETS 100	SHEET NO. 34
ILLINOIS FED. AID PROJECT				CONTRACT NO. 76L29

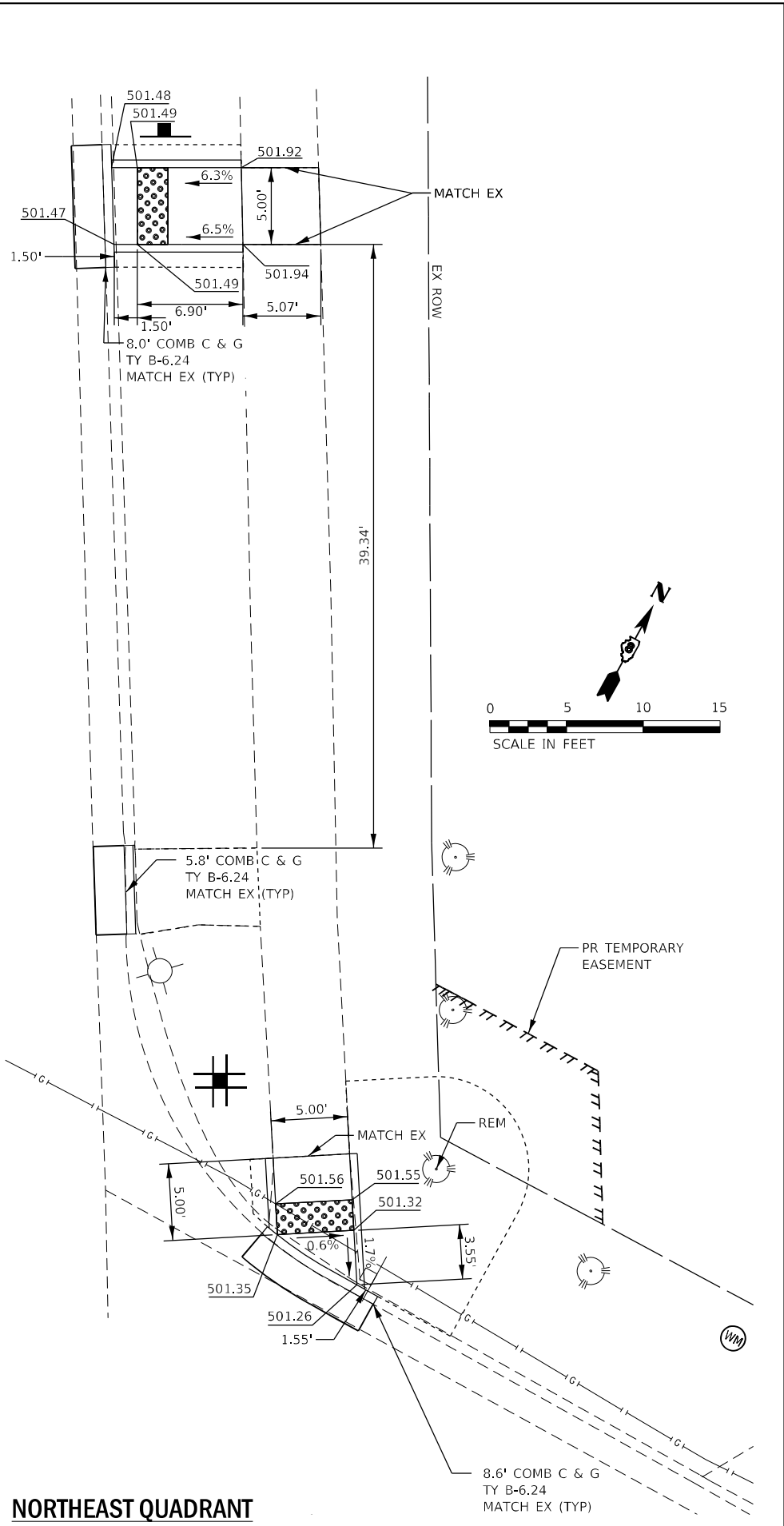


NORTHWEST QUADRANT



LEGEND

-  DETECTABLE WARNINGS
-  SIDEWALK REMOVAL
-  CONC. CURB & GUTTER REMOVAL
-  CONSTRUCTION LIMITS



NORTHEAST QUADRANT



MODEL: Default
 FILE NAME: \\server1\projects\805\17041_03_IL_161_ADA_0876L29\CDM\Design\Prelim\Bak\sheet35.dwg
 USER: jbergren
 DATE: 6/15/2022

EFK Moen
Civil Engineering Design

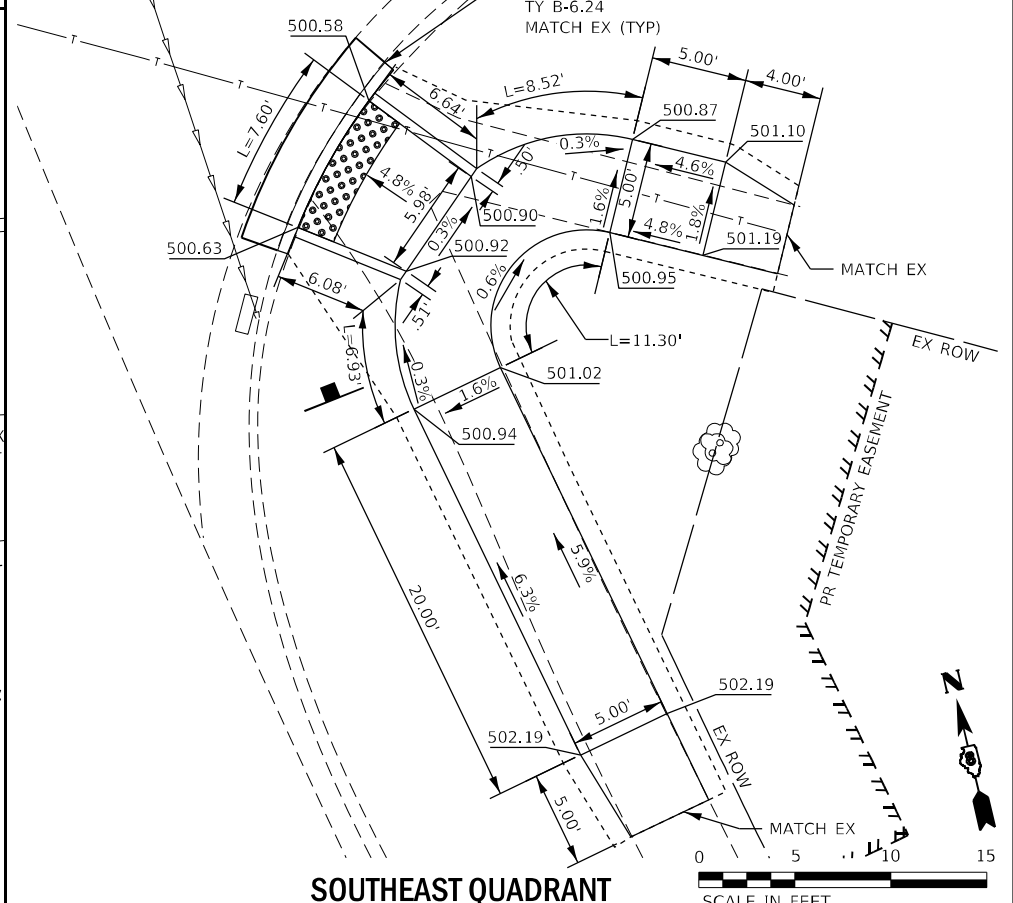
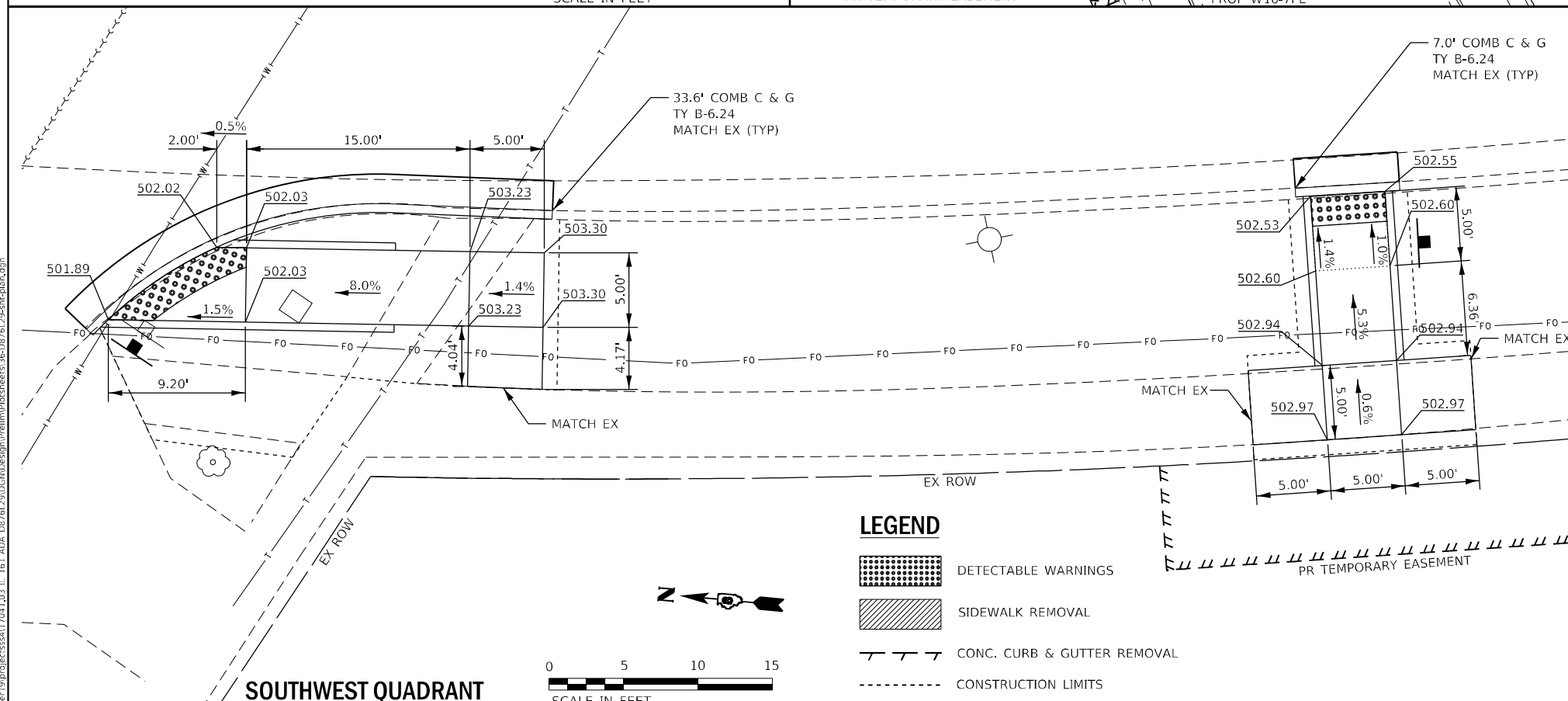
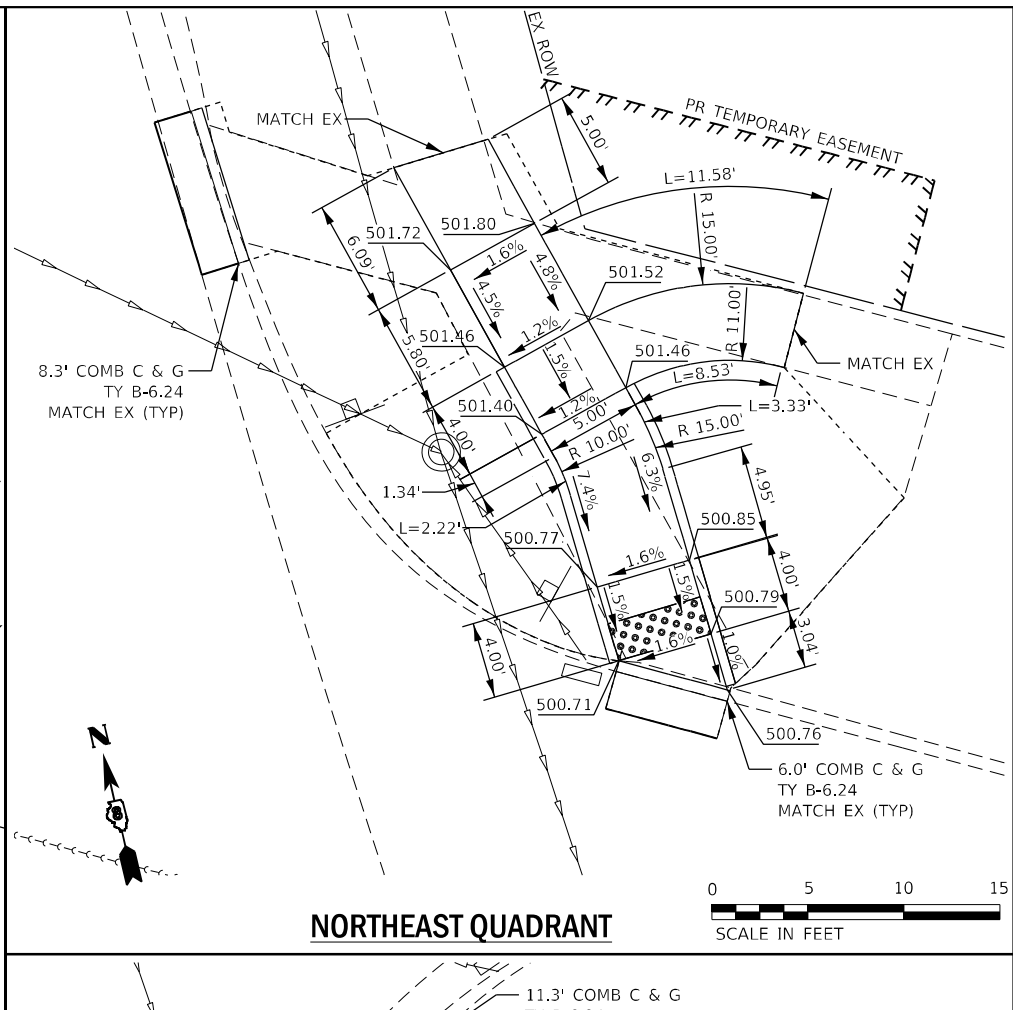
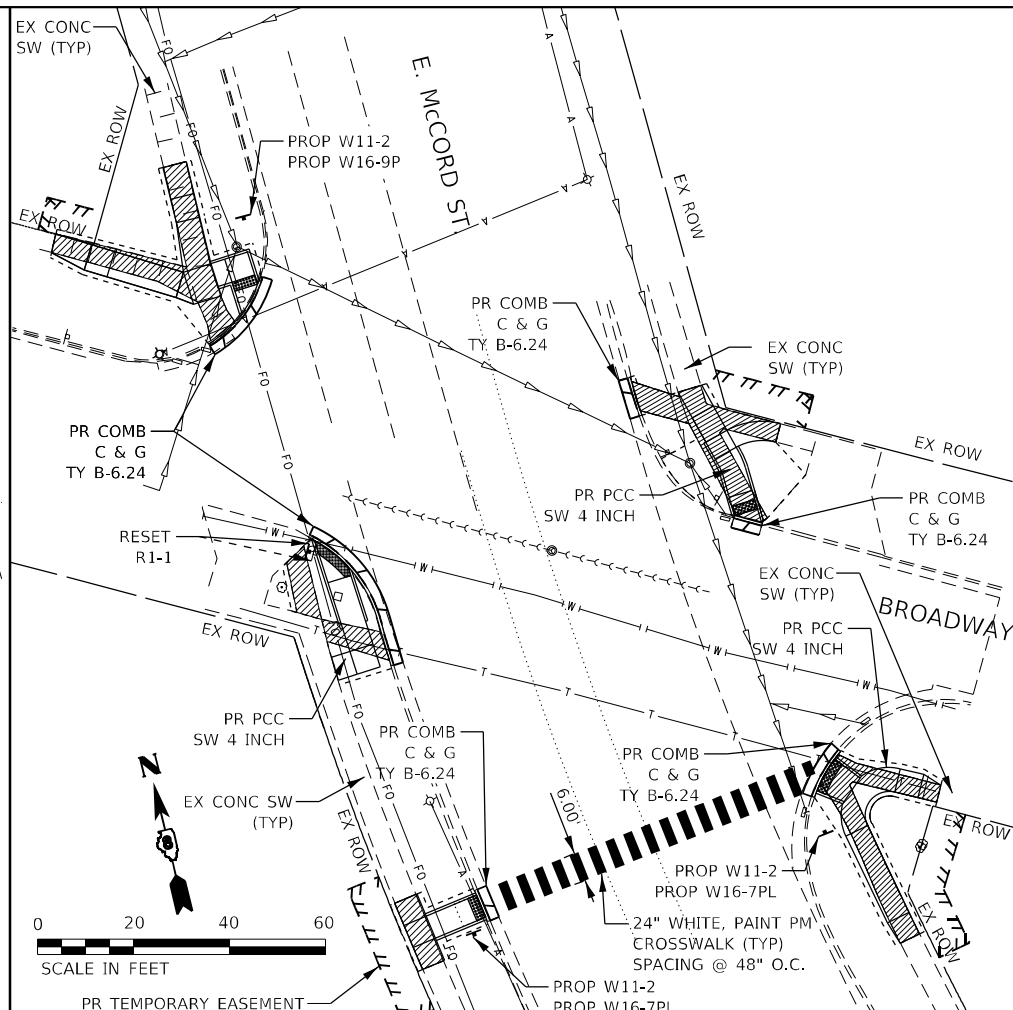
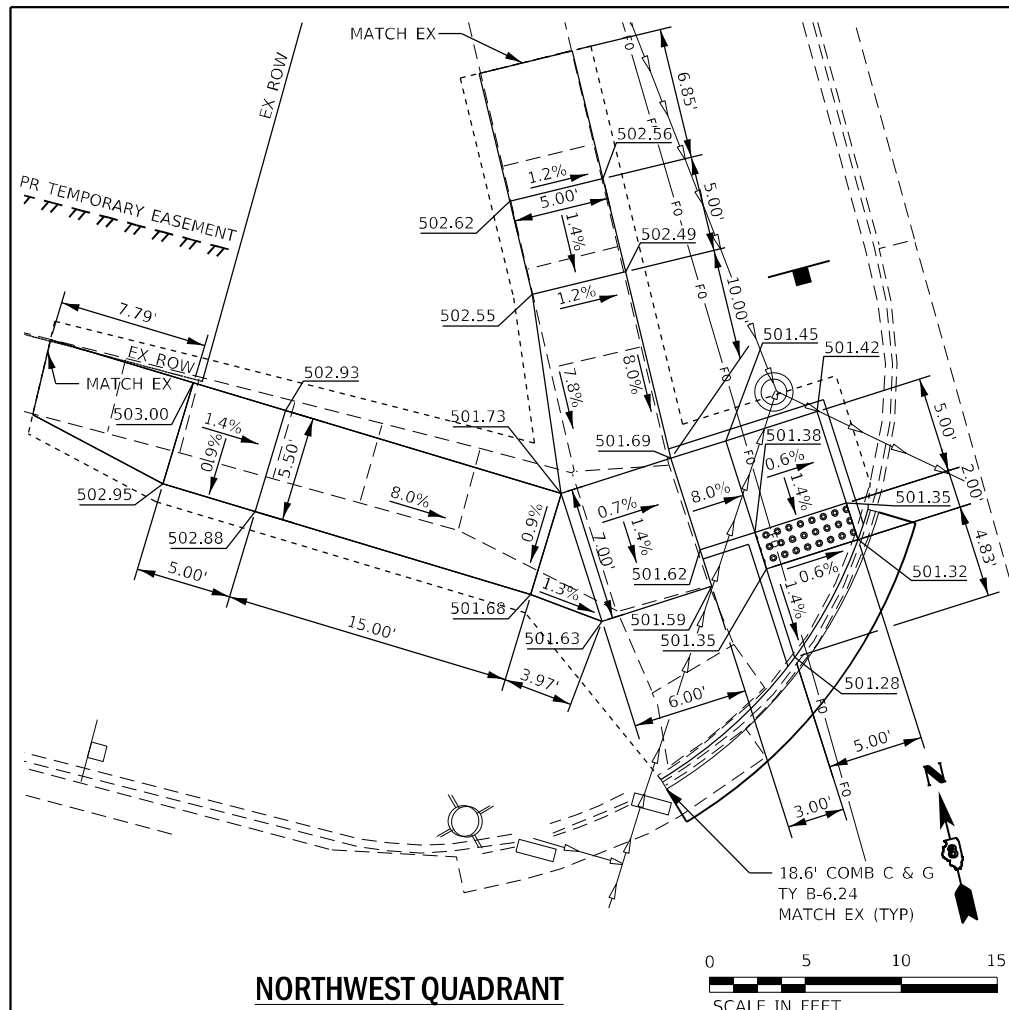
USER NAME = jbergren	DESIGNED - JRD/MSK/SJF/MYS	REVISED -
DRAWN - MSK	CHECKED - SLD	REVISED -
PLOT SCALE = 40,0000 * / in.	DATE - 6/15/2022	REVISED -
PLOT DATE = 6/15/2022		

**STATE OF ILLINOIS
DEPARTMENT OF TRANSPORTATION**

**FAP ROUTE 805 (IL ROUTE 161)
CURB RAMP DETAILS - NOLEMAN**

SCALE: SHEET 12 OF 27 SHEETS STA. TO STA.

F.A.P. RTE. 805	SECTION (7Z-2, 8Z-2)SW-1	COUNTY MARION	TOTAL SHEETS 100	SHEET NO. 35
CONTRACT NO. 76L29				
ILLINOIS FED. AID PROJECT				



- LEGEND**
- DETECTABLE WARNINGS
 - SIDEWALK REMOVAL
 - CONC. CURB & GUTTER REMOVAL
 - CONSTRUCTION LIMITS

EFK Moen
Civil Engineering Design

USER NAME = jberggren	DESIGNED - JRD/MSK/SJF/MYS	REVISED -
PLOT SCALE = 40,0000' / in.	DRAWN - MSK	REVISED -
PLOT DATE = 6/15/2022	CHECKED - SLD	REVISED -
	DATE - 6/15/2022	REVISED -

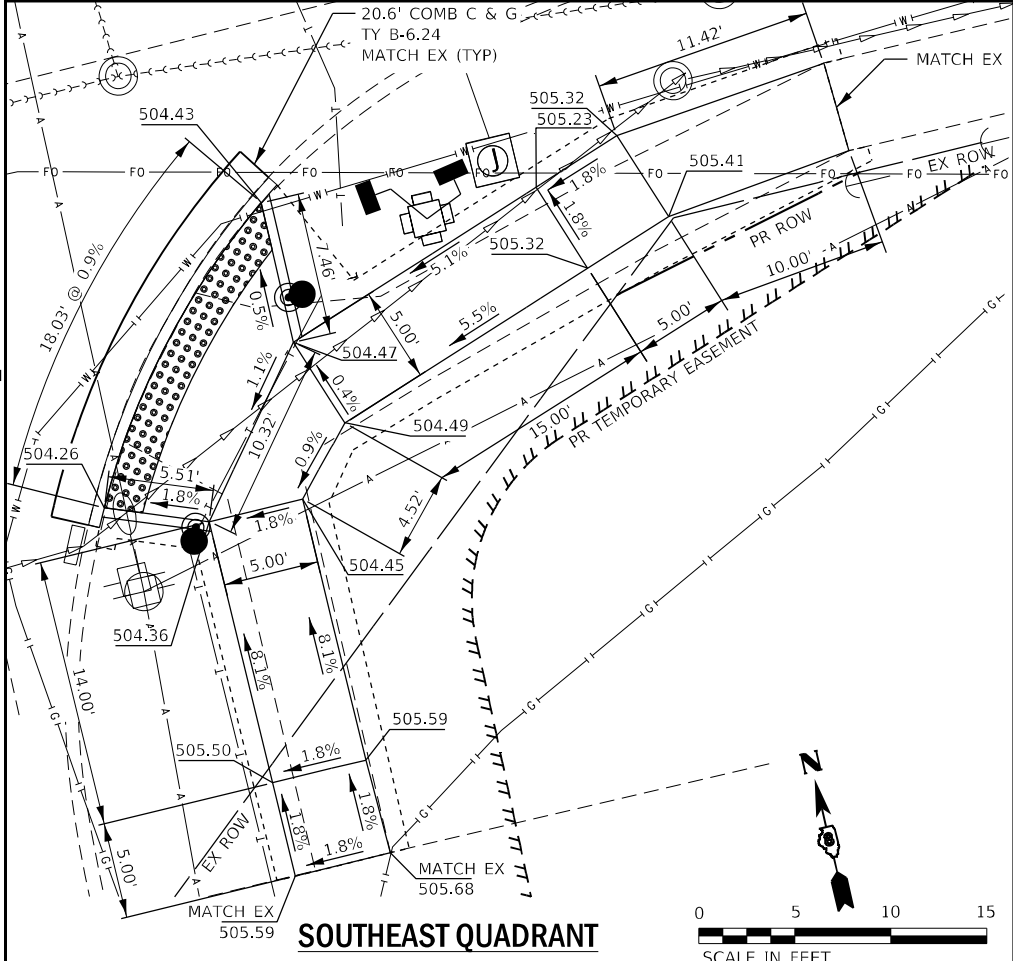
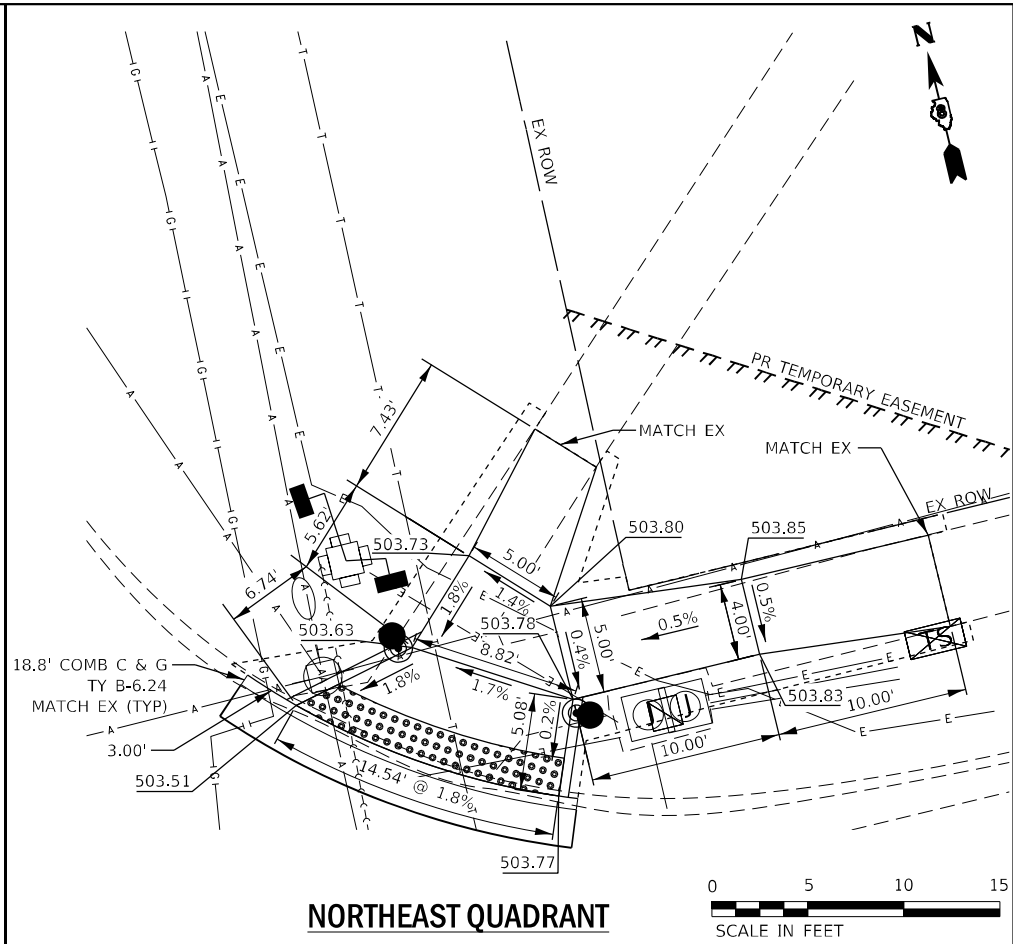
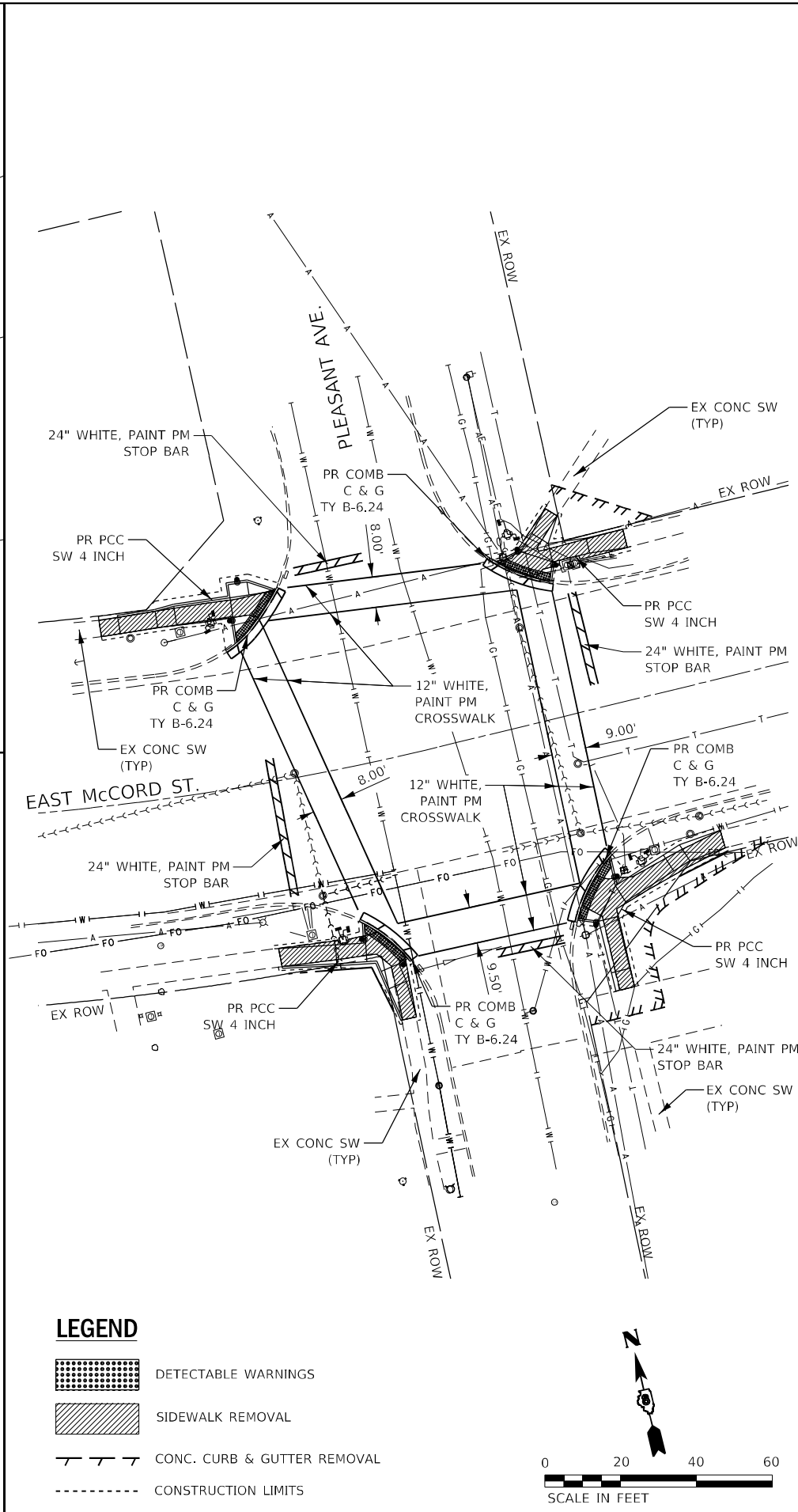
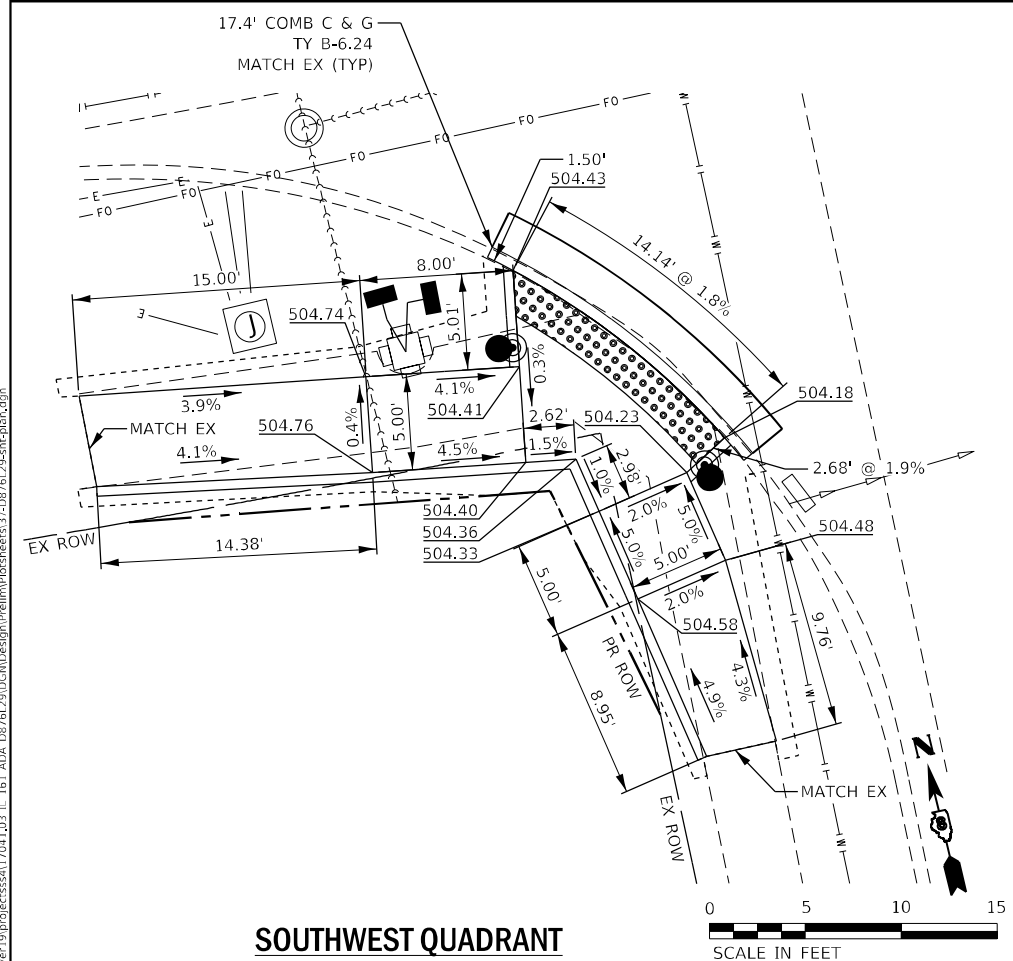
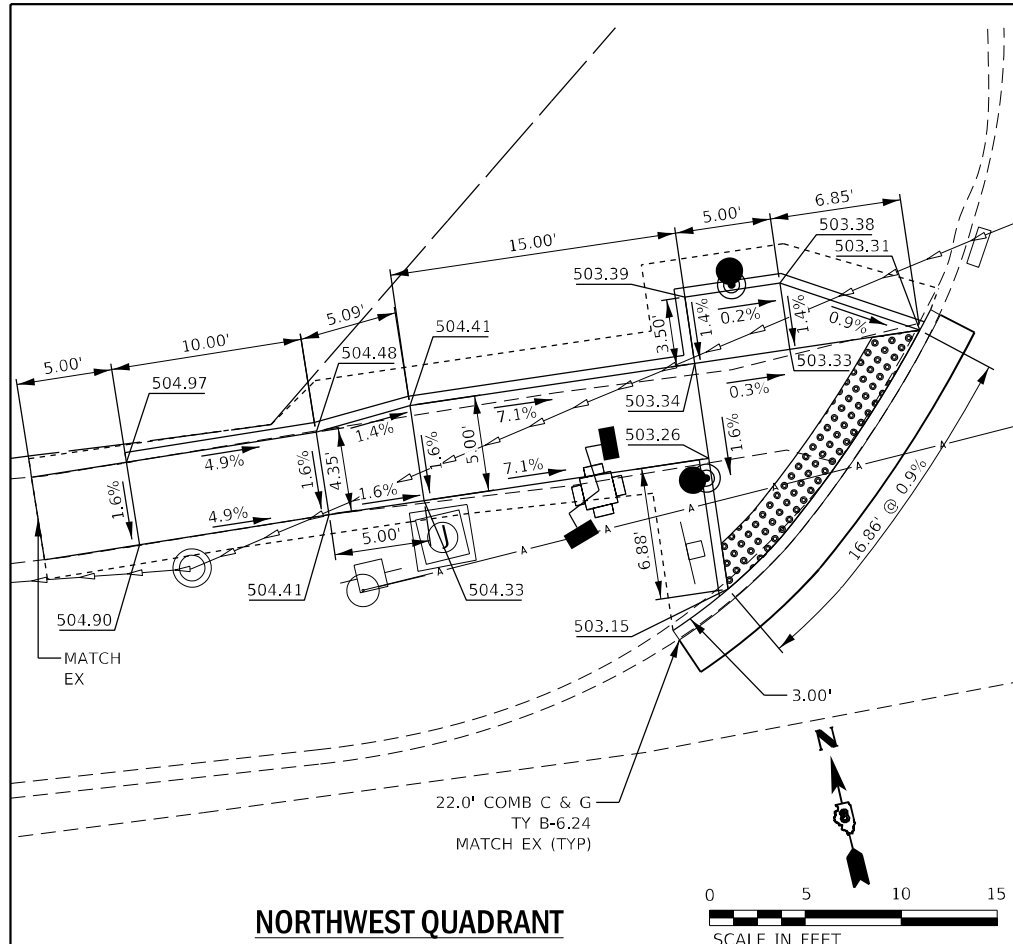
STATE OF ILLINOIS
DEPARTMENT OF TRANSPORTATION

FAP ROUTE 805 (IL ROUTE 161)
CURB RAMP DETAILS - BROADWAY

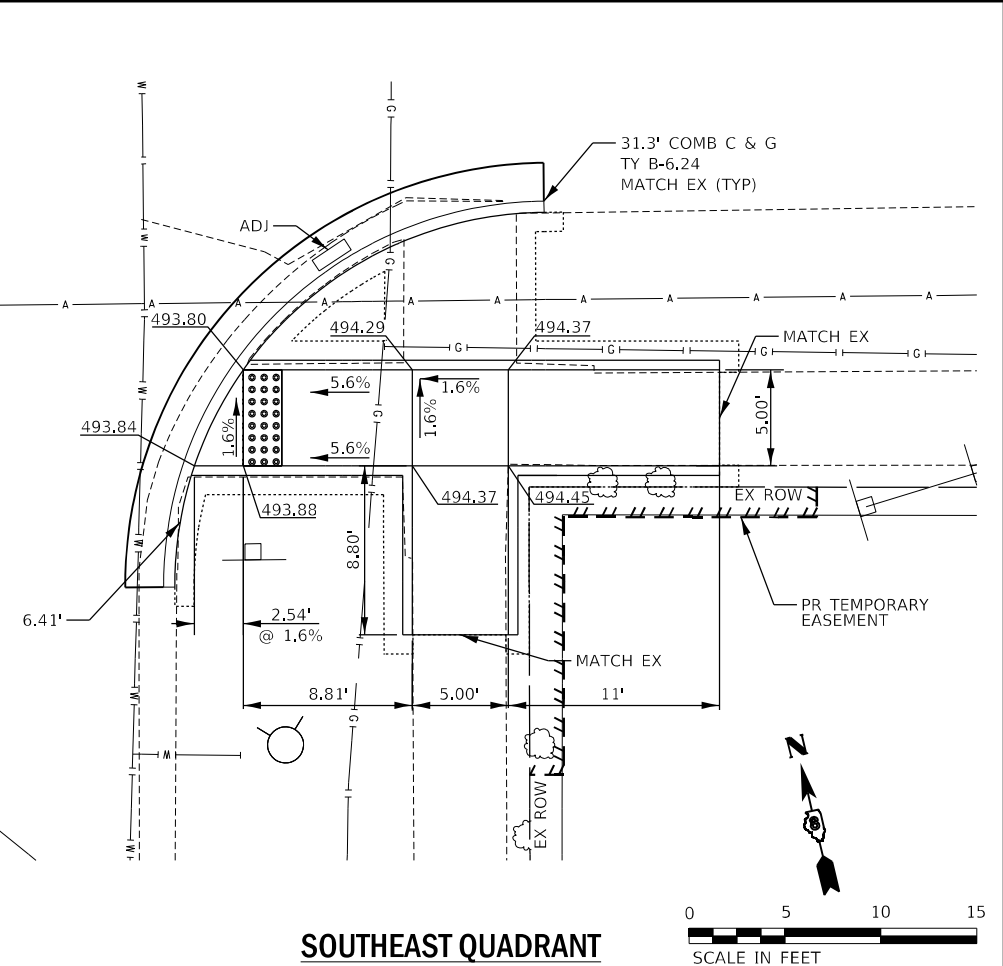
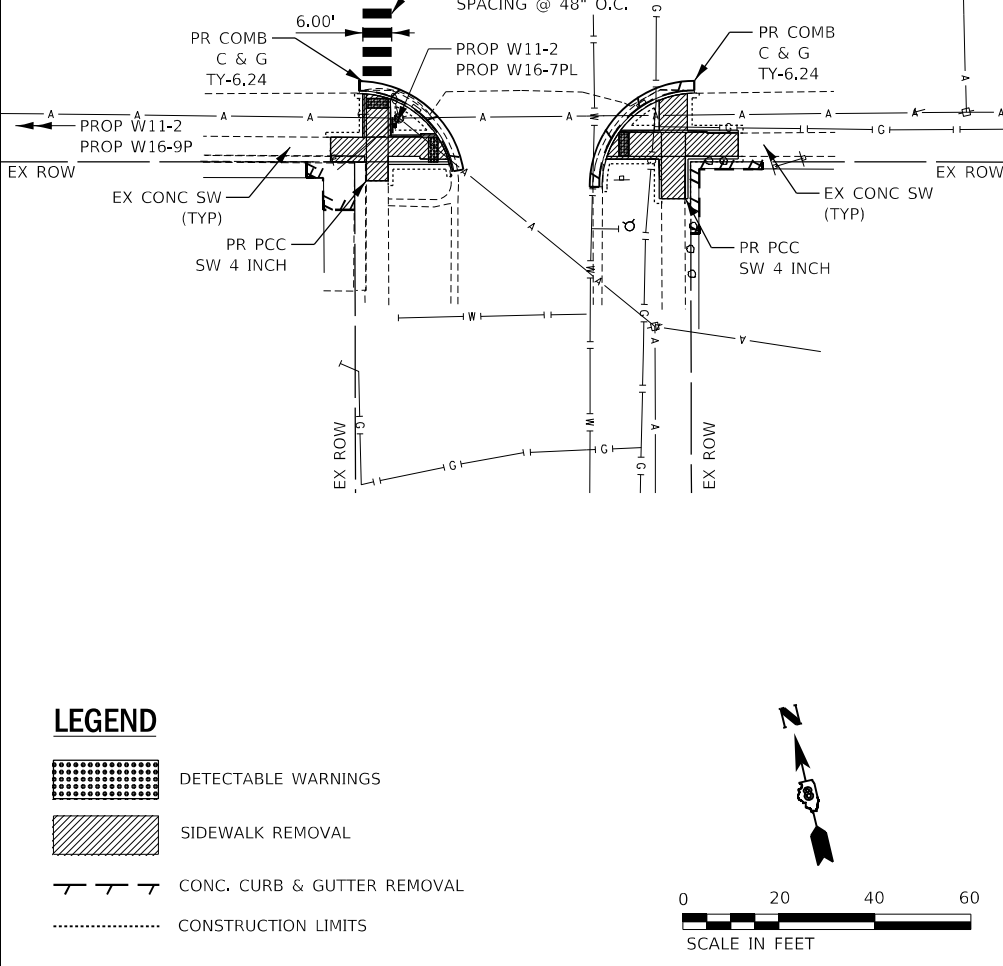
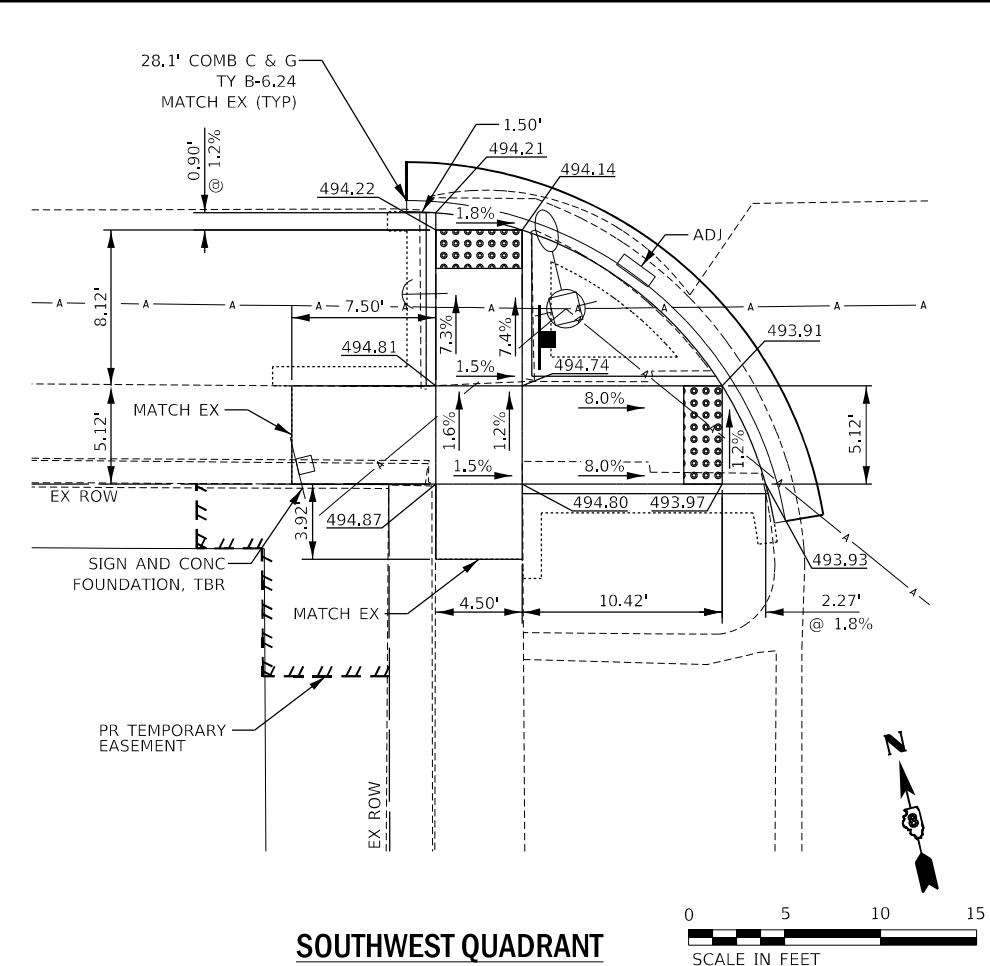
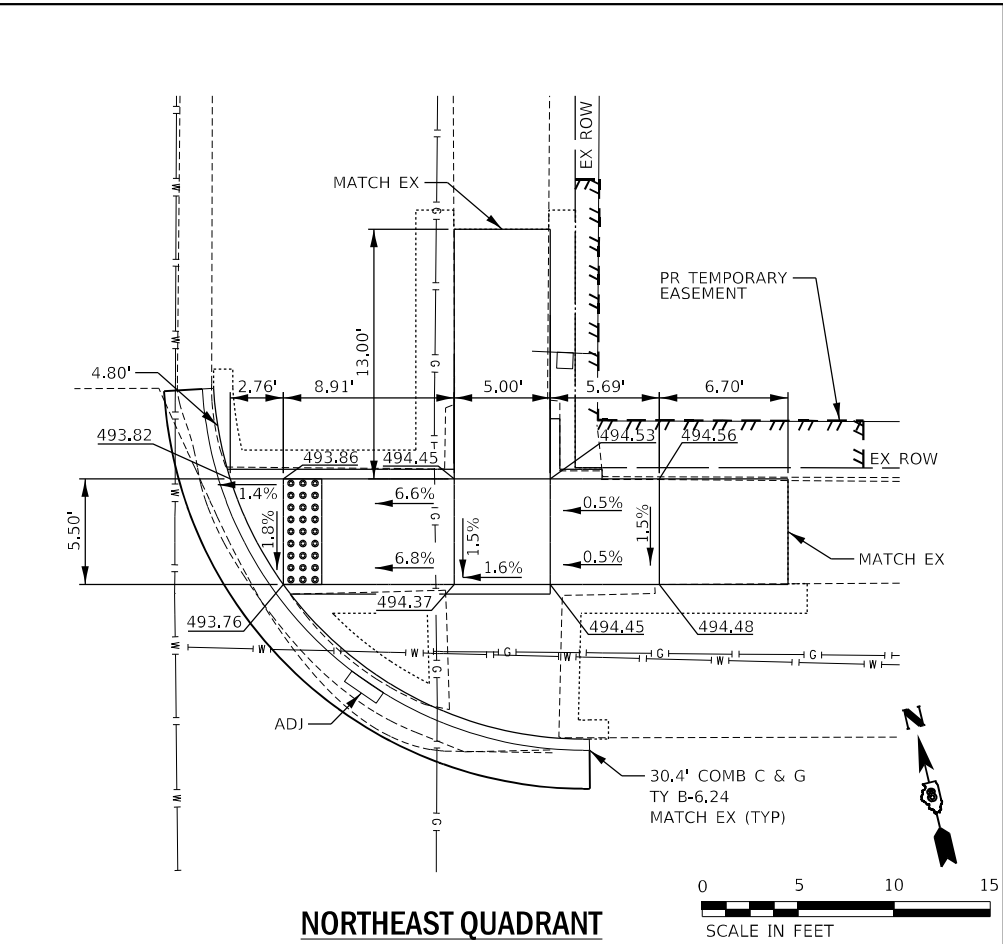
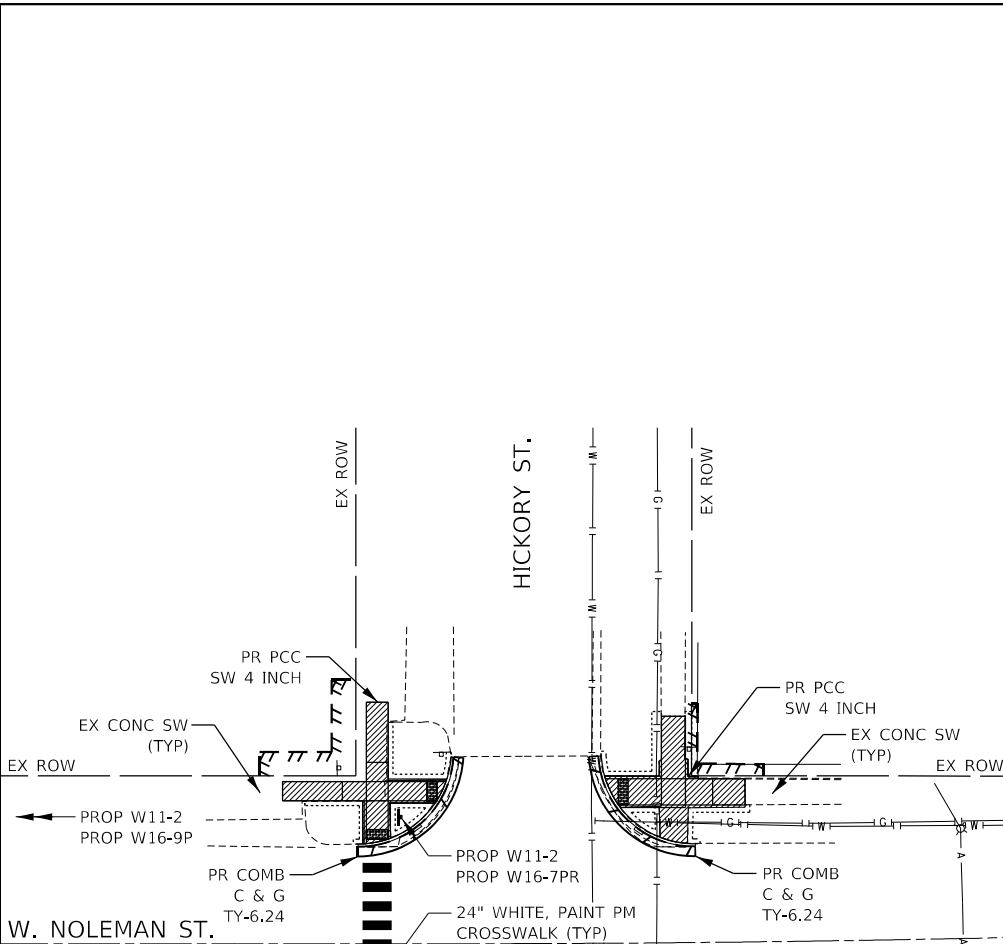
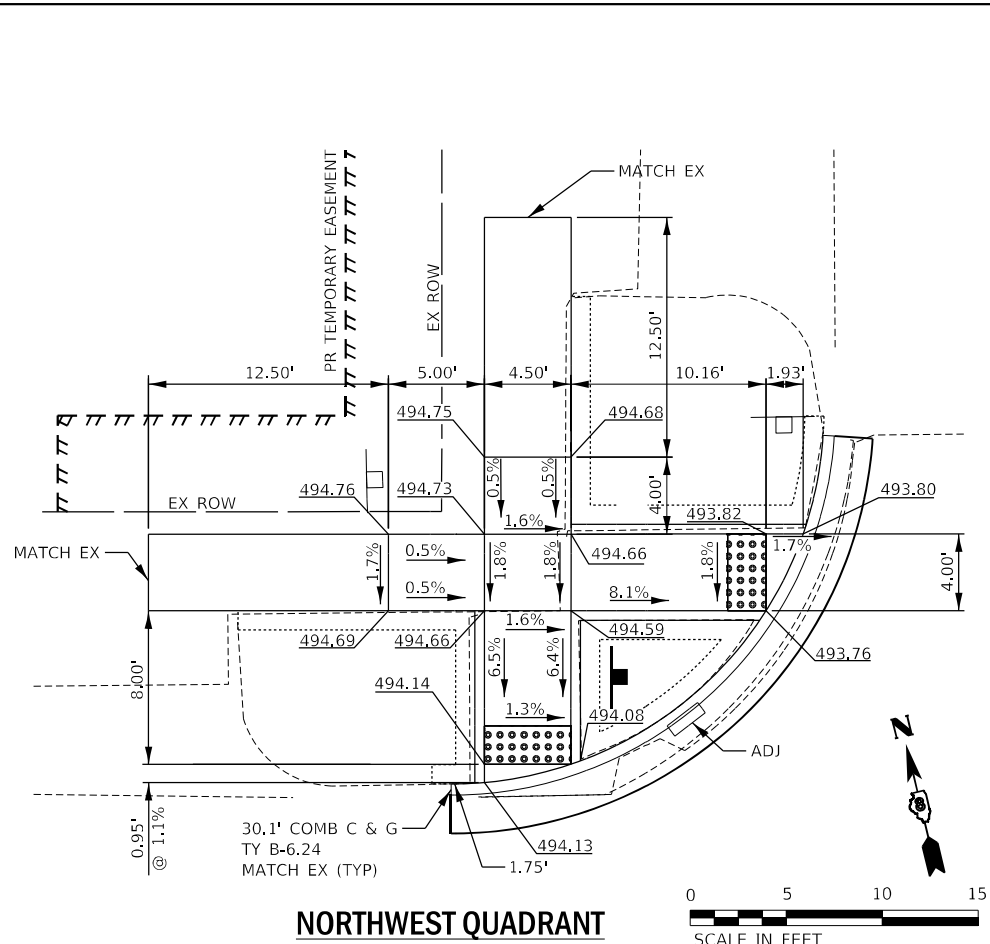
SCALE: SHEET 13 OF 27 SHEETS STA. TO STA.

F.A.P. RTE. 805	SECTION (7Z-2, 8Z-2)SW-1	COUNTY MARION	TOTAL SHEETS 100	SHEET NO. 36
CONTRACT NO. 76L29				
ILLINOIS FED. AID PROJECT				

MODEL: Default
FILE NAME: S:\projects\9100\design\17041_03_IL_161_A04_0876L29\CDM\Design\Pre\17041_03_IL_161_A04_0876L29\sheet36.dwg



- LEGEND**
- DETECTABLE WARNINGS
 - SIDEWALK REMOVAL
 - CONC. CURB & GUTTER REMOVAL
 - CONSTRUCTION LIMITS



- LEGEND**
- DETECTABLE WARNINGS
 - SIDEWALK REMOVAL
 - CONC. CURB & GUTTER REMOVAL
 - CONSTRUCTION LIMITS

MODEL: D:\info\...
 FILE NAME: N:\projects\EEK\...
 MODEL: D:\info\...
 FILE NAME: N:\projects\EEK\...



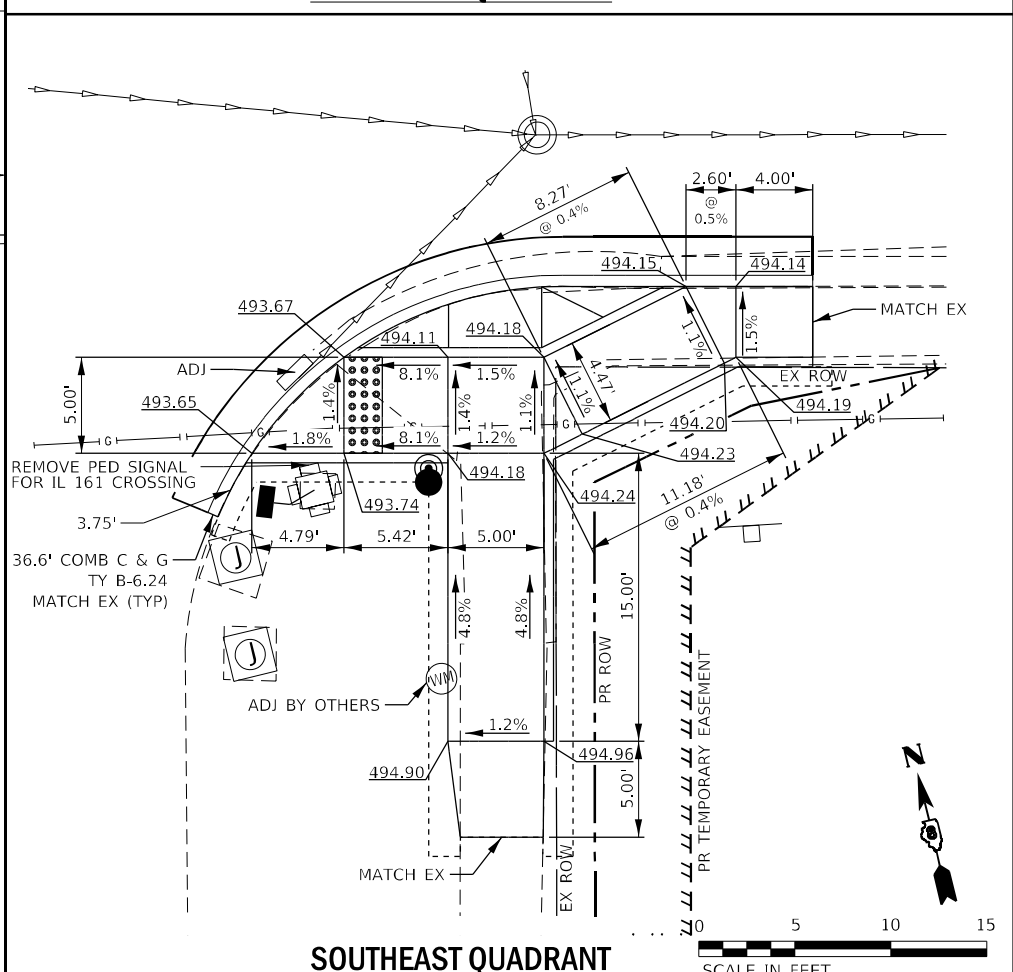
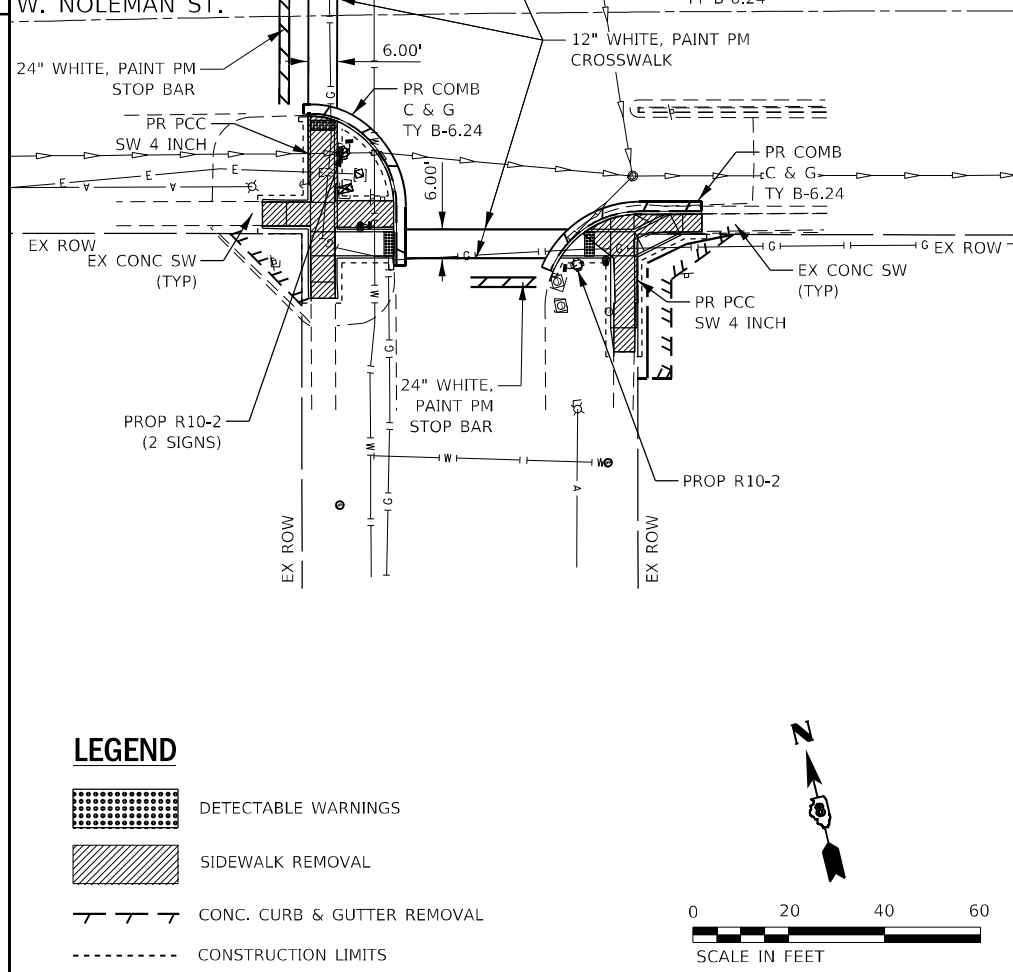
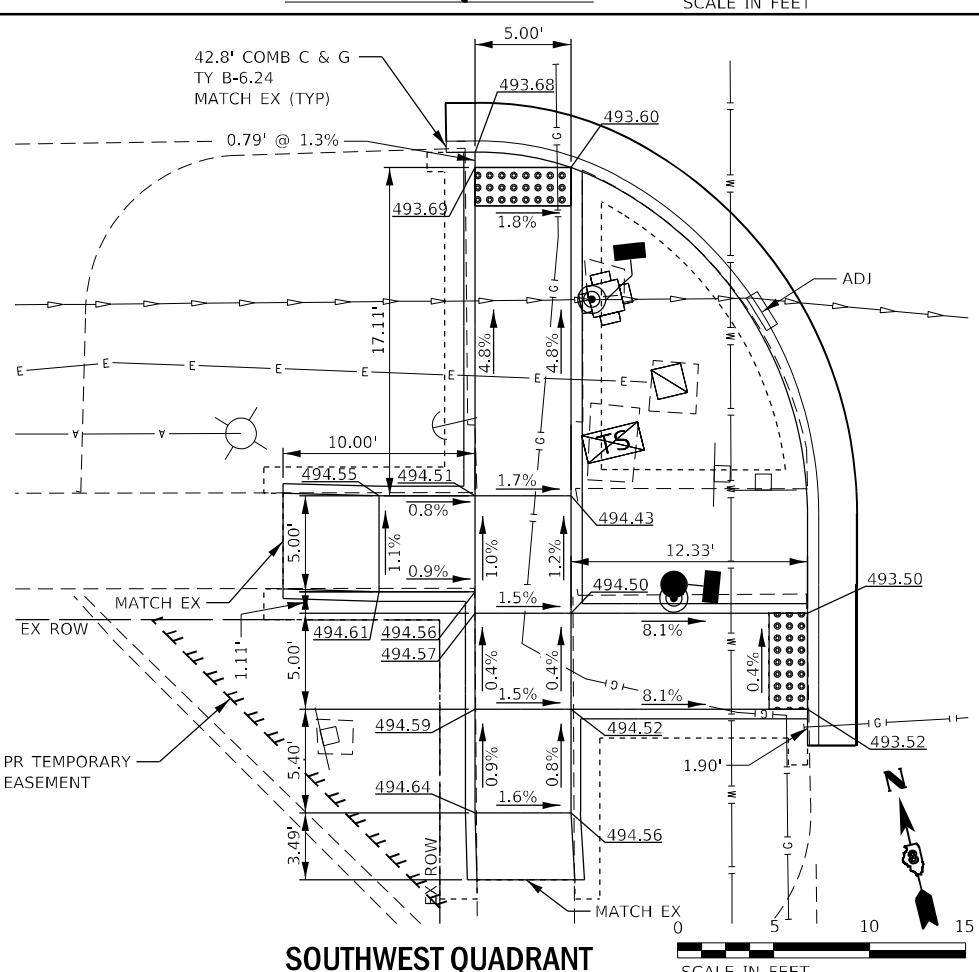
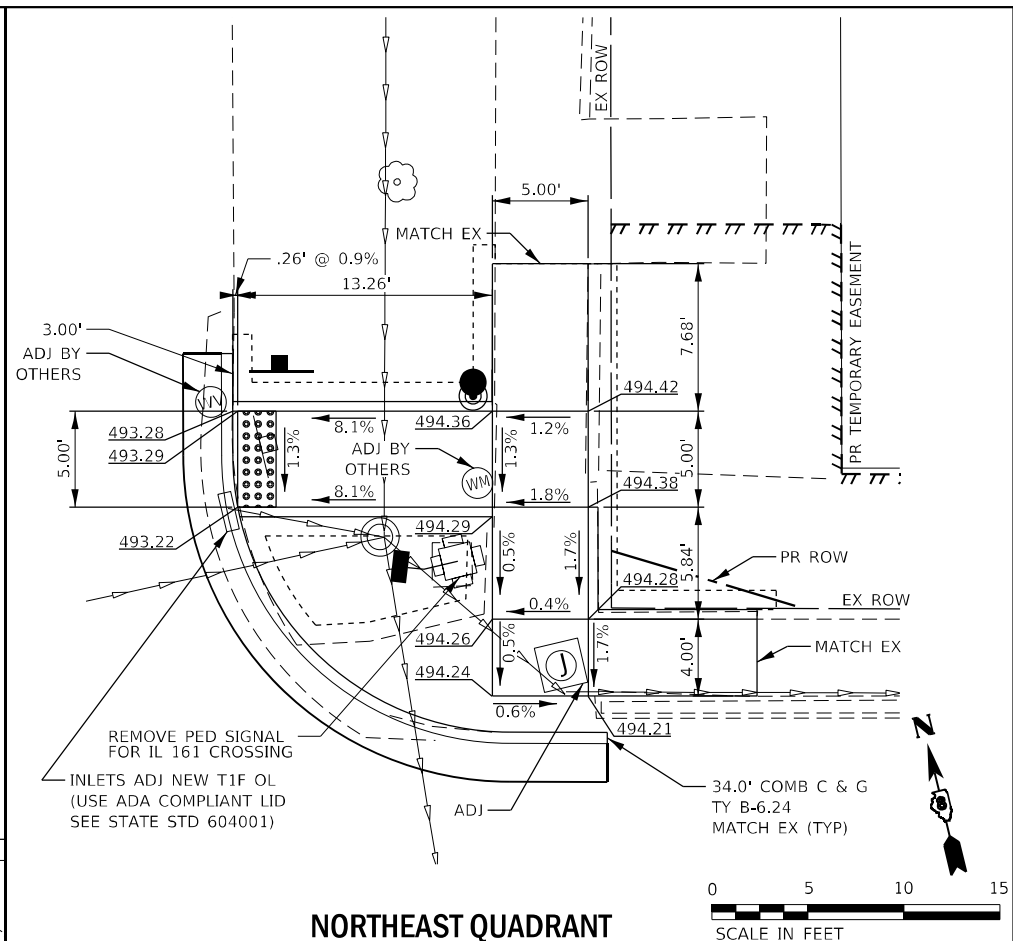
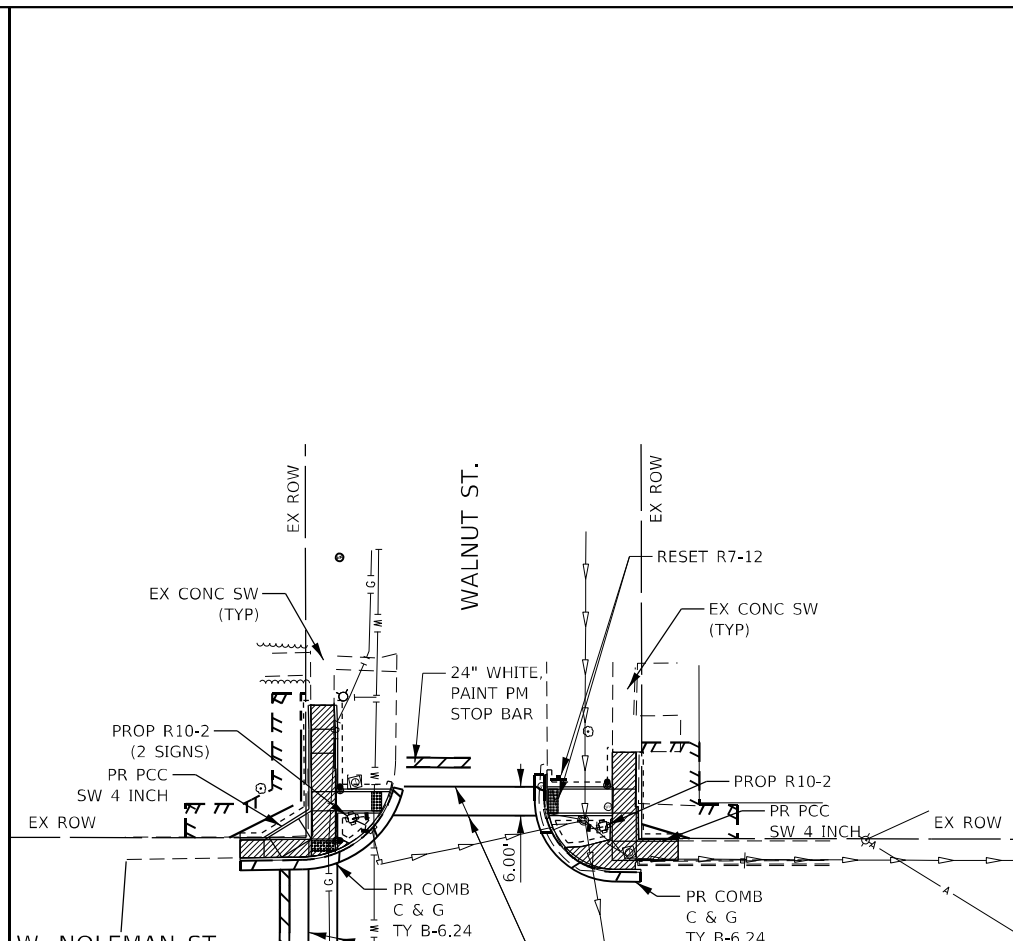
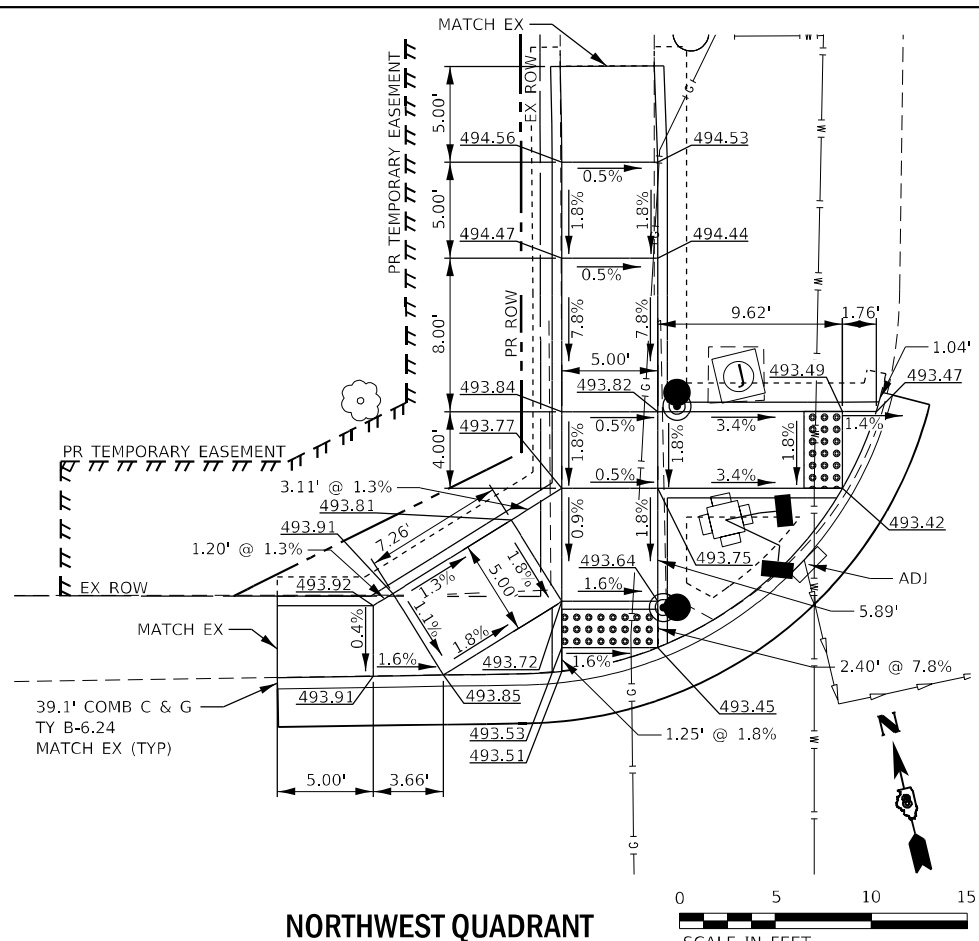
USER NAME = PSMIT	DESIGNED - JRD\MSK\JFMYS	REVISED - ESI - DJW 1/31/2020
PLOT SCALE = 20.0000" / 1"	DRAWN - MSK	REVISED - ESI - PS 2/4/2020
PLOT DATE = 6/14/2022	CHECKED - SLD	REVISED -
	DATE - 6/14/2022	REVISED -

**STATE OF ILLINOIS
DEPARTMENT OF TRANSPORTATION**

**FAP ROUTE 805 (IL ROUTE 161)
CURB RAMP DETAILS - HICKORY**

SCALE: SHEET 17 OF 27 SHEETS STA. TO STA.

F.A.P. RTE. 805	SECTION (7Z-2, 8Z-2)SW-1	COUNTY MARION	TOTAL SHEETS 100	SHEET NO. 40
CONTRACT NO. 76L29				
ILLINOIS FED. AID PROJECT				



MODEL: Default
 FILE NAME: \\server1\projects\17041_03_IL_161_ADA_0878129\CD\Design\Prelim\Bsk\sketches\17041_03_IL_161_ADA_0878129_sch.dwg

EFK Moen
Civil Engineering Design

USER NAME = JBergrren	DESIGNED - JRD\MSK\JF\MYS	REVISED -
PLOT SCALE = 40,0000' / in.	DRAWN - MSK	REVISED -
PLOT DATE = 6/15/2022	CHECKED - SLD	REVISED -
	DATE - 6/15/2022	REVISED -

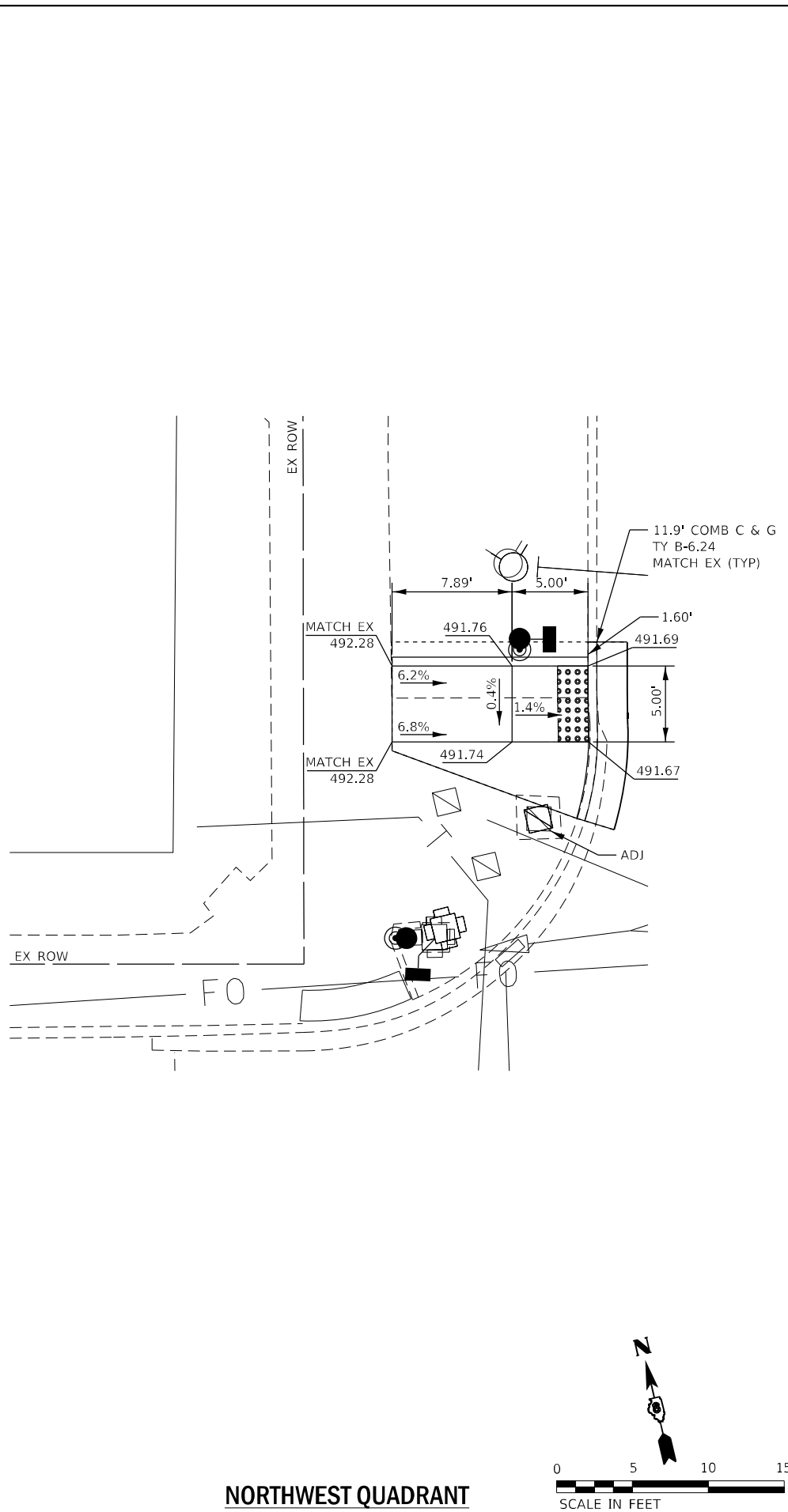
STATE OF ILLINOIS
DEPARTMENT OF TRANSPORTATION

FAP ROUTE 805 (IL ROUTE 161)
CURB RAMP DETAILS - WALNUT

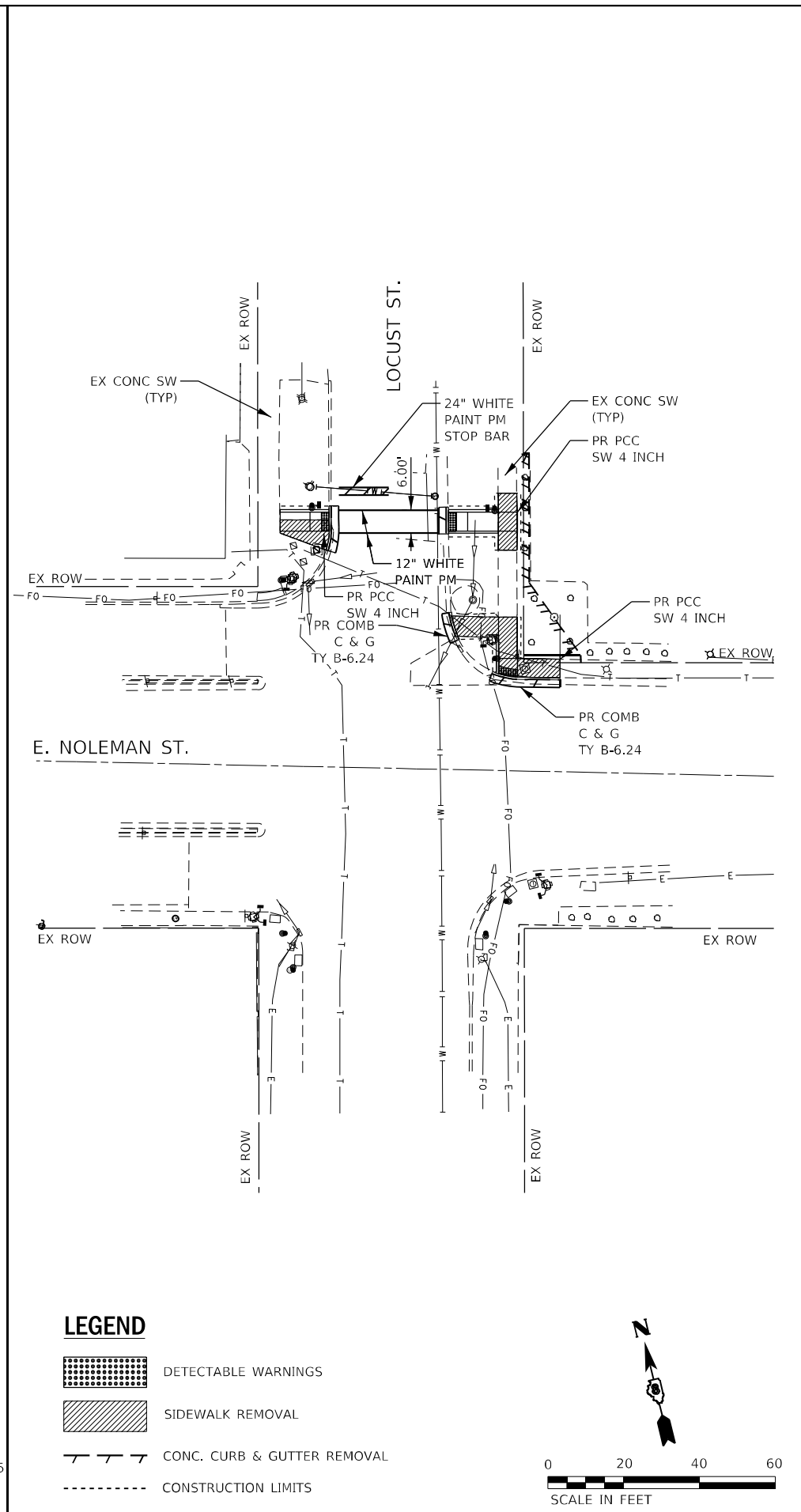
SCALE: SHEET 18 OF 27 SHEETS STA. TO STA.

F.A.P. RTE. 805	SECTION (7Z-2, 8Z-2)SW-1	COUNTY MARION	TOTAL SHEETS 100	SHEET NO. 41
CONTRACT NO. 76L29				
ILLINOIS FED. AID PROJECT				

MODEL: Default
 FILE NAME: \\server19\proj\cscs4\17041_03_IL_161_ADA_0876129\CDM\Design\Prelim\Bst\sheet\42.0876129-shc.dwg.dgn

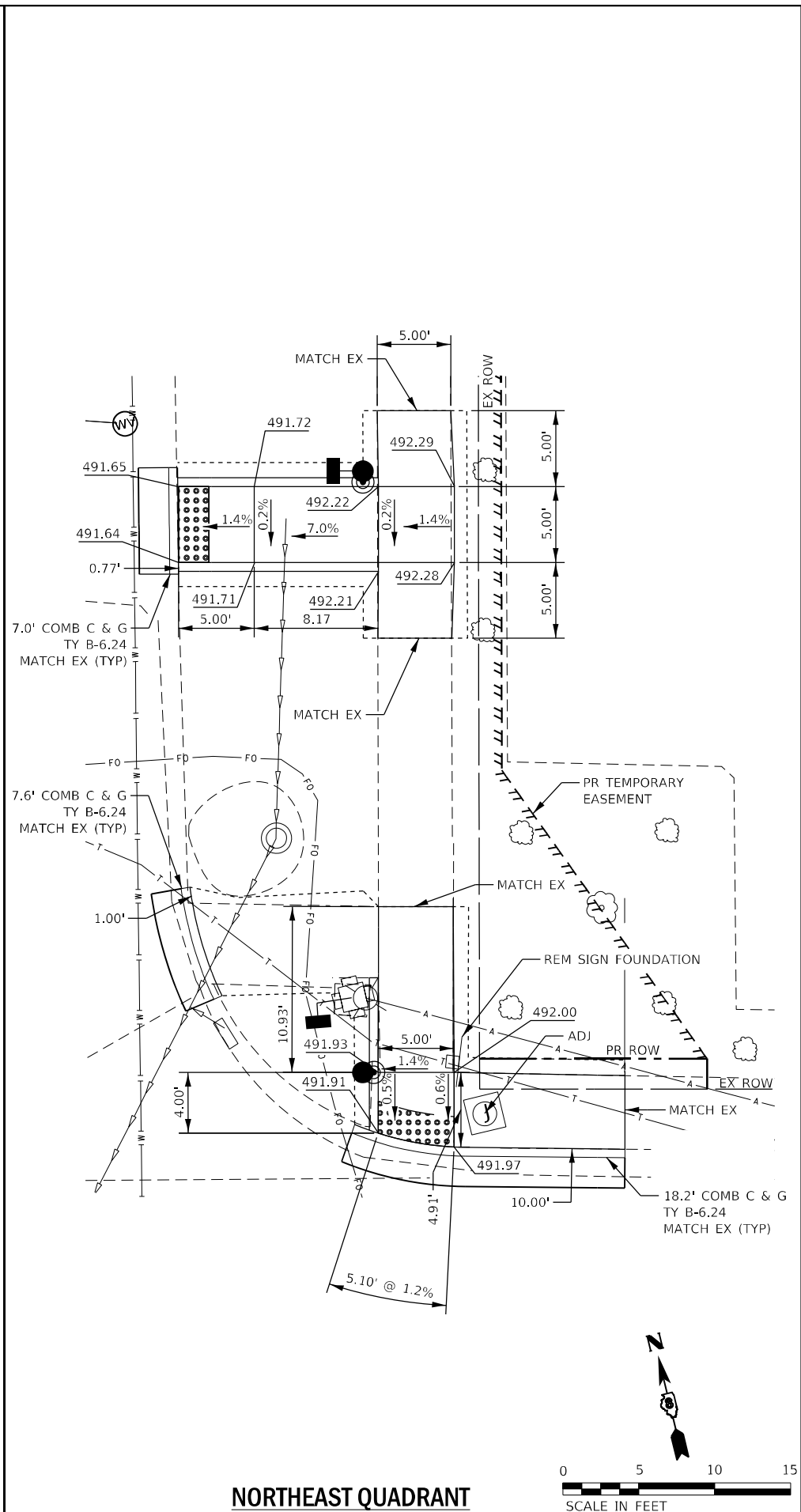


NORTHWEST QUADRANT



LEGEND

- DETECTABLE WARNINGS
- SIDEWALK REMOVAL
- CONC. CURB & GUTTER REMOVAL
- CONSTRUCTION LIMITS



NORTHEAST QUADRANT



EFK Moen
Civil Engineering Design

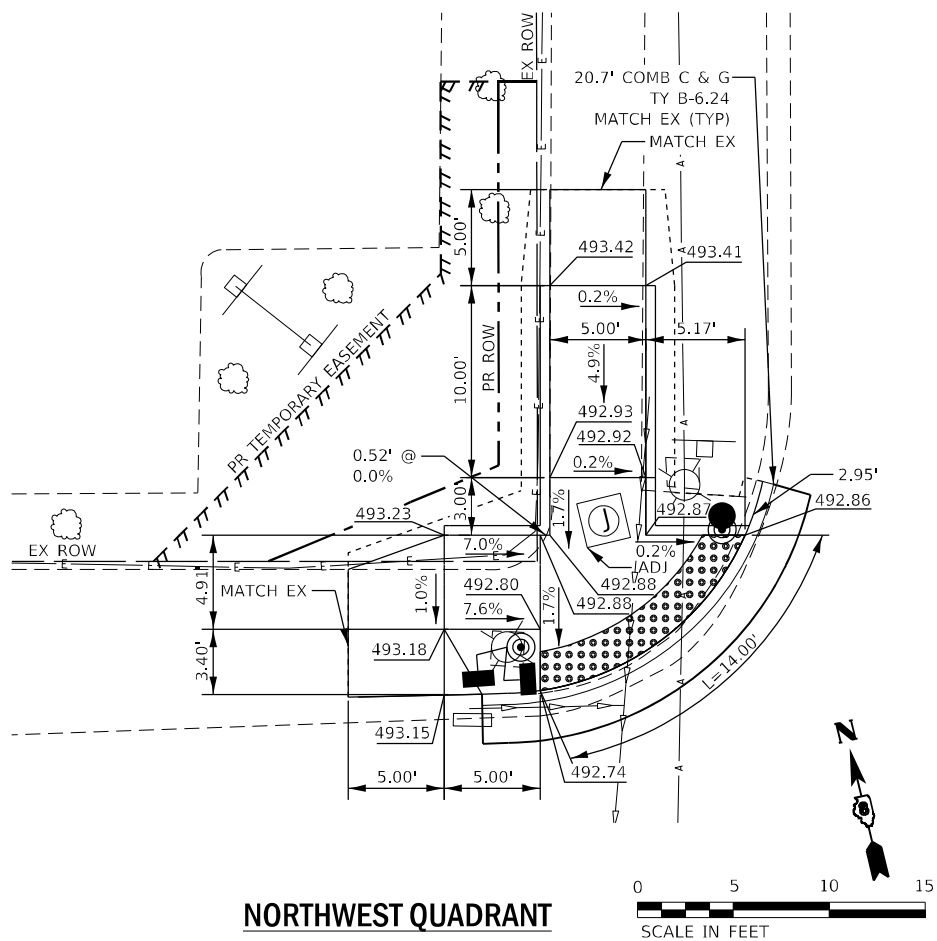
USER NAME = jberggren	DESIGNED - JRD/MSK/SJF/MYS	REVISED -
PLOT SCALE = 40,0000 * / in.	DRAWN - MSK	REVISED -
PLOT DATE = 6/15/2022	CHECKED - SLD	REVISED -
	DATE - 6/15/2022	REVISED -

**STATE OF ILLINOIS
DEPARTMENT OF TRANSPORTATION**

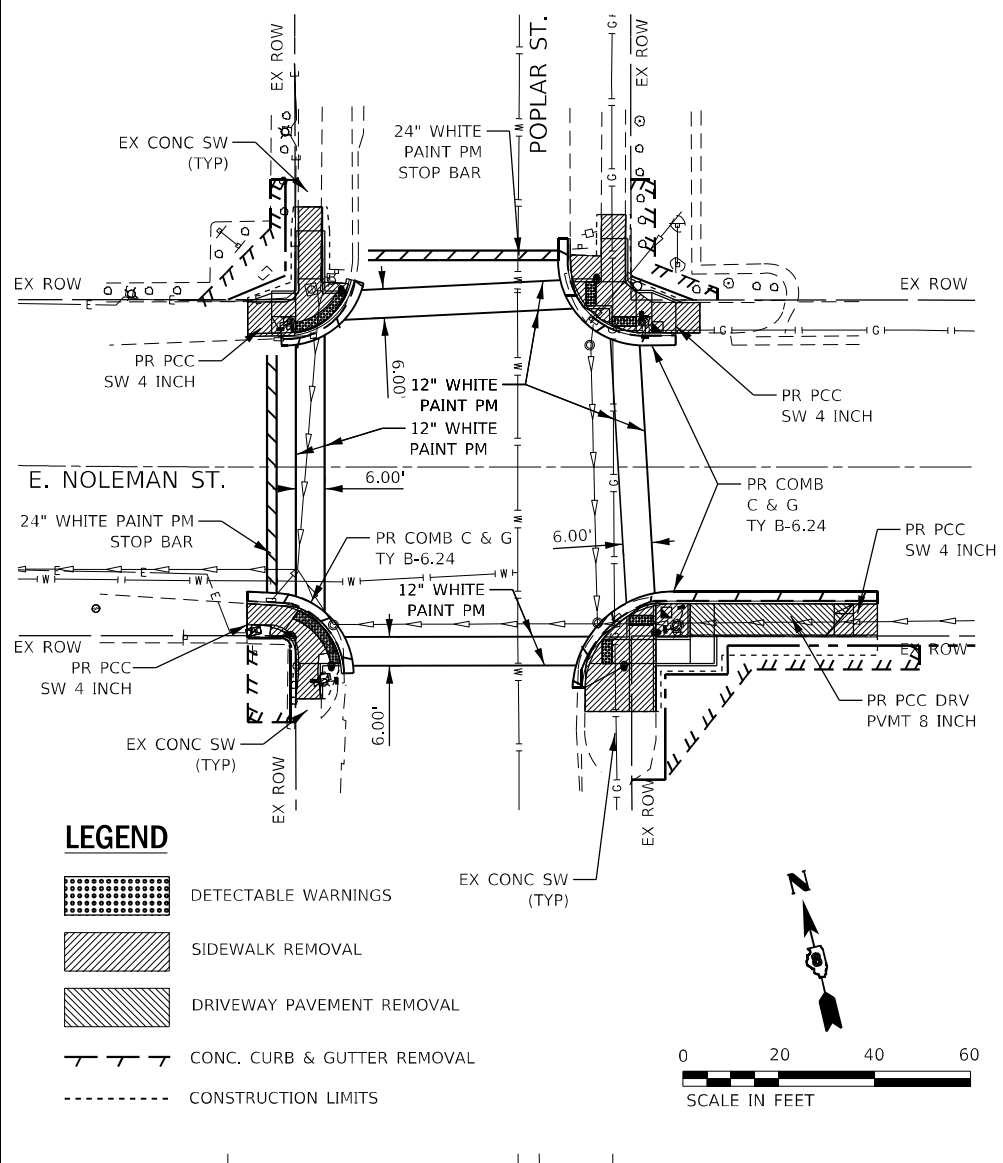
**FAP ROUTE 805 (IL ROUTE 161)
CURB RAMP DETAILS - LOCUST**

SCALE: SHEET 19 OF 27 SHEETS STA. TO STA.

F.A.P. RTE. 805	SECTION (7Z-2, 8Z-2)SW-1	COUNTY MARION	TOTAL SHEETS 100	SHEET NO. 42
CONTRACT NO. 76L29				
ILLINOIS FED. AID PROJECT				

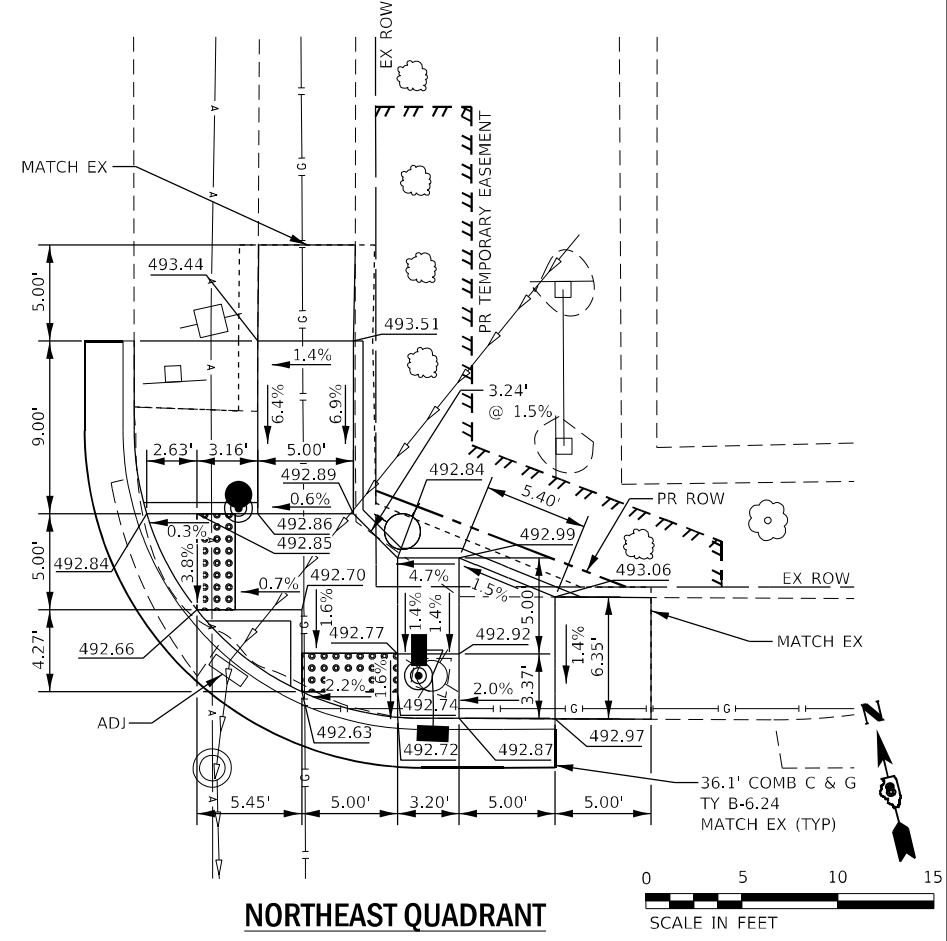
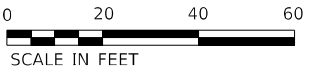


NORTHWEST QUADRANT

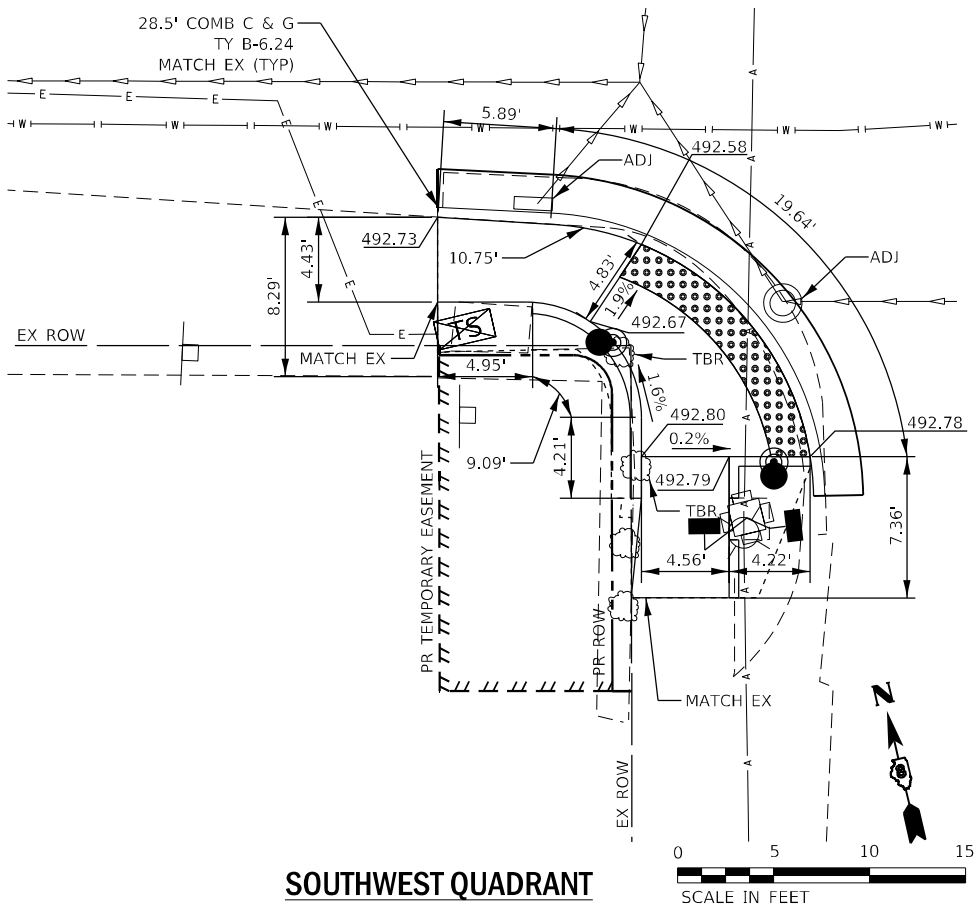


LEGEND

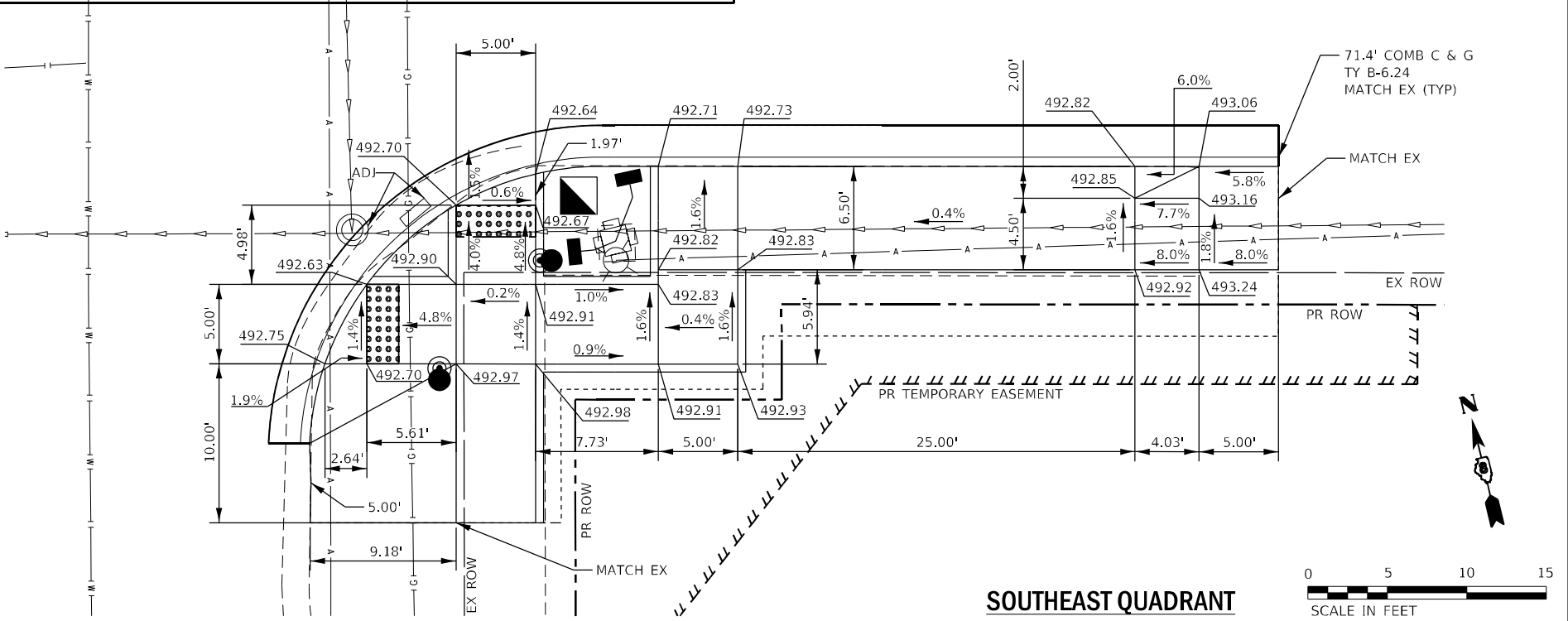
-  DETECTABLE WARNINGS
-  SIDEWALK REMOVAL
-  DRIVEWAY PAVEMENT REMOVAL
-  CONC. CURB & GUTTER REMOVAL
-  CONSTRUCTION LIMITS



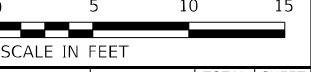
NORTHEAST QUADRANT



SOUTHWEST QUADRANT



SOUTHEAST QUADRANT



MODEL Path: \\server\projects\17041\03_IL_161_ADA_0878129\CD\Design\Prelim\Bakheet\13_0878129_sch.dwg
 FILE NAME: \\server\projects\17041\03_IL_161_ADA_0878129\CD\Design\Prelim\Bakheet\13_0878129_sch.dwg

EFK Moen
Civil Engineering Design

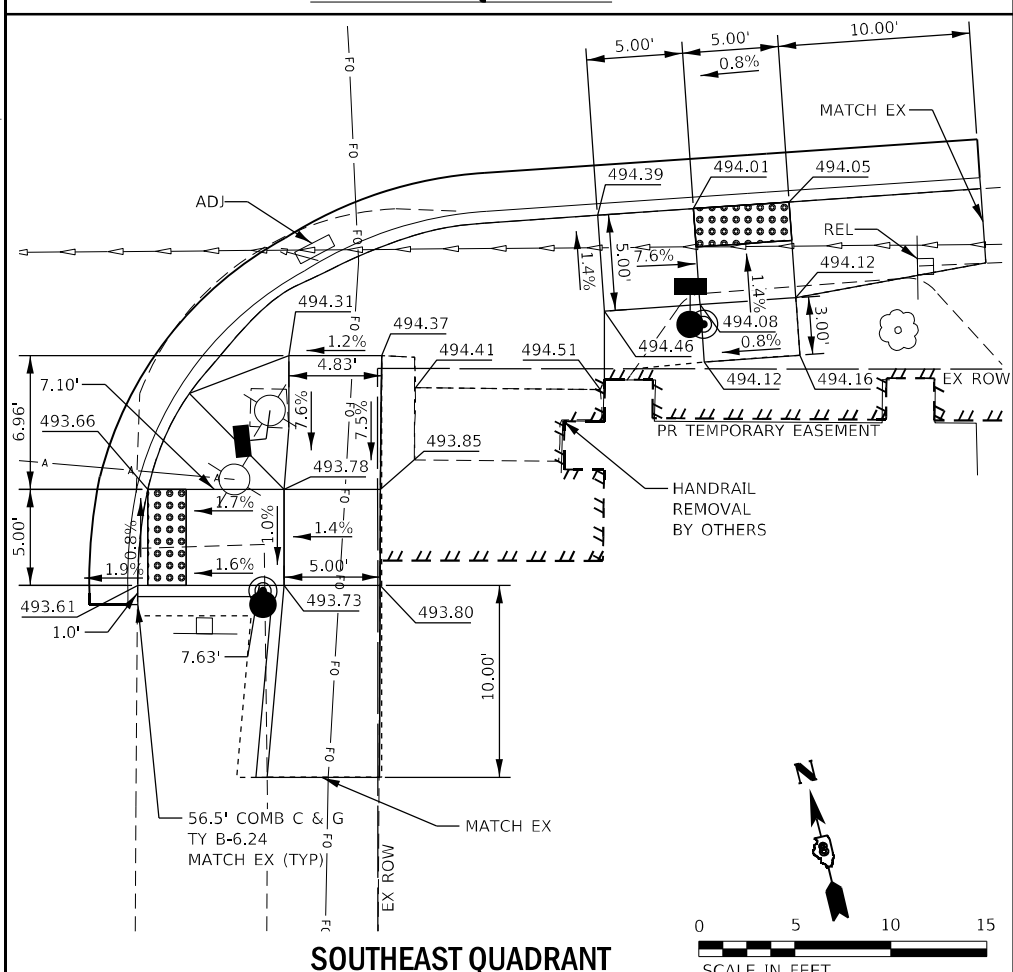
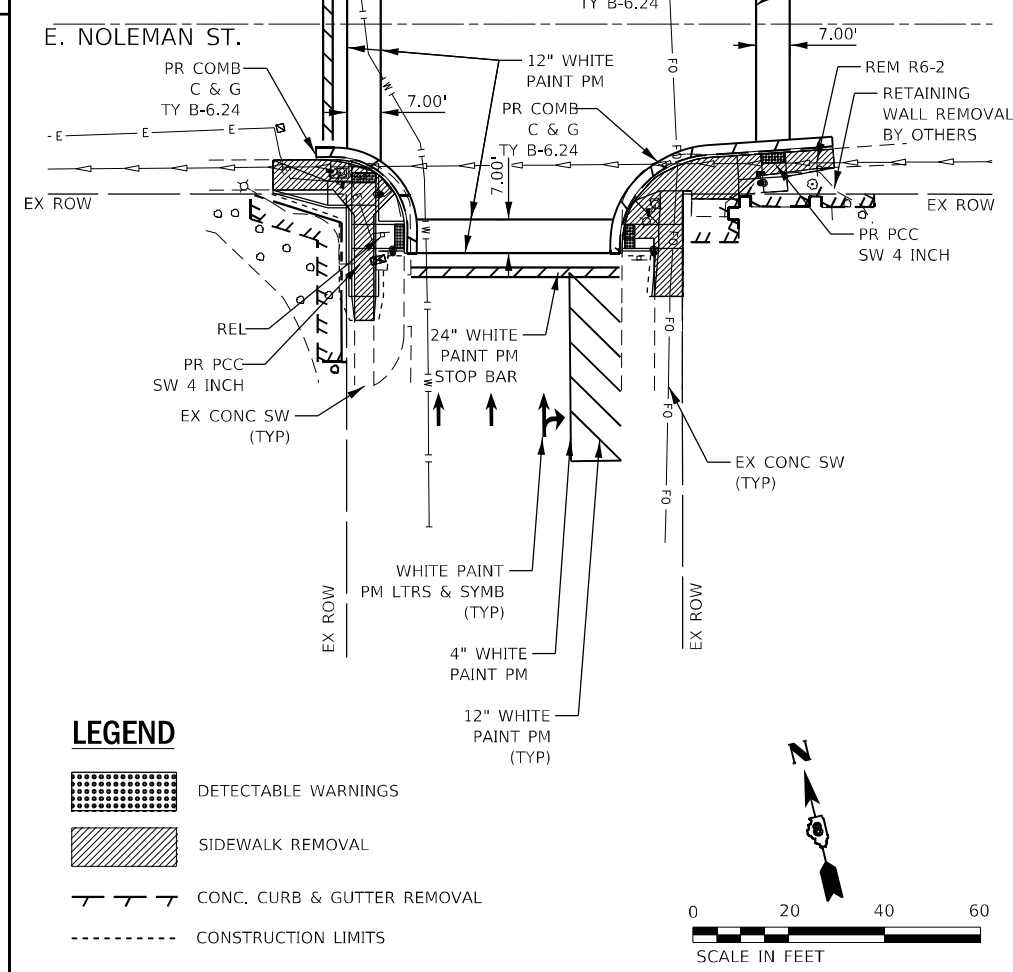
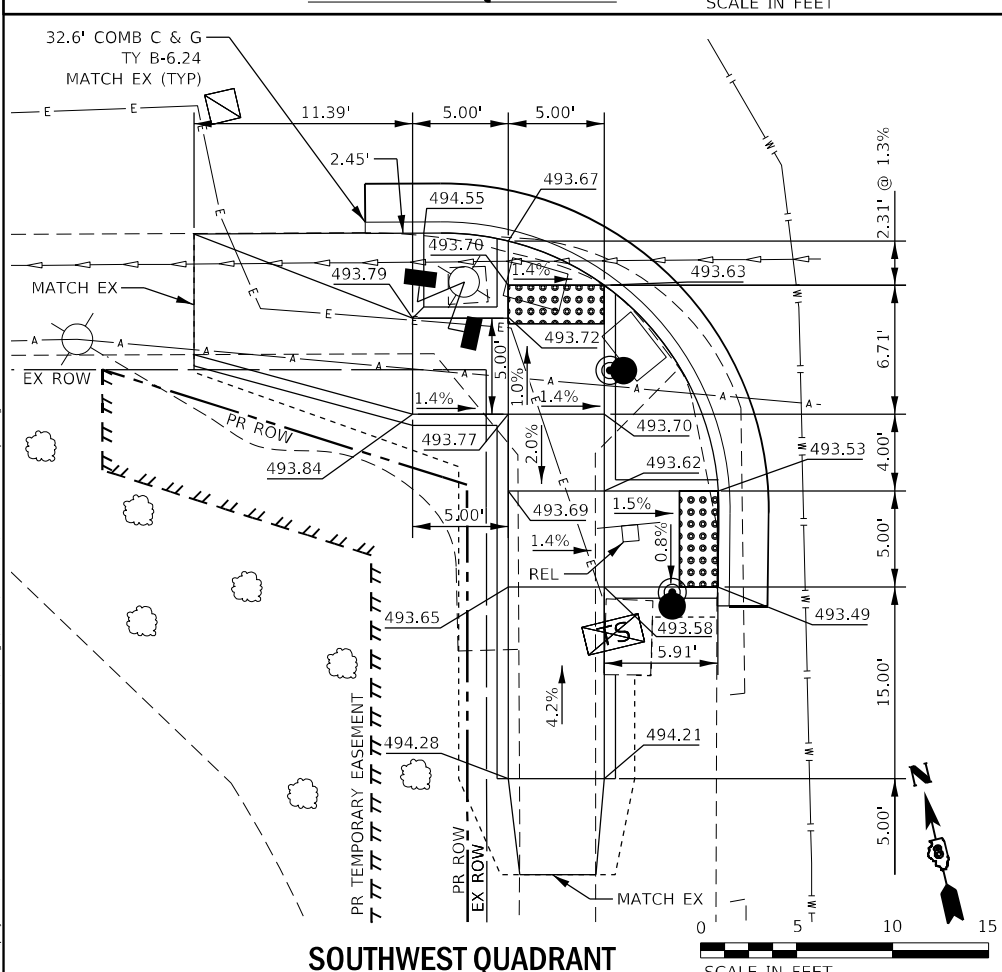
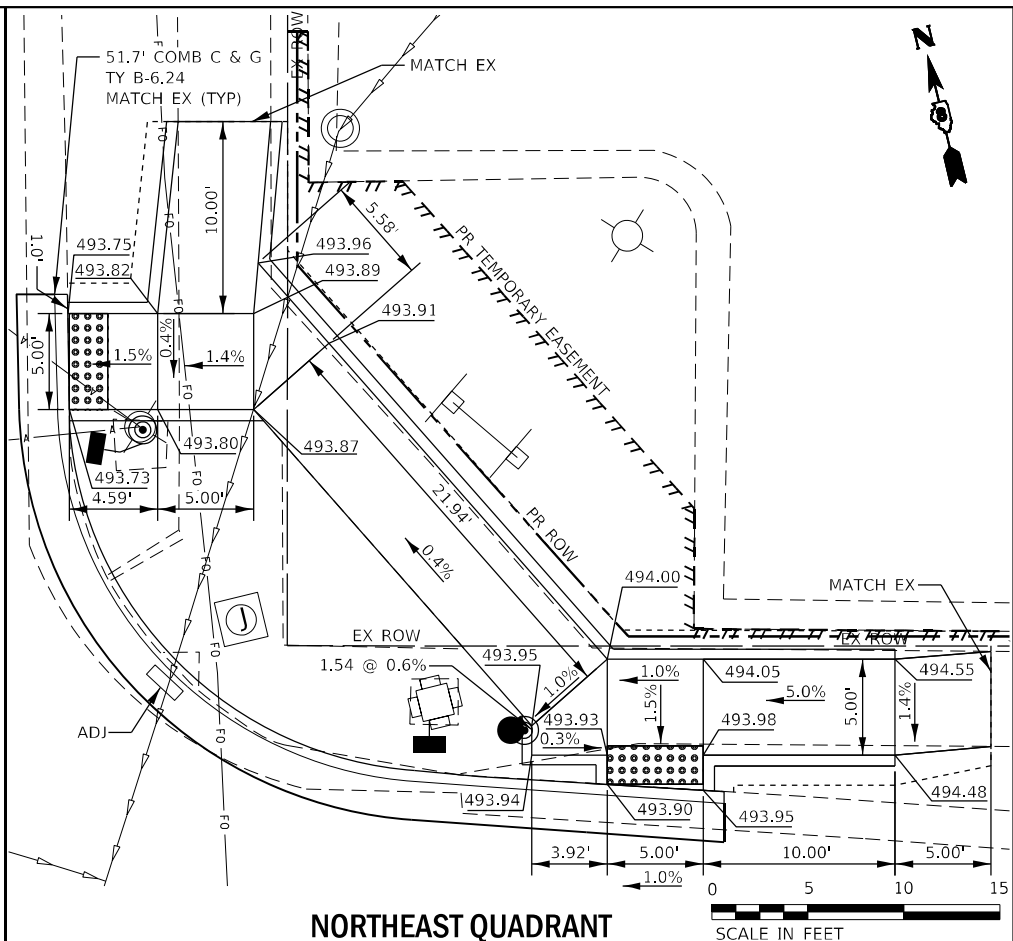
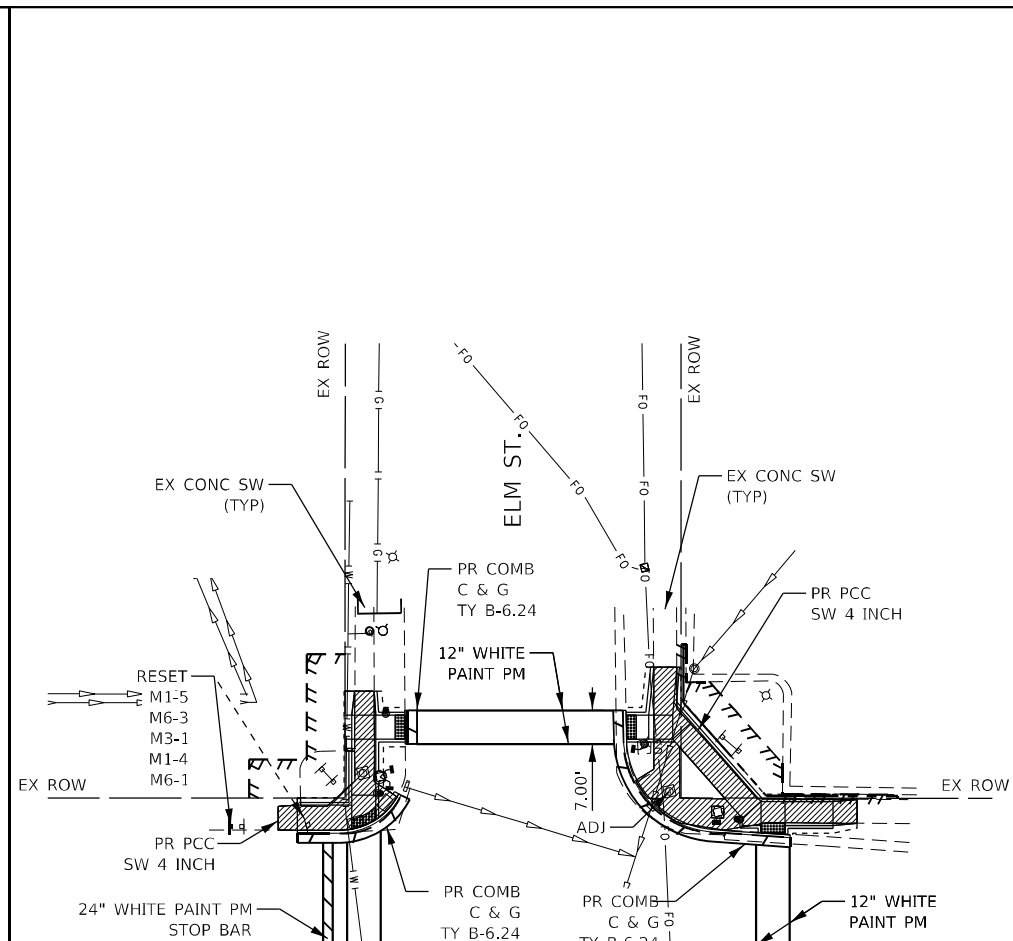
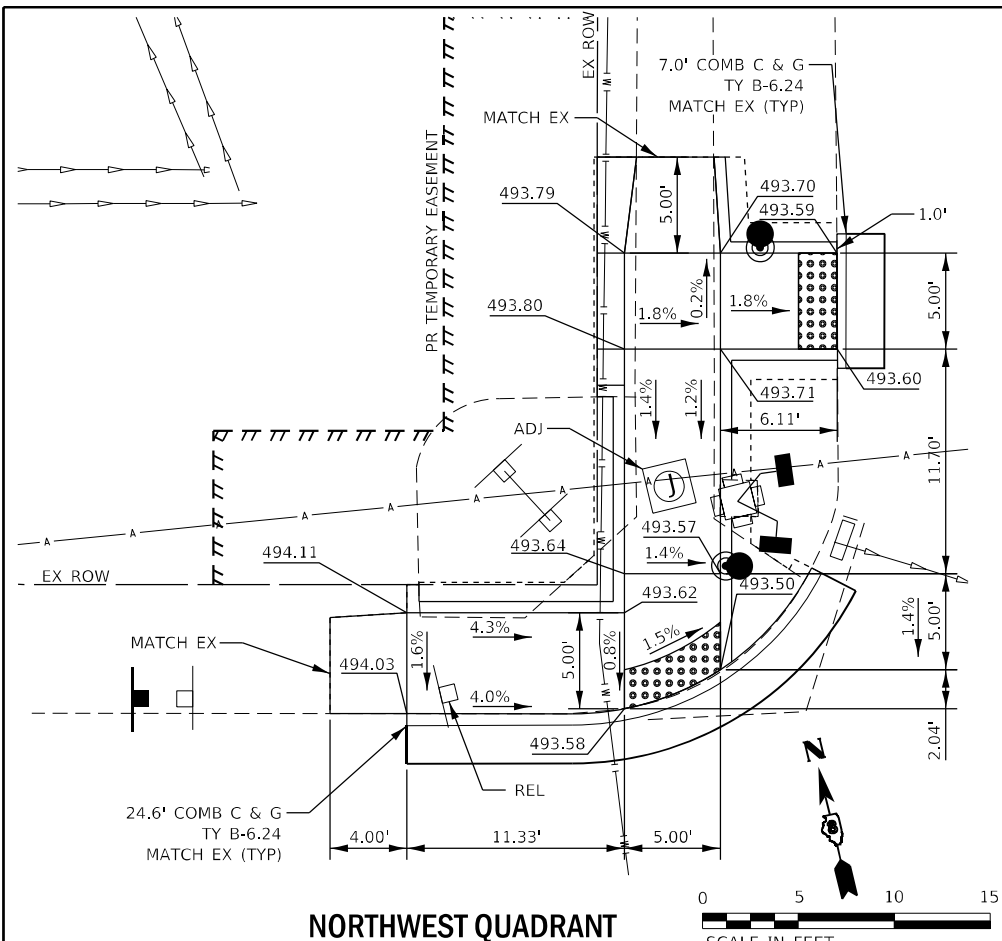
USER NAME = JBergrgren	DESIGNED - JRD\MSK\JF\MYS	REVISED -
PLOT SCALE = 40,0000' / in.	DRAWN - MSK	REVISED -
PLOT DATE = 6/15/2022	CHECKED - SLD	REVISED -
	DATE - 6/15/2022	REVISED -

**STATE OF ILLINOIS
DEPARTMENT OF TRANSPORTATION**

**FAP ROUTE 805 (IL ROUTE 161)
CURB RAMP DETAILS - POPLAR**

SCALE: SHEET 20 OF 27 SHEETS STA. TO STA.

F.A.P. RTE. 805	SECTION (7Z-2, 8Z-2)SW-1	COUNTY MARION	TOTAL SHEETS 100	SHEET NO. 43
CONTRACT NO. 76L29				
ILLINOIS FED. AID PROJECT				



EFK Moen
Civil Engineering Design

USER NAME = JBergrren	DESIGNED - JRD\MSK\JF\MYS	REVISED -
PLOT SCALE = 40,0000' / in.	DRAWN - MSK	REVISED -
PLOT DATE = 6/15/2022	CHECKED - SLD	REVISED -
	DATE - 6/15/2022	REVISED -

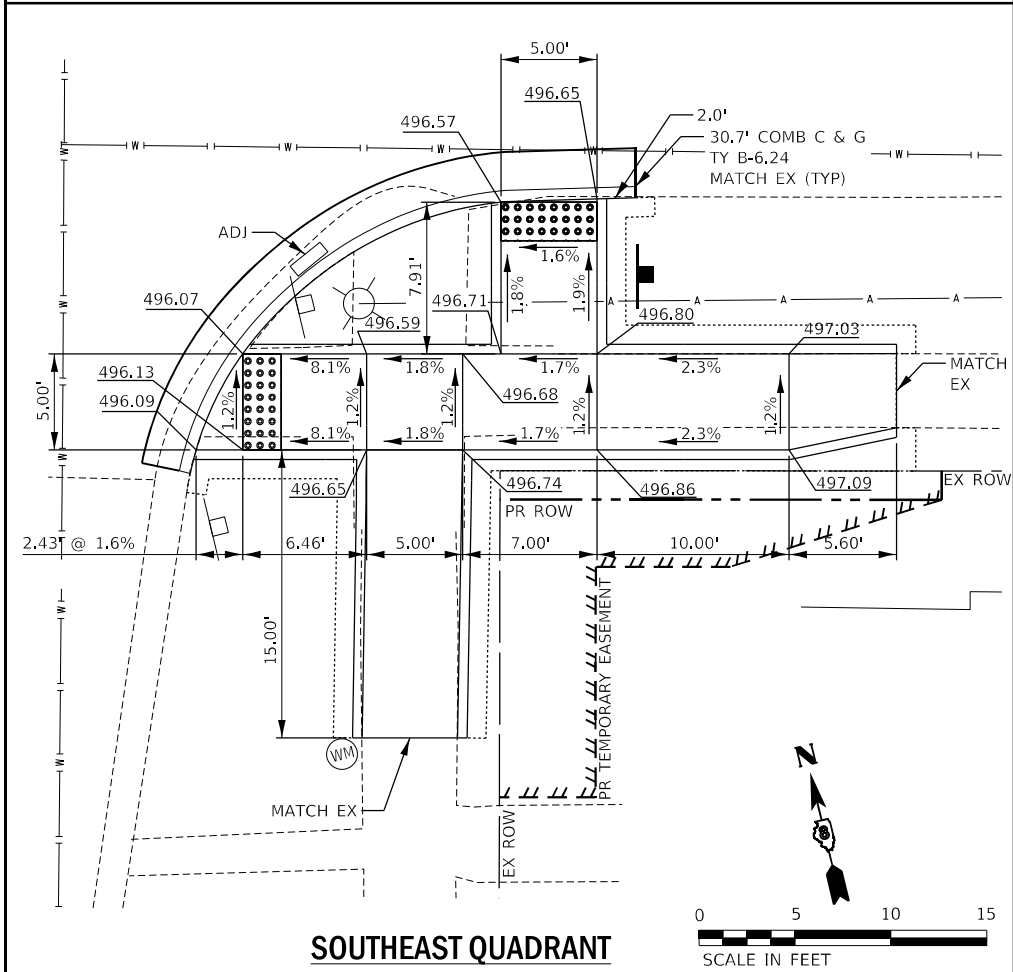
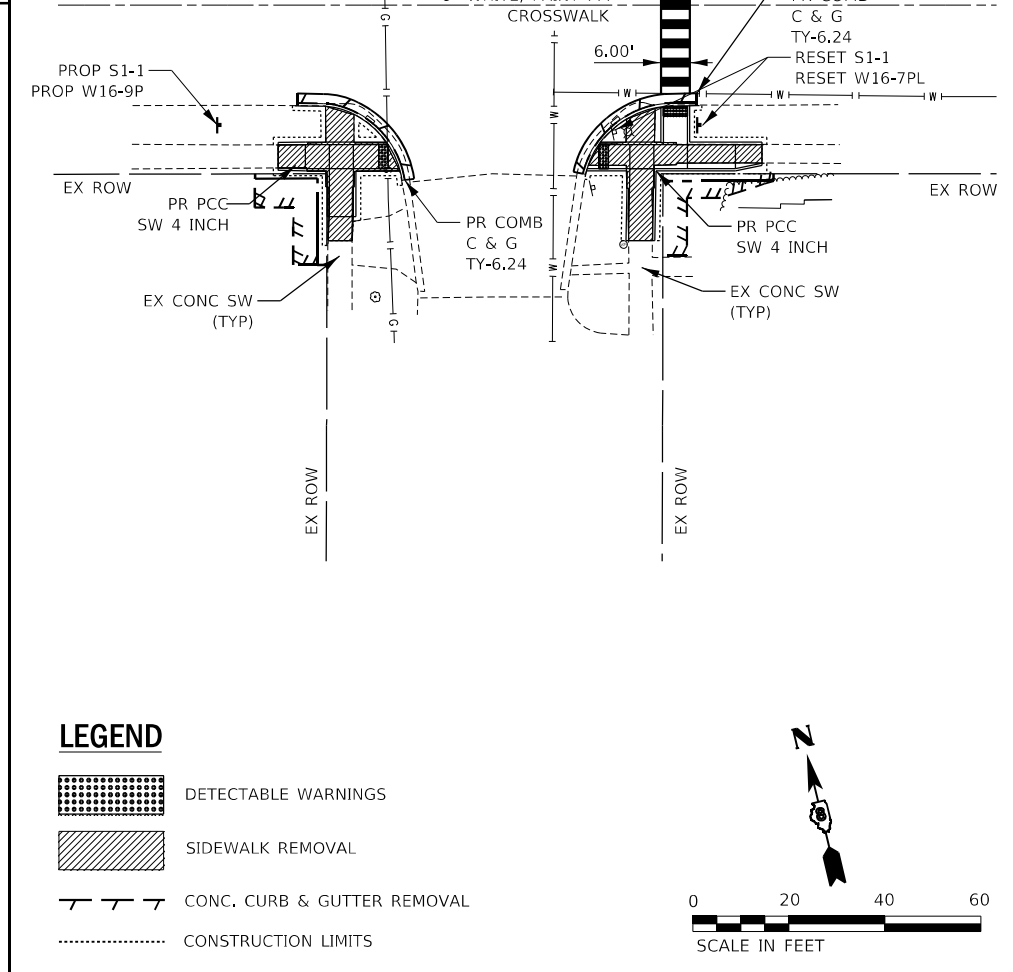
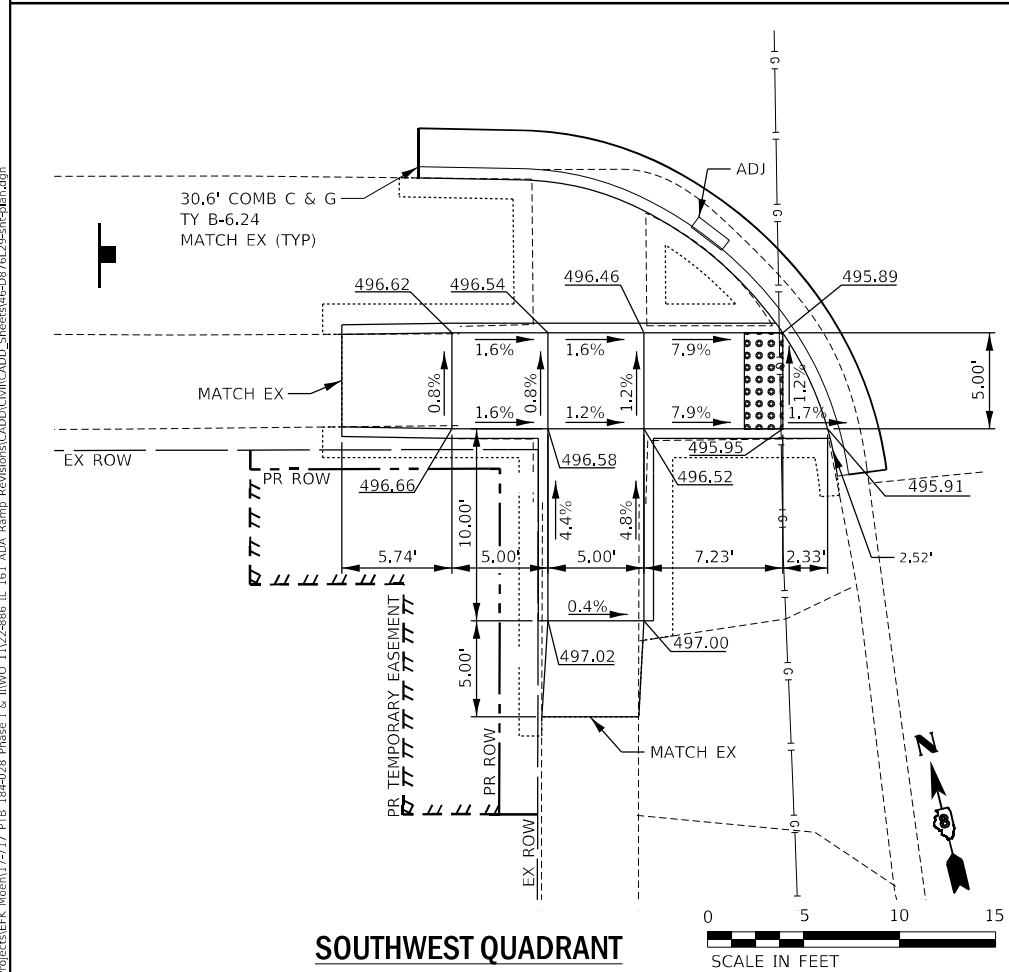
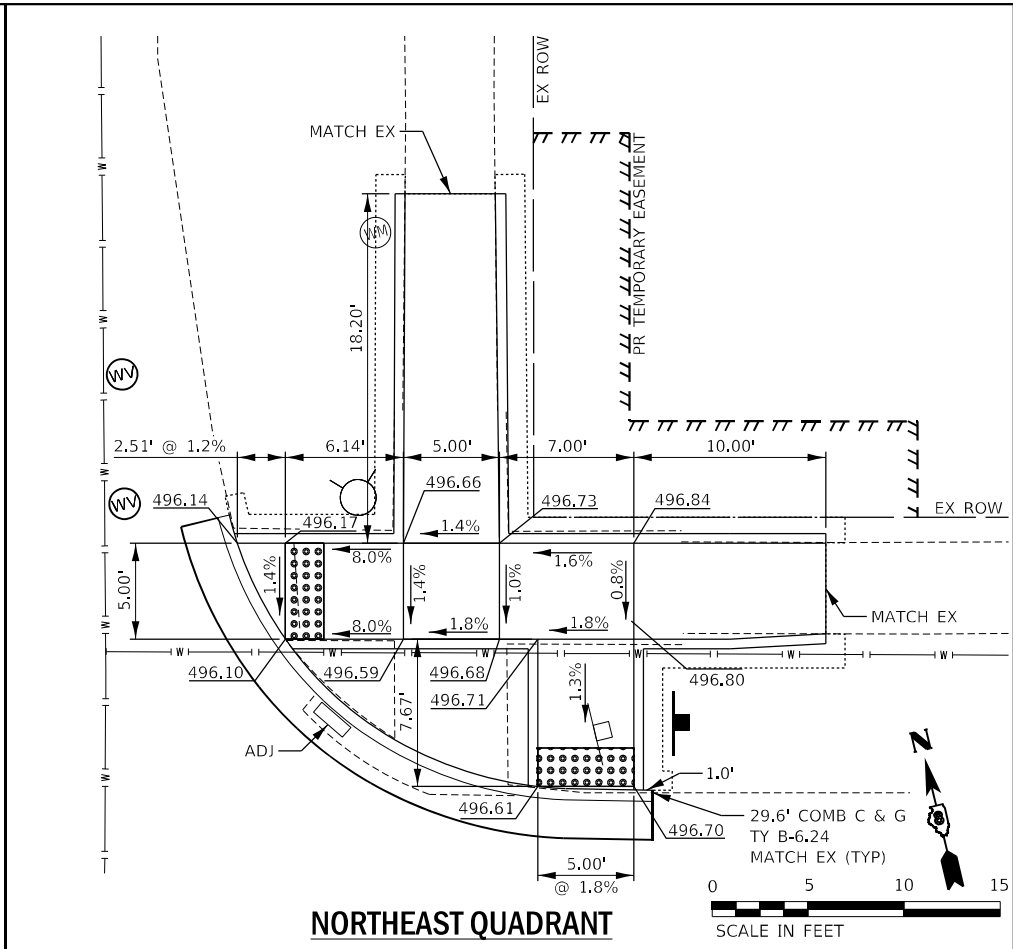
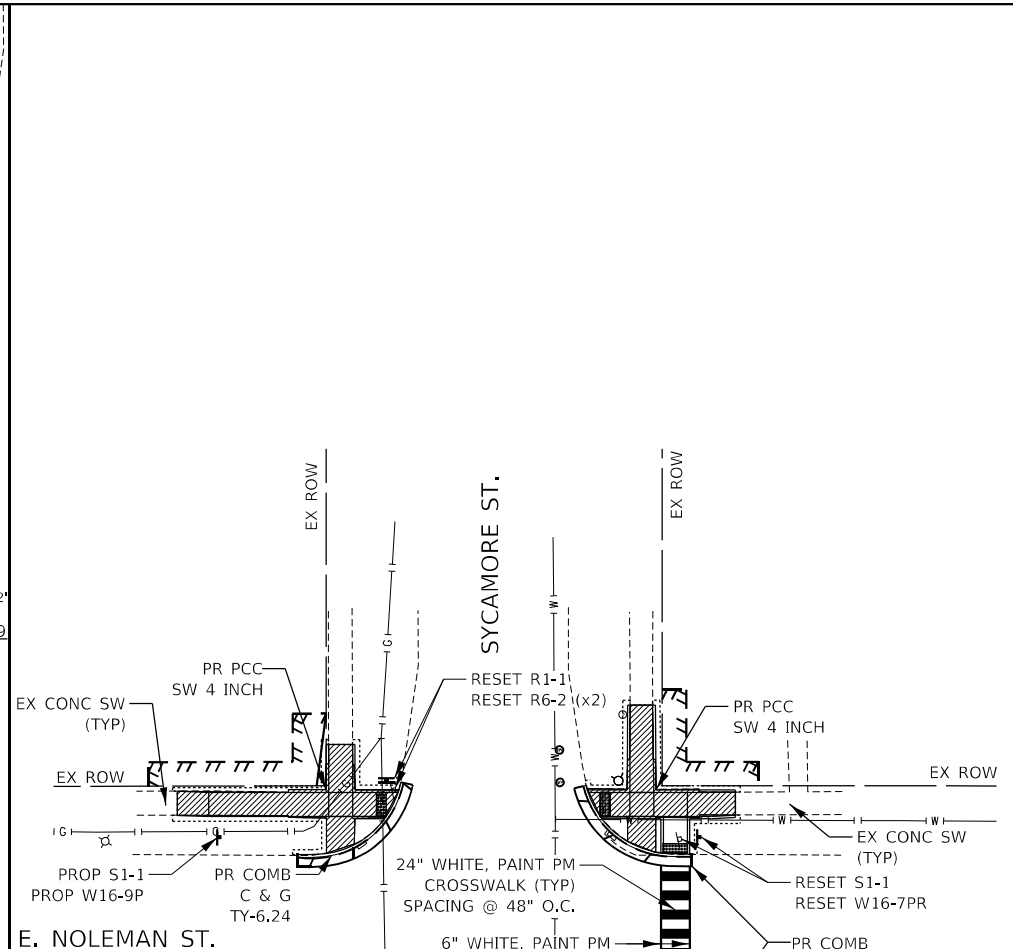
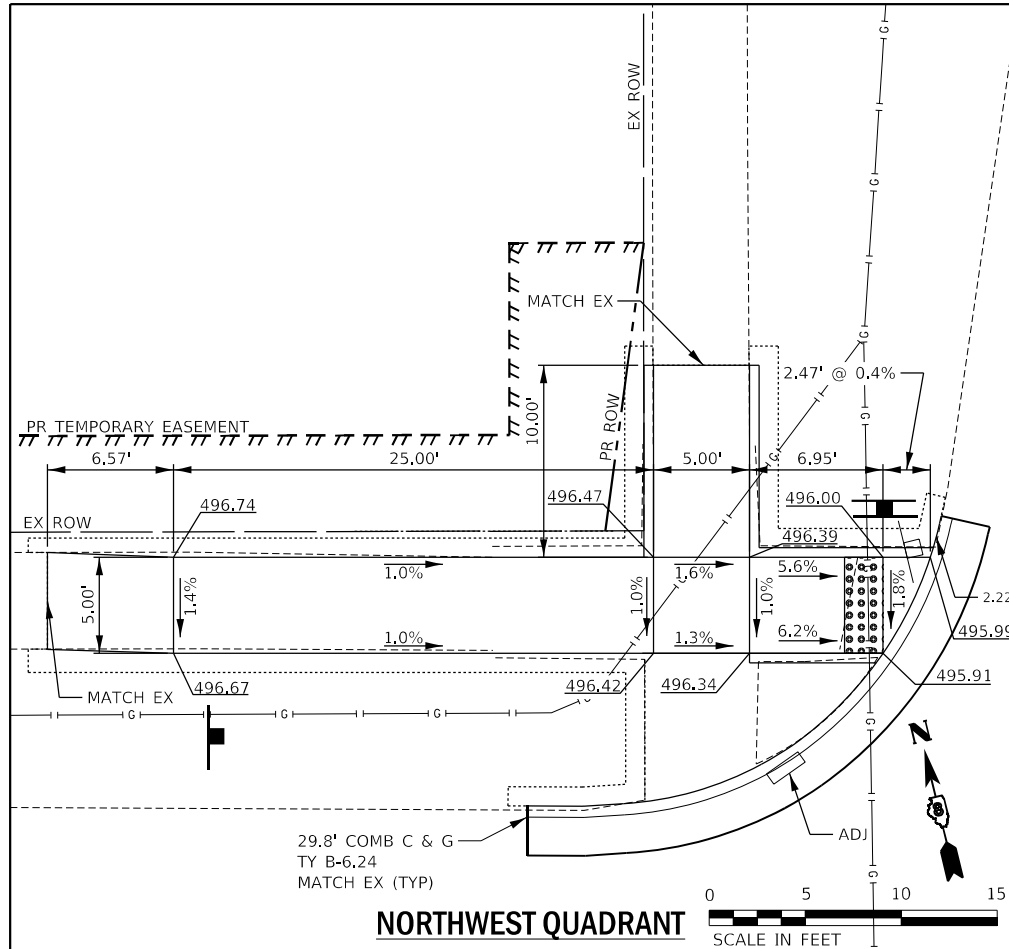
STATE OF ILLINOIS
DEPARTMENT OF TRANSPORTATION

FAP ROUTE 805 (IL ROUTE 161)
CURB RAMP DETAILS - ELM

SCALE: SHEET 21 OF 27 SHEETS STA. TO STA.

F.A.P. RTE. 805	SECTION (7Z-2, 8Z-2)SW-1	COUNTY MARION	TOTAL SHEETS 100	SHEET NO. 44
CONTRACT NO. 76L29				
ILLINOIS FED. AID PROJECT				

MODEL Path: \\server19\projects\17041\03_IL_161_ADA_D078\29\CGM\Design\Print\Bch\sheet44\078_29_sht44.dgn
 FILE NAME: \\server19\projects\17041\03_IL_161_ADA_D078\29\CGM\Design\Print\Bch\sheet44\078_29_sht44.dgn



LEGEND

- DETECTABLE WARNINGS
- SIDEWALK REMOVAL
- CONC. CURB & GUTTER REMOVAL
- CONSTRUCTION LIMITS

MODEL: D:\info\...
 FILE NAME: N:\projects\EEK_Mom\17-217_PTB_184-028_Phase 1 & II\NO_1122-886_IL 161_ADA_Ramp_Revisions\CADD\Civil\CADD_Sheets\66-0876129-184-028.dgn



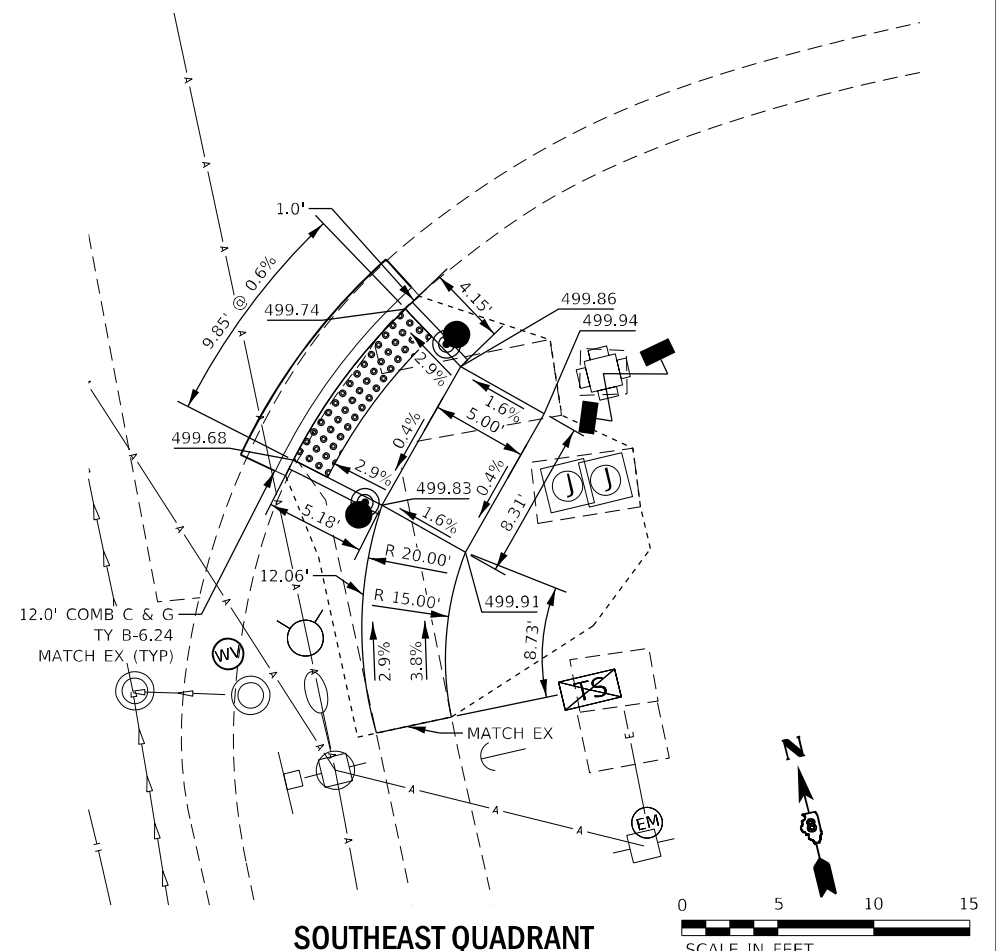
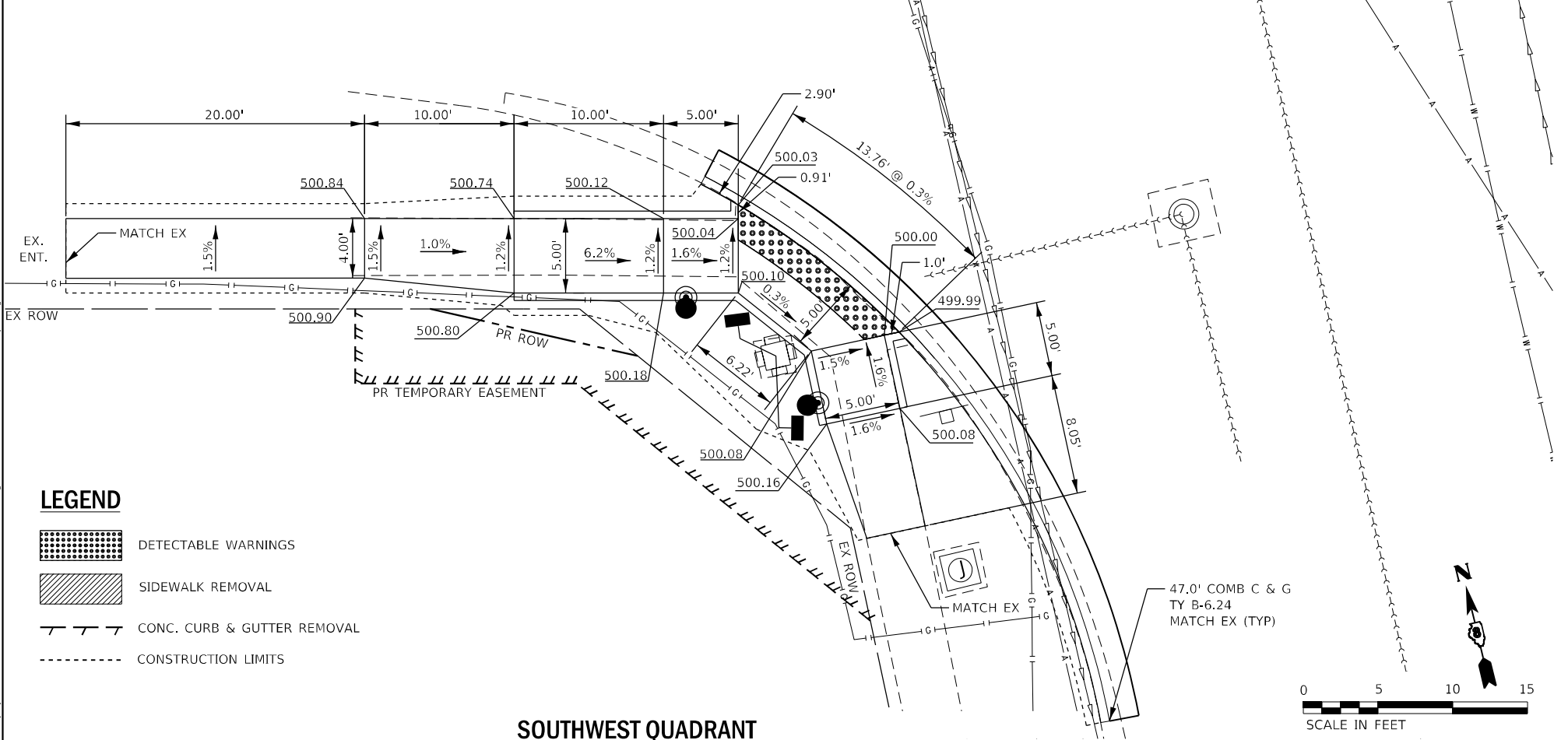
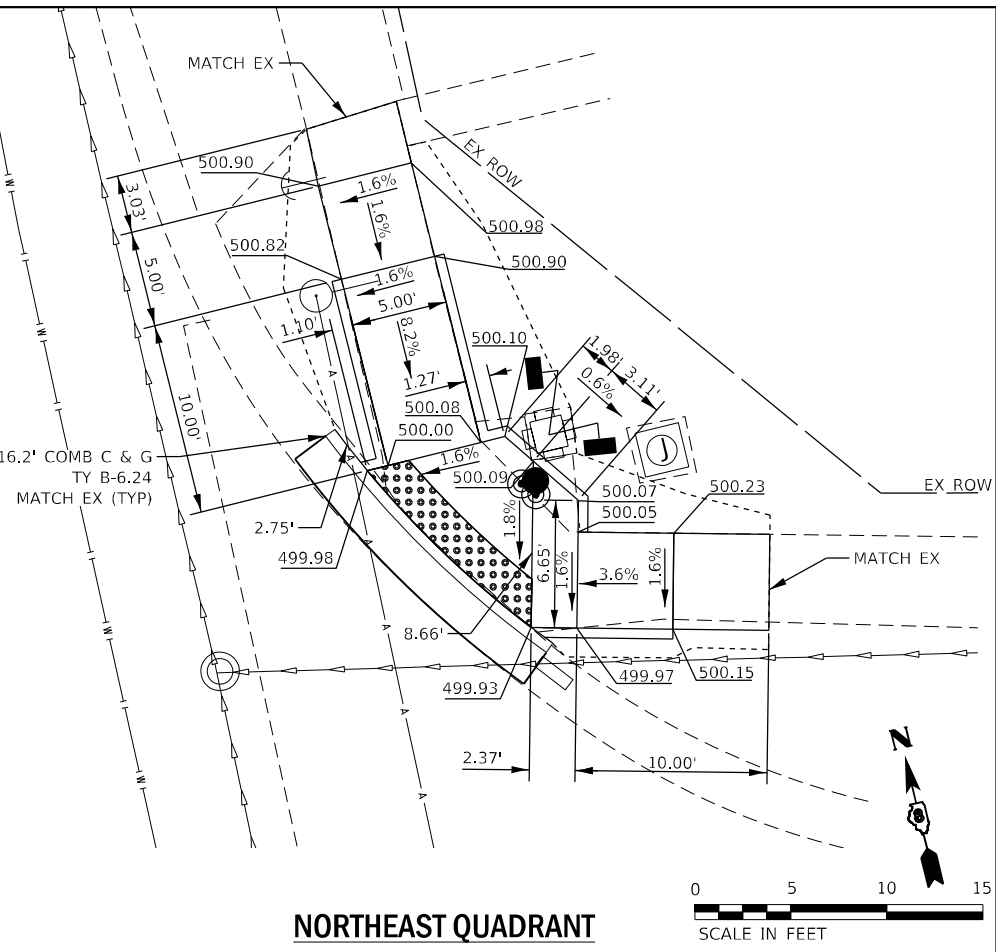
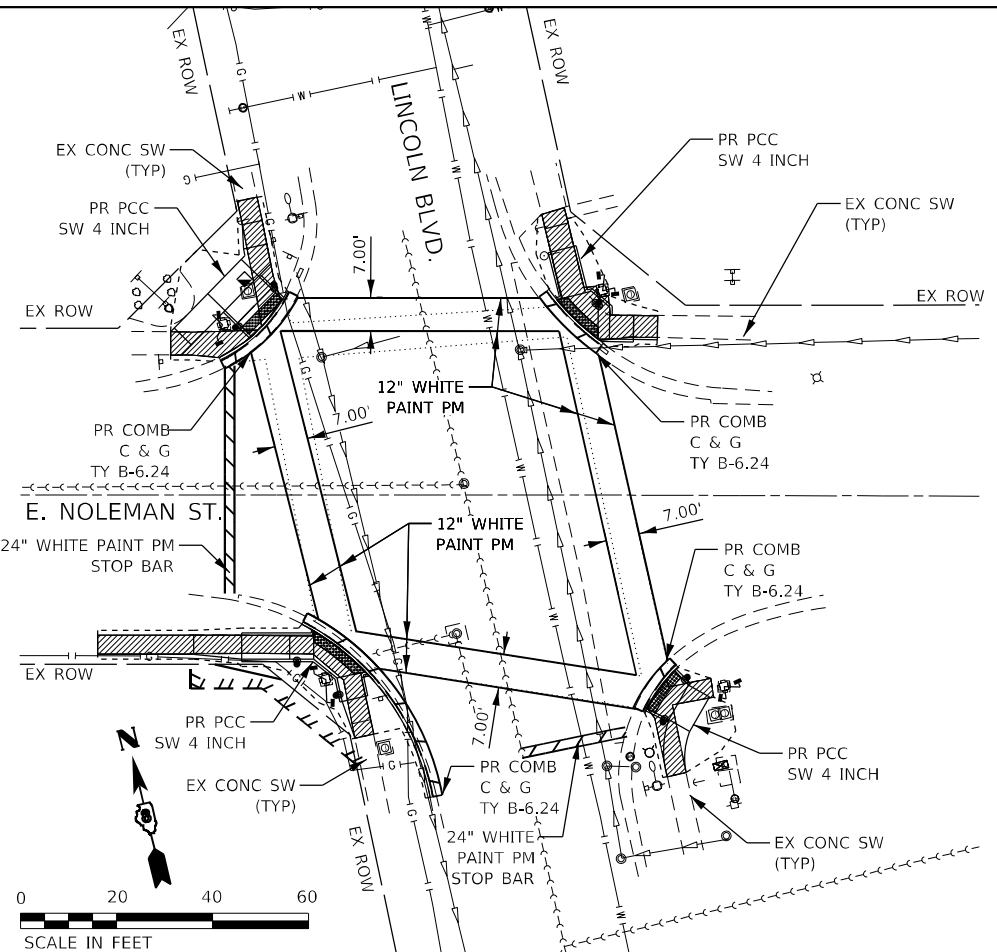
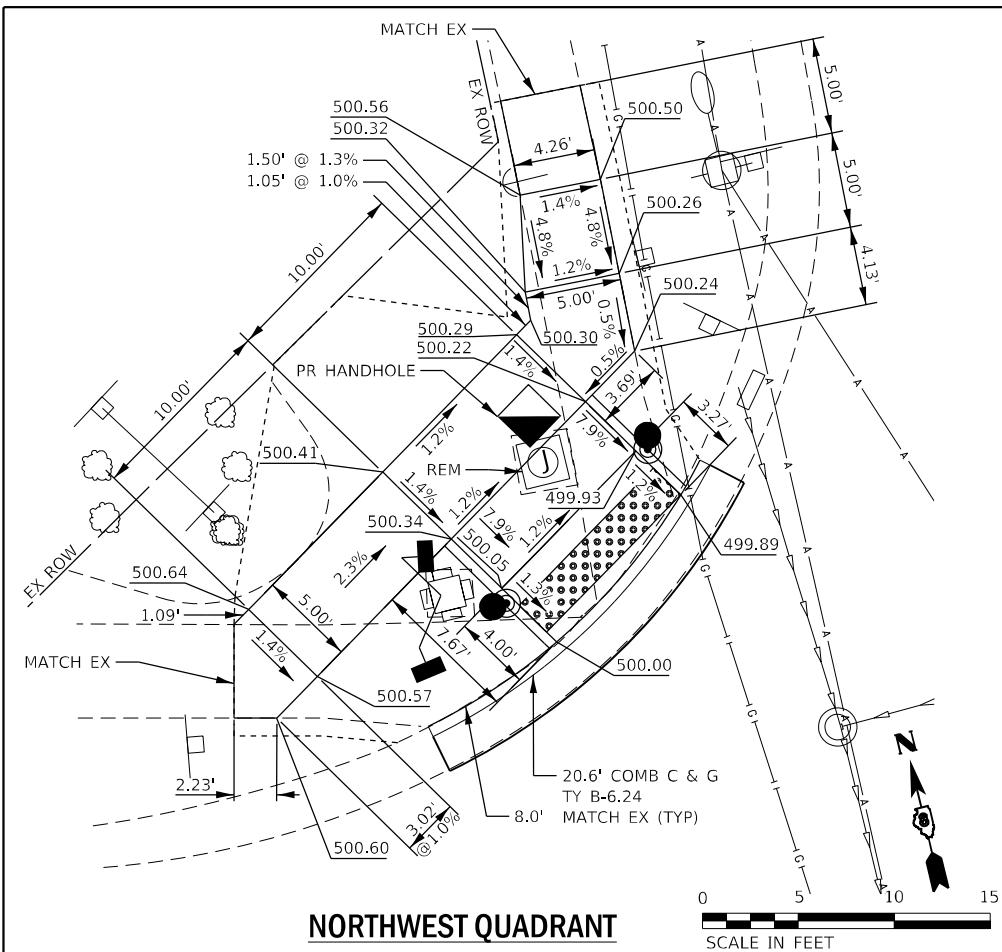
USER NAME = PSMIT	DESIGNED - JRD\MSK\JFMYS	REVISED - ESI - DJW 1/31/2020
PLOT SCALE = 20.0000" / in.	DRAWN - MSK	REVISED - ESI - PS 2/5/2020
PLOT DATE = 6/14/2022	CHECKED - SLD	REVISED -
	DATE - 6/14/2022	REVISED -

**STATE OF ILLINOIS
DEPARTMENT OF TRANSPORTATION**

**FAP ROUTE 805 (IL ROUTE 161)
CURB RAMP DETAILS - SYCAMORE**

SCALE: SHEET 23 OF 27 SHEETS STA. TO STA.

F.A.P. RTE. 805	SECTION (7Z-2, 8Z-2)SW-1	COUNTY MARION	TOTAL SHEETS 100	SHEET NO. 46
CONTRACT NO. 76L29				
ILLINOIS FED. AID PROJECT				



MODEL: P:\proj\1900\1900\1900.dwg
 FILE NAME: 1900.dwg
 USER: jberggren
 DATE: 6/15/2022

LEGEND

	DETECTABLE WARNINGS
	SIDEWALK REMOVAL
	CONC. CURB & GUTTER REMOVAL
	CONSTRUCTION LIMITS

EFK Moen
Civil Engineering Design

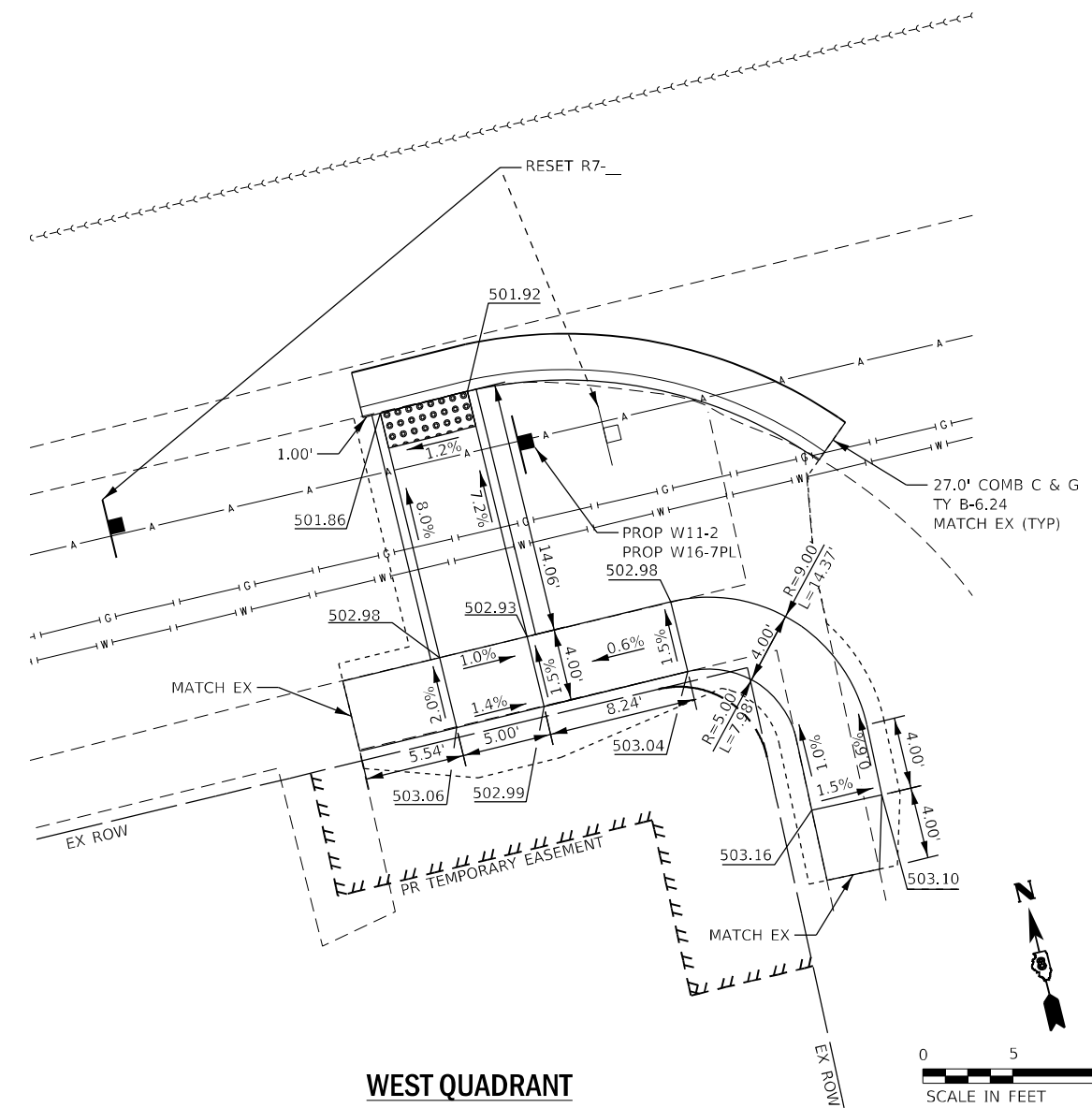
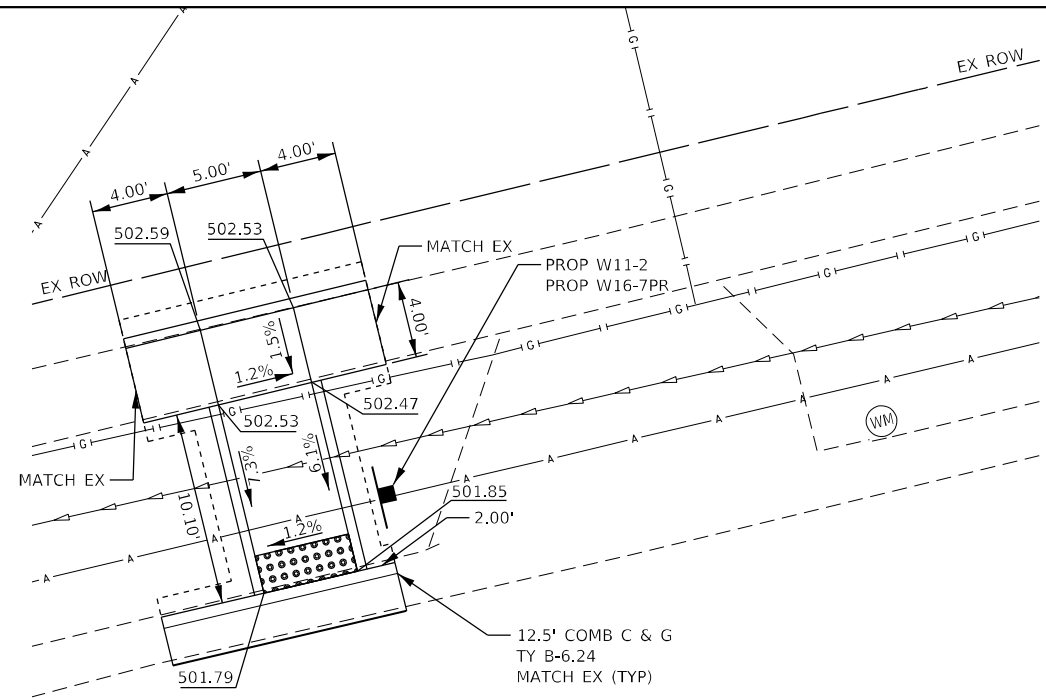
USER NAME = jberggren	DESIGNED - JRD/MSK/SJF/MYS	REVISED -
PLOT SCALE = 40,0000' / in.	DRAWN - MSK	REVISED -
PLOT DATE = 6/15/2022	CHECKED - SLD	REVISED -
	DATE - 6/15/2022	REVISED -

**STATE OF ILLINOIS
DEPARTMENT OF TRANSPORTATION**

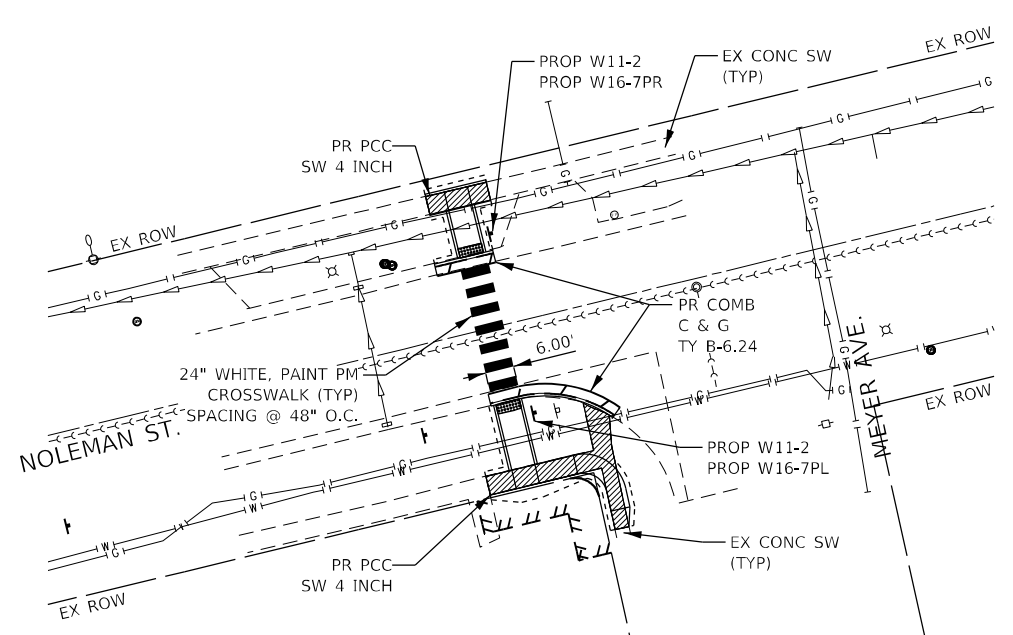
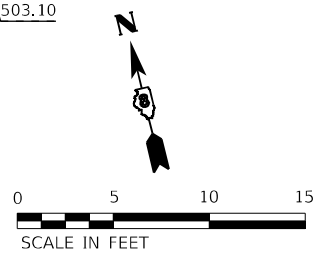
**FAP ROUTE 805 (IL ROUTE 161)
CURB RAMP DETAILS - LINCOLN**

SCALE: SHEET 25 OF 27 SHEETS STA. TO STA.



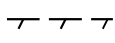
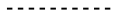
F.A.P. RTE. 805	SECTION (7Z-2, 8Z-2)SW-1	COUNTY MARION	TOTAL SHEETS 100	SHEET NO. 48
CONTRACT NO. 76L29				
ILLINOIS FED. AID PROJECT				

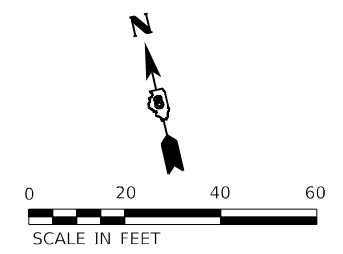


WEST QUADRANT



LEGEND

-  DETECTABLE WARNINGS
-  SIDEWALK REMOVAL
-  CONC. CURB & GUTTER REMOVAL
-  CONSTRUCTION LIMITS



MODEL: P:\efk\moen\civil\projects\805\805.dwg
 FILE NAME: C:\Users\jbergrn\OneDrive\Documents\805\805.dwg
 USER: jbergrn
 DATE: 6/15/2022

EFK Moen
Civil Engineering Design

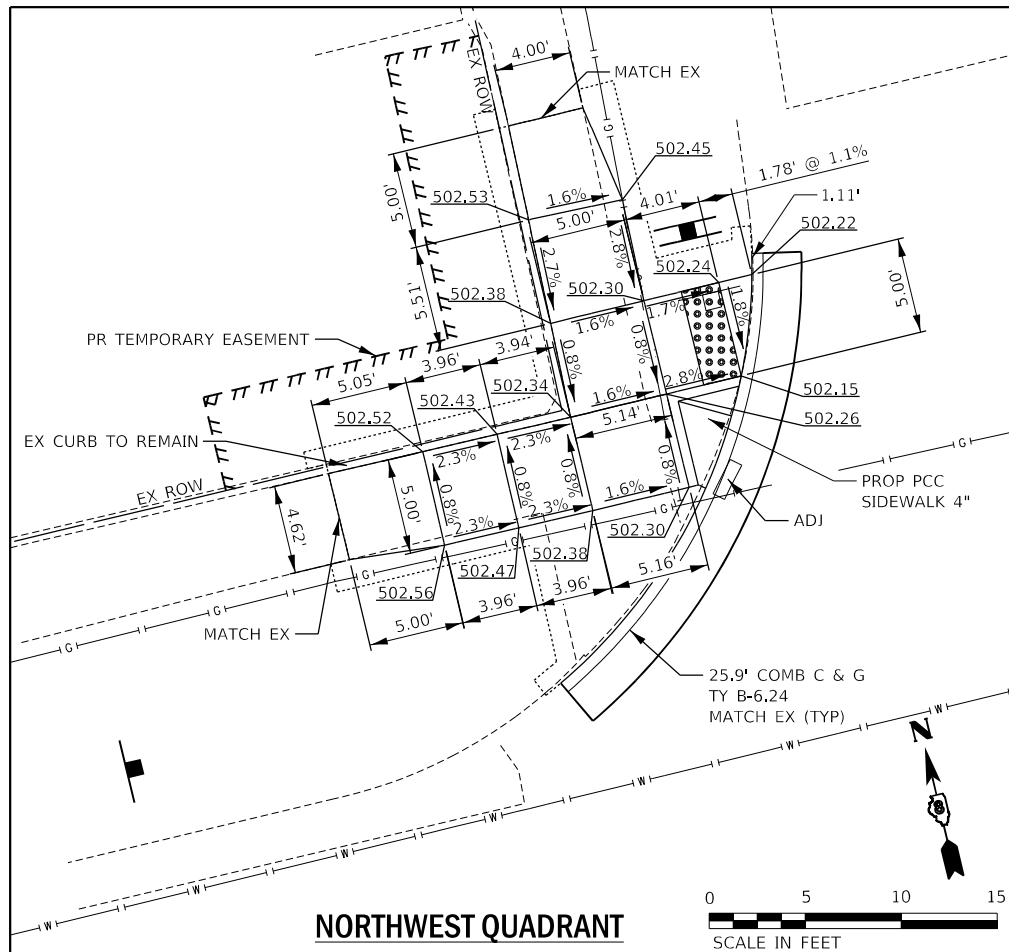
USER NAME = jbergrn	DESIGNED - JRD/MSK/SJF/MYS	REVISED -
PLOT SCALE = 40,0000 * / in.	DRAWN - MSK	REVISED -
PLOT DATE = 6/15/2022	CHECKED - SLD	REVISED -
	DATE - 6/15/2022	REVISED -

**STATE OF ILLINOIS
DEPARTMENT OF TRANSPORTATION**

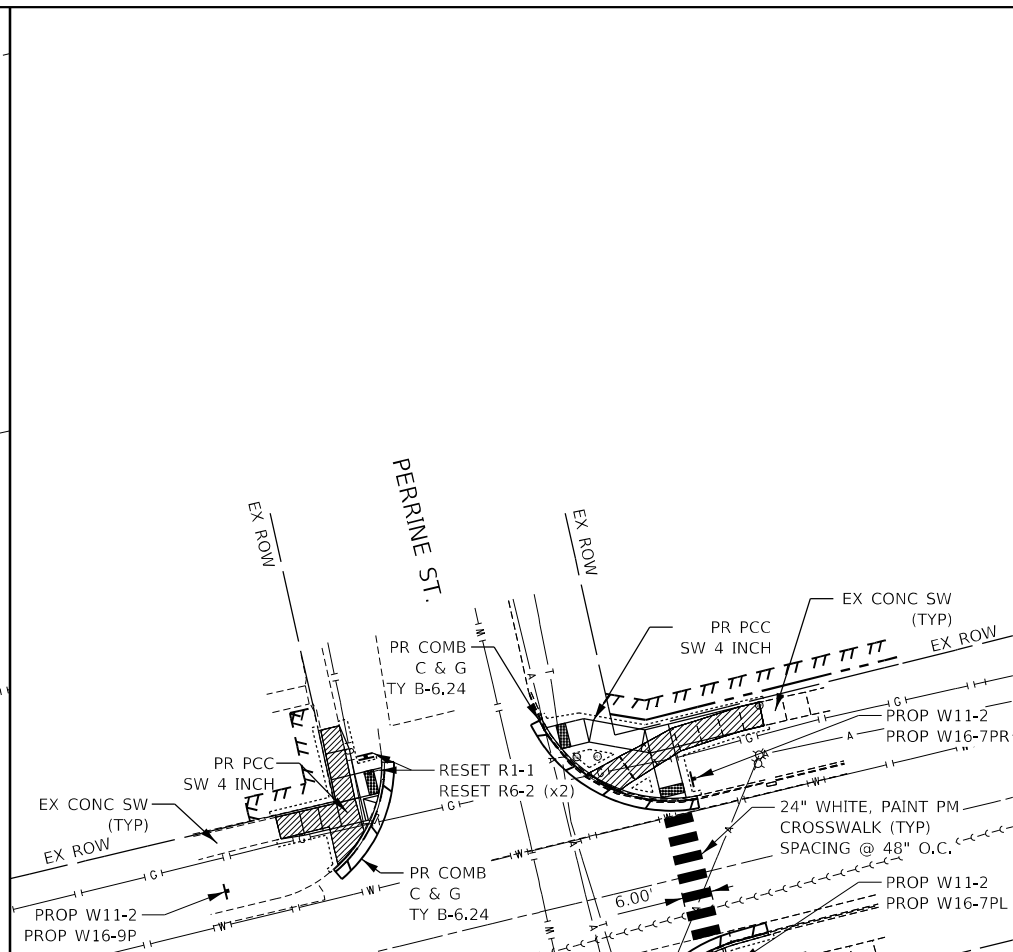
**FAP ROUTE 805 (IL ROUTE 161)
CURB RAMP DETAILS - MEYER**

SCALE: SHEET 26 OF 27 SHEETS STA. TO STA.

F.A.P. RTE. 805	SECTION (7Z-2, 8Z-2)SW-1	COUNTY MARION	TOTAL SHEETS 100	SHEET NO. 49
CONTRACT NO. 76L29				
ILLINOIS FED. AID PROJECT				

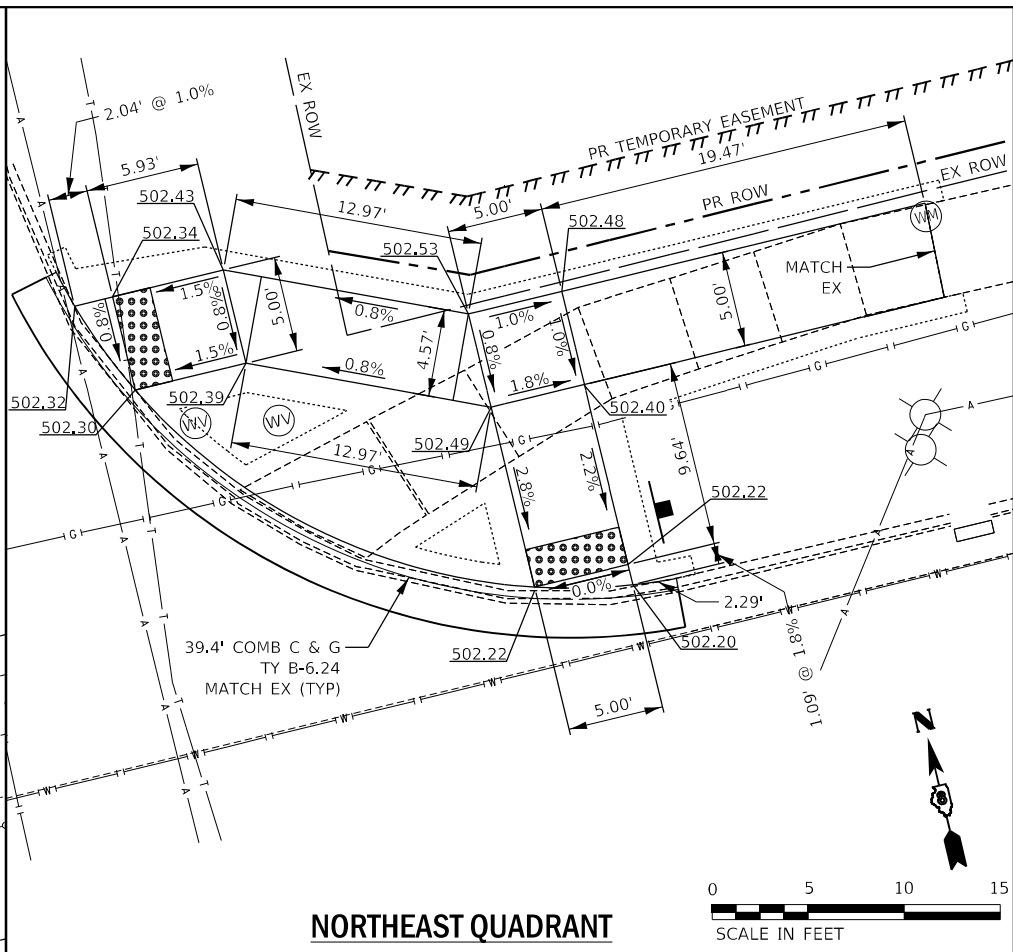


NORTHWEST QUADRANT

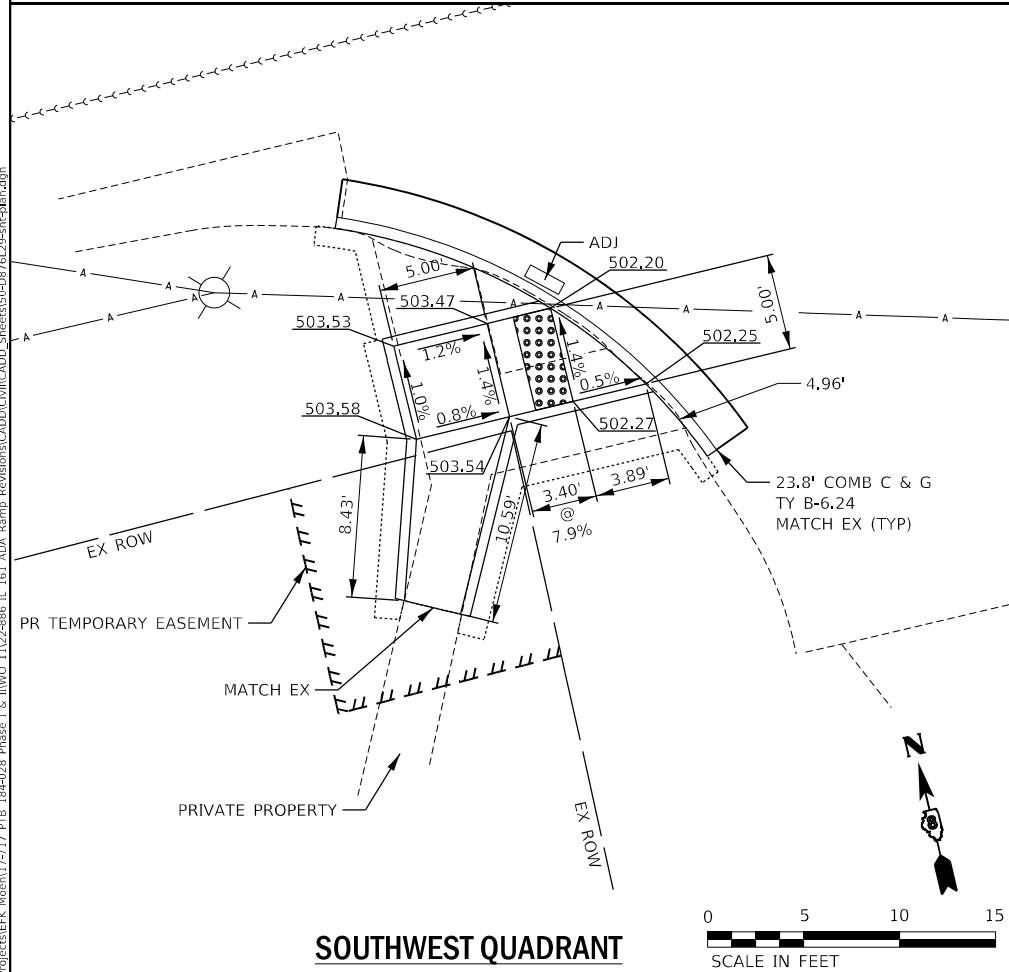


LEGEND

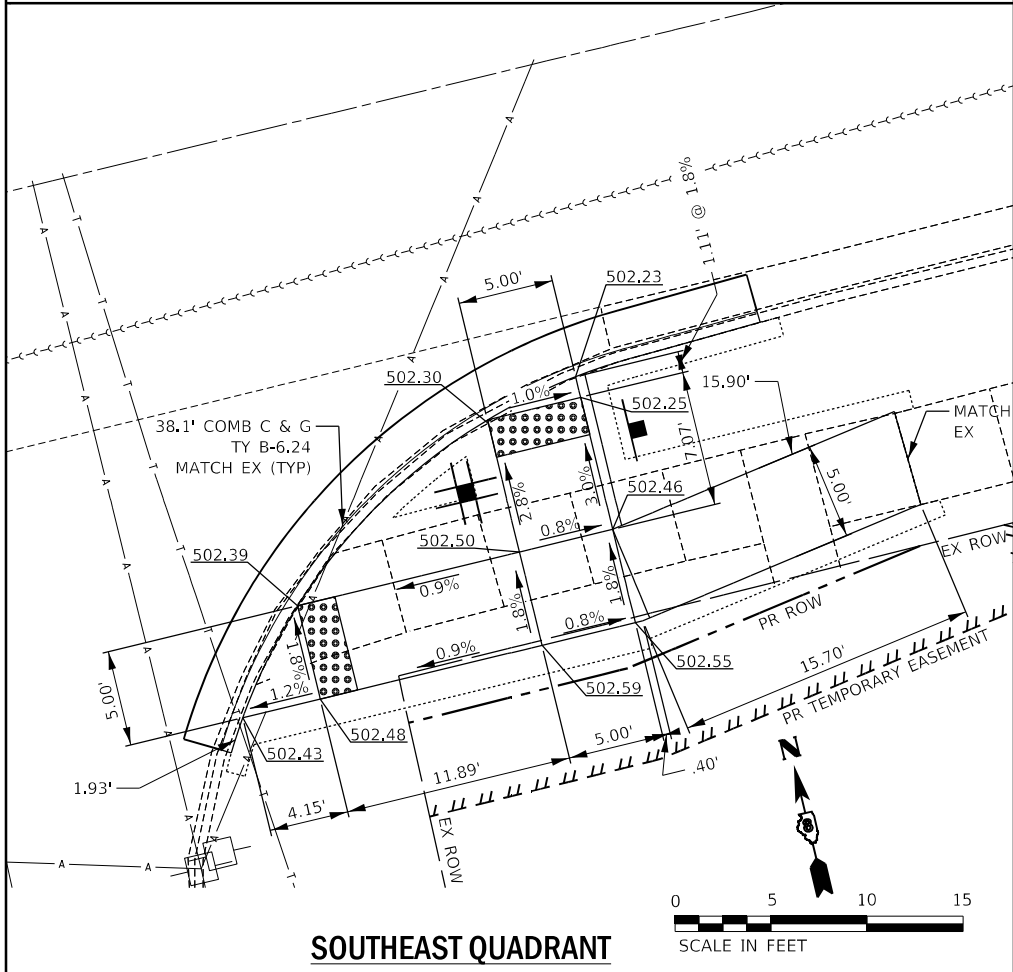
- DETECTABLE WARNINGS
- SIDEWALK REMOVAL
- CONC. CURB & GUTTER REMOVAL
- CONSTRUCTION LIMITS



NORTHEAST QUADRANT



SOUTHWEST QUADRANT



SOUTHEAST QUADRANT



MODEL: D:\efm\...
 FILE NAME: N:\projects\EEK_Mom\17-217_PTB_184-028_Phase 1 & II\NO_1102-886_IL 161_ADA_Ramp_Revisions\CADD\Civil\CADD_Sheets\50-C876129-ht-1.dgn



USER NAME = PSMIT	DESIGNED - JRD\MSK\JFMYS	REVISED - ESI - DJW 1/31/2020
PLOT SCALE = 20.0000" / in.	DRAWN - MSK	REVISED - ESI - PS 2/5/2020
PLOT DATE = 6/14/2022	CHECKED - SLD	REVISED -
	DATE - 6/14/2022	REVISED -

**STATE OF ILLINOIS
DEPARTMENT OF TRANSPORTATION**

**FAP ROUTE 805 (IL ROUTE 161)
CURB RAMP DETAILS - PERRINE**

SCALE: SHEET 27 OF 27 SHEETS STA. TO STA.

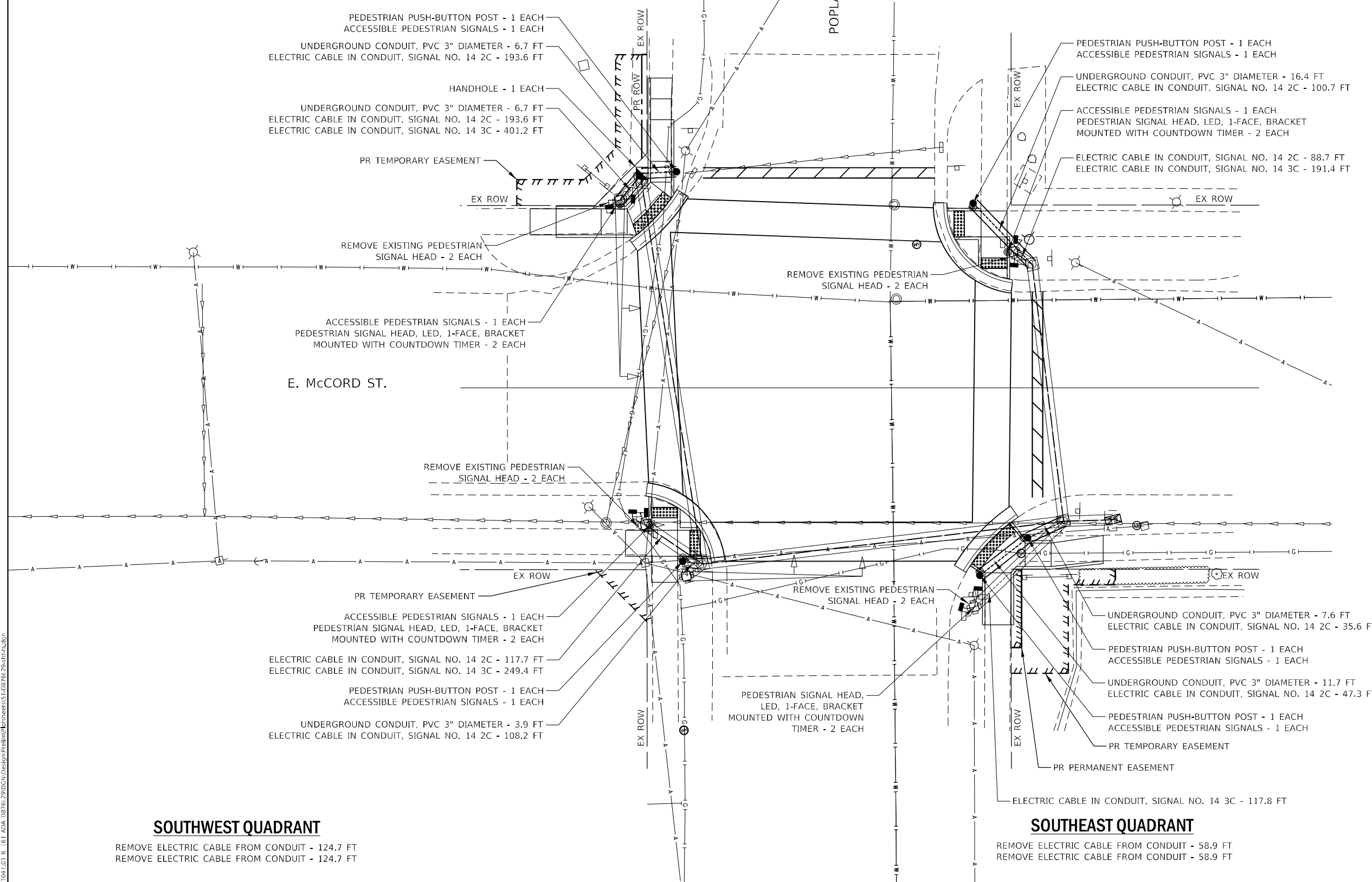
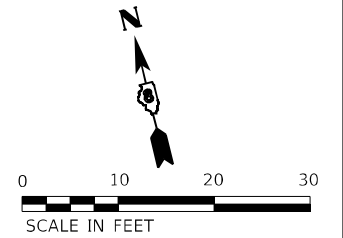
F.A.P. RTE. 805	SECTION (7Z-2, 8Z-2)SW-1	COUNTY MARION	TOTAL SHEETS 100	SHEET NO. 50
CONTRACT NO. 76L29				
ILLINOIS FED. AID PROJECT				

NORTHWEST QUADRANT

REMOVE ELECTRIC CABLE FROM CONDUIT - 198.1 FT
REMOVE ELECTRIC CABLE FROM CONDUIT - 198.1 FT

NORTHEAST QUADRANT

REMOVE ELECTRIC CABLE FROM CONDUIT - 95.7 FT
REMOVE ELECTRIC CABLE FROM CONDUIT - 95.7 FT



TRAFFIC SIGNAL LEGEND

EXISTING

- ALUMINUM MAST ARM
- CONTROLLER
- PEDESTRIAN PUSHBUTTON DETECTOR
- JUNCTION BOX
- PEDESTRIAN SIGNAL HEAD
- SIGNAL POST
- SIGNAL HEAD
- UNDERGROUND CABLE
- GALV. STEEL CONDUIT
- DETECTOR LOOP

PROPOSED

- TRAFFIC SIGNAL POST
- PEDESTRIAN SIGNAL HEAD
- UNDERGROUND CABLE
- 3" PVC UNDERGROUND CONDUIT
- PEDESTRIAN PUSH-BUTTON POST/
ACCESSIBLE PEDESTRIAN SIGNALS
- HANDHOLE

SOUTHWEST QUADRANT

REMOVE ELECTRIC CABLE FROM CONDUIT - 124.7 FT
REMOVE ELECTRIC CABLE FROM CONDUIT - 124.7 FT

SOUTHEAST QUADRANT

REMOVE ELECTRIC CABLE FROM CONDUIT - 58.9 FT
REMOVE ELECTRIC CABLE FROM CONDUIT - 58.9 FT

MODEL: D:\efk\17041.03 IL - 61 ADA 083761290DCN\Design\Project\BestSheet15-108376129-01r1-45.dgn

EFK Moen
Civil Engineering Design

USER NAME = sfurrow	DESIGNED - MYS	REVISED -
PLOT SCALE = 20,0000 * / in.	DRAWN - MSK	REVISED -
PLOT DATE = 3/23/2023	CHECKED - SLD	REVISED -
	DATE - 3/23/2023	REVISED -

**STATE OF ILLINOIS
DEPARTMENT OF TRANSPORTATION**

**ADA PEDESTRIAN PUSHBUTTON REPLACEMENT DETAILS
161E. McCORD STREET AT POPLAR STREET**

SCALE: 1" = 10' SHEET 1 OF 9 SHEETS STA. TO STA.

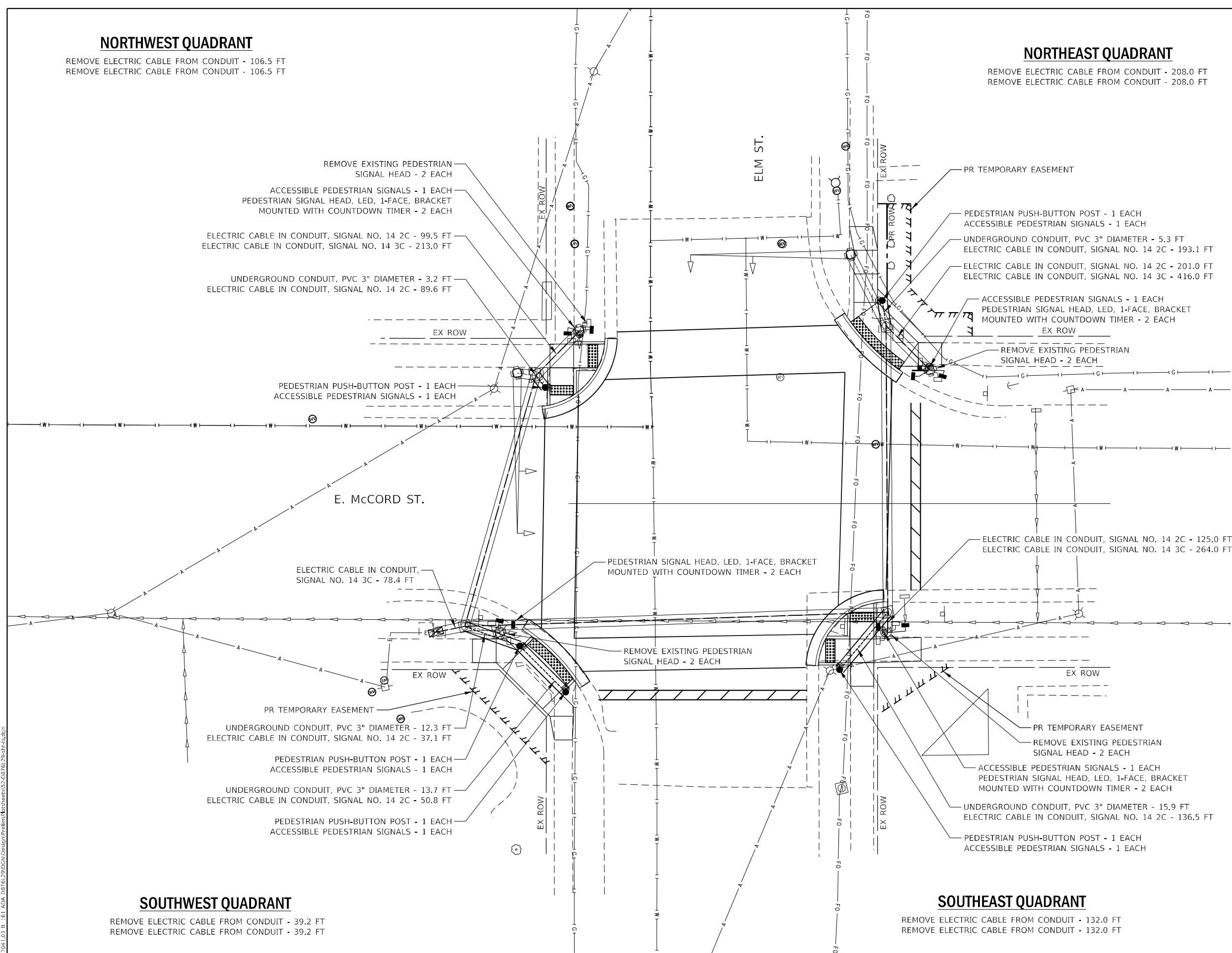
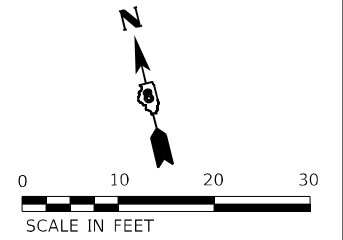
F.A.P. RTE.	SECTION	COUNTY	TOTAL SHEETS	SHEET NO.
805	(7Z-2, 8Z-2)SW-1	MARION	100	51
CONTRACT NO. 76L29			ILLINOIS FED. AID PROJECT	

NORTHWEST QUADRANT

REMOVE ELECTRIC CABLE FROM CONDUIT - 106.5 FT
REMOVE ELECTRIC CABLE FROM CONDUIT - 106.5 FT

NORTHEAST QUADRANT

REMOVE ELECTRIC CABLE FROM CONDUIT - 208.0 FT
REMOVE ELECTRIC CABLE FROM CONDUIT - 208.0 FT



TRAFFIC SIGNAL LEGEND

- EXISTING**
- ALUMINUM MAST ARM
 - CONTROLLER
 - PEDESTRIAN PUSHBUTTON DETECTOR
 - JUNCTION BOX
 - PEDESTRIAN SIGNAL HEAD
 - SIGNAL POST
 - SIGNAL HEAD
 - UNDERGROUND CABLE
 - GALV. STEEL CONDUIT
 - DETECTOR LOOP

- PROPOSED**
- TRAFFIC SIGNAL POST
 - PEDESTRIAN SIGNAL HEAD
 - UNDERGROUND CABLE
 - 3" PVC UNDERGROUND CONDUIT
 - PEDESTRIAN PUSH-BUTTON POST/ ACCESSIBLE PEDESTRIAN SIGNALS
 - HANDHOLE

SOUTHWEST QUADRANT

REMOVE ELECTRIC CABLE FROM CONDUIT - 39.2 FT
REMOVE ELECTRIC CABLE FROM CONDUIT - 39.2 FT

SOUTHEAST QUADRANT

REMOVE ELECTRIC CABLE FROM CONDUIT - 132.0 FT
REMOVE ELECTRIC CABLE FROM CONDUIT - 132.0 FT

MODEL: D:\efk\1161_ADA_08376129\DCN\Design\Prj\1161_ADA_08376129.dwg
FILE NAME: 20170413_1161_ADA_08376129\DCN\Design\Prj\1161_ADA_08376129.dwg



USER NAME = sfurrow	DESIGNED - MYS	REVISED -
PLOT SCALE = 20,0000 * / in.	DRAWN - MSK	REVISED -
PLOT DATE = 3/23/2023	CHECKED - SLD	REVISED -
	DATE - 3/23/2023	REVISED -

**STATE OF ILLINOIS
DEPARTMENT OF TRANSPORTATION**

ADA PEDESTRIAN PUSHBUTTON REPLACEMENT DETAILS
161E. McCORD STREET AT ELM STREET

SCALE: 1" = 10' SHEET 2 OF 9 SHEETS STA. TO STA.

F.A.P. RTE.	SECTION	COUNTY	TOTAL SHEETS	SHEET NO.
805	(7Z-2, 8Z-2)SW-1	MARION	100	52
CONTRACT NO. 76L29				
ILLINOIS FED. AID PROJECT				

NORTHWEST QUADRANT

REMOVE ELECTRIC CABLE FROM CONDUIT - 198.6 FT
 REMOVE ELECTRIC CABLE FROM CONDUIT - 198.6 FT
 REMOVE ELECTRIC CABLE FROM CONDUIT - 205.6 FT
 REMOVE ELECTRIC CABLE FROM CONDUIT - 205.6 FT

ACCESSIBLE PEDESTRIAN SIGNALS - 2 EACH
 PEDESTRIAN SIGNAL HEAD, LED, 1-FACE, BRACKET MOUNTED WITH COUNTDOWN TIMER - 2 EACH

REMOVE PEDESTRIAN PUSH-BUTTON - 2 EACH
 REMOVE EXISTING PEDESTRIAN SIGNAL HEAD - 2 EACH

ELECTRIC CABLE IN CONDUIT, SIGNAL NO. 14 2C - 397.2 FT
 ELECTRIC CABLE IN CONDUIT, SIGNAL NO. 14 3C - 411.2 FT

PR TEMPORARY EASEMENT

EX ROW

W. McCORD ST.

PEDESTRIAN PUSH-BUTTON POST - 1 EACH
 ACCESSIBLE PEDESTRIAN SIGNALS - 1 EACH

PEDESTRIAN SIGNAL HEAD, LED, 1-FACE, BRACKET MOUNTED WITH COUNTDOWN TIMER - 2 EACH

REMOVE PEDESTRIAN PUSH-BUTTON - 2 EACH
 REMOVE EXISTING PEDESTRIAN SIGNAL HEAD - 2 EACH

UNDERGROUND CONDUIT, PVC 3" DIAMETER - 10.6 FT
 ELECTRIC CABLE IN CONDUIT, SIGNAL NO. 14 2C - 118.2 FT

PEDESTRIAN PUSH-BUTTON POST - 1 EACH
 ACCESSIBLE PEDESTRIAN SIGNALS - 1 EACH

UNDERGROUND CONDUIT, PVC 3" DIAMETER - 9.3 FT
 ELECTRIC CABLE IN CONDUIT, SIGNAL NO. 14 2C - 107.6 FT

ELECTRIC CABLE IN CONDUIT, SIGNAL NO. 14 3C - 241.6 FT

SOUTHWEST QUADRANT

REMOVE ELECTRIC CABLE FROM CONDUIT - 113.8 FT
 REMOVE ELECTRIC CABLE FROM CONDUIT - 113.8 FT
 REMOVE ELECTRIC CABLE FROM CONDUIT - 120.8 FT
 REMOVE ELECTRIC CABLE FROM CONDUIT - 120.8 FT

PR TEMPORARY EASEMENT

LINCOLN BLVD.

ELECTRIC CABLE IN CONDUIT, SIGNAL NO. 14 3C - 344.2 FT

18'

NORTHEAST QUADRANT

REMOVE ELECTRIC CABLE FROM CONDUIT - 165.1 FT
 REMOVE ELECTRIC CABLE FROM CONDUIT - 165.1 FT
 REMOVE ELECTRIC CABLE FROM CONDUIT - 172.1 FT
 REMOVE ELECTRIC CABLE FROM CONDUIT - 172.1 FT

PEDESTRIAN PUSH-BUTTON POST - 1 EACH
 ACCESSIBLE PEDESTRIAN SIGNALS - 1 EACH

UNDERGROUND CONDUIT, PVC 3" DIAMETER - 10.0 FT
 ELECTRIC CABLE IN CONDUIT, SIGNAL NO. 14 2C - 163.9 FT

PEDESTRIAN PUSH-BUTTON POST - 1 EACH
 ACCESSIBLE PEDESTRIAN SIGNALS - 1 EACH

EX ROW

PEDESTRIAN SIGNAL HEAD, LED, 1-FACE, BRACKET MOUNTED WITH COUNTDOWN TIMER - 2 EACH

REMOVE PEDESTRIAN PUSH-BUTTON - 2 EACH
 REMOVE EXISTING PEDESTRIAN SIGNAL HEAD - 2 EACH

PEDESTRIAN PUSH-BUTTON POST - 1 EACH
 ACCESSIBLE PEDESTRIAN SIGNALS - 1 EACH

UNDERGROUND CONDUIT, PVC 3" DIAMETER - 16.6 FT
 ELECTRIC CABLE IN CONDUIT, SIGNAL NO. 14 2C - 63.3 FT

REMOVE PEDESTRIAN PUSH-BUTTON - 2 EACH
 REMOVE EXISTING PEDESTRIAN SIGNAL HEAD - 2 EACH

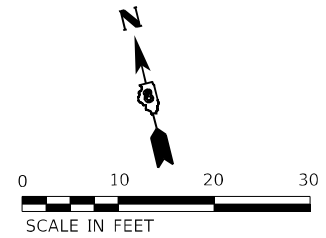
PEDESTRIAN PUSH-BUTTON POST - 1 EACH
 ACCESSIBLE PEDESTRIAN SIGNALS - 1 EACH

ELECTRIC CABLE IN CONDUIT, SIGNAL NO. 14 3C - 113.0 FT

UNDERGROUND CONDUIT, PVC 3" DIAMETER - 12.8 FT
 ELECTRIC CABLE IN CONDUIT, SIGNAL NO. 14 2C - 46.7 FT

SOUTHEAST QUADRANT

REMOVE ELECTRIC CABLE FROM CONDUIT - 49.5 FT
 REMOVE ELECTRIC CABLE FROM CONDUIT - 49.5 FT
 REMOVE ELECTRIC CABLE FROM CONDUIT - 56.5 FT
 REMOVE ELECTRIC CABLE FROM CONDUIT - 56.5 FT



TRAFFIC SIGNAL LEGEND

EXISTING

- ALUMINUM MAST ARM
- CONTROLLER
- PEDESTRIAN PUSHBUTTON DETECTOR
- JUNCTION BOX
- PEDESTRIAN SIGNAL HEAD
- SIGNAL POST
- SIGNAL HEAD
- UNDERGROUND CABLE
- GALV. STEEL CONDUIT
- DETECTOR LOOP

PROPOSED

- TRAFFIC SIGNAL POST
- PEDESTRIAN SIGNAL HEAD
- UNDERGROUND CABLE
- 3" PVC UNDERGROUND CONDUIT
- PEDESTRIAN PUSH-BUTTON POST/ACCESSIBLE PEDESTRIAN SIGNALS
- HANDHOLE

MODEL: D:\efk\1161_ADA_08761290\DWG\Design\Project\1161_ADA_08761290.dwg
 FILE NAME: 20170413_11_61_ADA_08761290.dwg

EFK Moen
 Civil Engineering Design

USER NAME = sfurrow	DESIGNED - MYS	REVISED -
PLOT SCALE = 20,0000 * / in.	DRAWN - MSK	REVISED -
PLOT DATE = 3/23/2023	CHECKED - SLD	REVISED -
	DATE - 3/23/2023	REVISED -

**STATE OF ILLINOIS
 DEPARTMENT OF TRANSPORTATION**

**ADA PEDESTRIAN PUSHBUTTON REPLACEMENT DETAILS
 161/W. McCORD STREET AT LINCOLN STREET**

SCALE: 1" = 10' SHEET 3 OF 9 SHEETS STA. TO STA.

F.A.P. RTE. 805	SECTION (7Z-2, 8Z-2)SW-1	COUNTY MARION	TOTAL SHEETS 100	SHEET NO. 53
			CONTRACT NO. 76L29	
ILLINOIS FED. AID PROJECT				

NORTHWEST QUADRANT

REMOVE ELECTRIC CABLE FROM CONDUIT - 158.7 FT
 REMOVE ELECTRIC CABLE FROM CONDUIT - 158.7 FT
 REMOVE ELECTRIC CABLE FROM CONDUIT - 165.7 FT
 REMOVE ELECTRIC CABLE FROM CONDUIT - 165.7 FT

PEDESTRIAN PUSH-BUTTON POST - 1 EACH
 ACCESSIBLE PEDESTRIAN SIGNALS - 1 EACH
 UNDERGROUND CONDUIT, PVC 3" DIAMETER - 11.1 FT
 ELECTRIC CABLE IN CONDUIT, SIGNAL NO. 14 2C - 174.7 FT
 PEDESTRIAN PUSH-BUTTON POST - 1 EACH
 ACCESSIBLE PEDESTRIAN SIGNALS - 1 EACH

REMOVE PEDESTRIAN PUSH-BUTTON - 2 EACH
 REMOVE EXISTING PEDESTRIAN SIGNAL HEAD - 2 EACH
 UNDERGROUND CONDUIT, PVC 3" DIAMETER - 13.4 FT
 ELECTRIC CABLE IN CONDUIT, SIGNAL NO. 14 2C - 163.6 FT
 ELECTRIC CABLE IN CONDUIT, SIGNAL NO. 14 3C - 331.4 FT

PEDESTRIAN SIGNAL HEAD, LED, 1-FACE, BRACKET
 MOUNTED WITH COUNTDOWN TIMER - 2 EACH

EAST MCCORD ST.

SOUTHWEST QUADRANT

REMOVE ELECTRIC CABLE FROM CONDUIT - 252.0 FT
 REMOVE ELECTRIC CABLE FROM CONDUIT - 252.0 FT
 REMOVE ELECTRIC CABLE FROM CONDUIT - 259.0 FT
 REMOVE ELECTRIC CABLE FROM CONDUIT - 259.0 FT

ELECTRIC CABLE IN CONDUIT,
 SIGNAL NO. 14 3C - 518.0 FT

UNDERGROUND CONDUIT, PVC 3" DIAMETER - 15.0 FT
 ELECTRIC CABLE IN CONDUIT, SIGNAL NO. 14 2C - 258.8 FT

PEDESTRIAN PUSH-BUTTON POST - 1 EACH
 ACCESSIBLE PEDESTRIAN SIGNALS - 1 EACH

UNDERGROUND CONDUIT, PVC 3" DIAMETER - 12.9 FT
 ELECTRIC CABLE IN CONDUIT, SIGNAL NO. 14 2C - 271.7 FT

PEDESTRIAN PUSH-BUTTON POST - 1 EACH
 ACCESSIBLE PEDESTRIAN SIGNALS - 1 EACH

PLEASANT AVE.

REMOVE PEDESTRIAN PUSH-BUTTON - 2 EACH
 REMOVE EXISTING PEDESTRIAN SIGNAL HEAD - 2 EACH
 PEDESTRIAN SIGNAL HEAD, LED, 1-FACE, BRACKET
 MOUNTED WITH COUNTDOWN TIMER - 2 EACH
 PEDESTRIAN PUSH-BUTTON POST - 1 EACH
 ACCESSIBLE PEDESTRIAN SIGNALS - 1 EACH

ELECTRIC CABLE IN CONDUIT, SIGNAL NO. 14 3C - 129.8 FT
 UNDERGROUND CONDUIT, PVC 3" DIAMETER - 11.1 FT
 ELECTRIC CABLE IN CONDUIT, SIGNAL NO. 14 2C - 54.3 FT
 UNDERGROUND CONDUIT, PVC 3" DIAMETER - 3.0 FT
 ELECTRIC CABLE IN CONDUIT, SIGNAL NO. 14 2C - 43.2 FT

NORTHEAST QUADRANT

REMOVE ELECTRIC CABLE FROM CONDUIT - 57.9 FT
 REMOVE ELECTRIC CABLE FROM CONDUIT - 57.9 FT
 REMOVE ELECTRIC CABLE FROM CONDUIT - 64.9 FT
 REMOVE ELECTRIC CABLE FROM CONDUIT - 64.9 FT

PEDESTRIAN PUSH-BUTTON POST - 1 EACH
 ACCESSIBLE PEDESTRIAN SIGNALS - 1 EACH

PEDESTRIAN SIGNAL HEAD, LED, 1-FACE, BRACKET
 MOUNTED WITH COUNTDOWN TIMER - 2 EACH

REMOVE PEDESTRIAN PUSH-BUTTON - 2 EACH
 REMOVE EXISTING PEDESTRIAN
 SIGNAL HEAD - 2 EACH
 PEDESTRIAN SIGNAL HEAD, LED, 1-FACE, BRACKET
 MOUNTED WITH COUNTDOWN TIMER - 2 EACH

ELECTRIC CABLE IN CONDUIT,
 SIGNAL NO. 14 3C - 273.4 FT
 REMOVE PEDESTRIAN PUSH-BUTTON - 2 EACH
 REMOVE EXISTING PEDESTRIAN SIGNAL HEAD - 2 EACH

UNDERGROUND CONDUIT, PVC 3" DIAMETER - 12.9 FT
 ELECTRIC CABLE IN CONDUIT, SIGNAL NO. 14 2C - 138.0 FT

PEDESTRIAN PUSH-BUTTON POST - 1 EACH
 ACCESSIBLE PEDESTRIAN SIGNALS - 1 EACH

UNDERGROUND CONDUIT, PVC 3" DIAMETER - 14.0 FT
 ELECTRIC CABLE IN CONDUIT, SIGNAL NO. 14 2C - 152.0 FT

PEDESTRIAN PUSH-BUTTON POST - 1 EACH
 ACCESSIBLE PEDESTRIAN SIGNALS - 1 EACH

TRAFFIC SIGNAL LEGEND

EXISTING

- ALUMINUM MAST ARM
- CONTROLLER
- PEDESTRIAN PUSHBUTTON DETECTOR
- JUNCTION BOX
- PEDESTRIAN SIGNAL HEAD
- SIGNAL POST
- SIGNAL HEAD
- UNDERGROUND CABLE
- GALV. STEEL CONDUIT
- DETECTOR LOOP

PROPOSED

- TRAFFIC SIGNAL POST
- PEDESTRIAN SIGNAL HEAD
- UNDERGROUND CABLE
- 3" PVC UNDERGROUND CONDUIT
- PEDESTRIAN PUSH-BUTTON POST/
ACCESSIBLE PEDESTRIAN SIGNALS
- HANDHOLE

SOUTHEAST QUADRANT

REMOVE ELECTRIC CABLE FROM CONDUIT - 129.7 FT
 REMOVE ELECTRIC CABLE FROM CONDUIT - 129.7 FT
 REMOVE ELECTRIC CABLE FROM CONDUIT - 136.7 FT
 REMOVE ELECTRIC CABLE FROM CONDUIT - 136.7 FT

MODEL: D:\efk\161 ADA 08761290\CON\Design\Project\161 ADA 08761290\Sheet15.dwg
 FILE NAME: 20170413 11:16:11 ADA 08761290\CON\Design\Project\161 ADA 08761290\Sheet15.dwg

USER NAME = sfurrow	DESIGNED - MYS	REVISED -
PLOT SCALE = 20,0000 */ in.	DRAWN - MSK	REVISED -
PLOT DATE = 3/23/2023	CHECKED - SLD	REVISED -
	DATE - 3/23/2023	REVISED -

F.A.P. RTE. 805	SECTION (7Z-2, 8Z-2)SW-1	COUNTY MARION	TOTAL SHEETS 100	SHEET NO. 54
			CONTRACT NO. 76L29	

NORTHWEST QUADRANT

REMOVE ELECTRIC CABLE FROM CONDUIT - 112.9 FT
 REMOVE ELECTRIC CABLE FROM CONDUIT - 112.9 FT

UNDERGROUND CONDUIT, PVC 3" DIAMETER - 3.3 FT
 ELECTRIC CABLE IN CONDUIT, SIGNAL NO. 14 2C - 101.7 FT
 PEDESTRIAN PUSH-BUTTON POST - 1 EACH
 ACCESSIBLE PEDESTRIAN SIGNALS - 1 EACH

UNDERGROUND CONDUIT, PVC 3" DIAMETER - 11.2 FT
 ELECTRIC CABLE IN CONDUIT, SIGNAL NO. 14 2C - 112.9 FT

REMOVE EXISTING PEDESTRIAN
 SIGNAL HEAD - 2 EACH

PEDESTRIAN PUSH-BUTTON POST - 1 EACH
 ACCESSIBLE PEDESTRIAN SIGNALS - 1 EACH

PR TEMPORARY EASEMENT

W. NOLEMAN ST.

REMOVE EXISTING PEDESTRIAN
 SIGNAL HEAD - 2 EACH

ACCESSIBLE PEDESTRIAN SIGNALS - 1 EACH
 PEDESTRIAN SIGNAL HEAD, LED, 1-FACE, BRACKET
 MOUNTED WITH COUNTDOWN TIMER - 1 EACH
 ELECTRIC CABLE IN CONDUIT, SIGNAL NO. 14 2C - 28.3 FT
 ELECTRIC CABLE IN CONDUIT, SIGNAL NO. 14 3C - 35.3 FT

UNDERGROUND CONDUIT, PVC 3" DIAMETER - 10.6 FT
 ELECTRIC CABLE IN CONDUIT, SIGNAL NO. 14 2C - 33.4 FT
 ELECTRIC CABLE IN CONDUIT, SIGNAL NO. 14 3C - 40.4 FT

TRAFFIC SIGNAL POST, 8 FT - 1 EACH
 ACCESSIBLE PEDESTRIAN SIGNALS - 1 EACH
 PEDESTRIAN SIGNAL HEAD, LED, 1-FACE, BRACKET
 MOUNTED WITH COUNTDOWN TIMER - 1 EACH

PR TEMPORARY EASEMENT

SOUTHWEST QUADRANT

REMOVE ELECTRIC CABLE FROM CONDUIT - 25.3 FT
 REMOVE ELECTRIC CABLE FROM CONDUIT - 25.3 FT

NORTHEAST QUADRANT

REMOVE ELECTRIC CABLE FROM CONDUIT - 122.3 FT
 REMOVE ELECTRIC CABLE FROM CONDUIT - 122.3 FT

PEDESTRIAN PUSH-BUTTON POST - 1 EACH
 ACCESSIBLE PEDESTRIAN SIGNALS - 1 EACH

UNDERGROUND CONDUIT, PVC 3" DIAMETER - 15.8 FT
 ELECTRIC CABLE IN CONDUIT, SIGNAL NO. 14 2C - 123.4 FT

REMOVE EXISTING PEDESTRIAN
 SIGNAL HEAD - 2 EACH

ELECTRIC CABLE IN CONDUIT, SIGNAL NO. 14 3C - 122.3 FT

PR TEMPORARY EASEMENT

WALNUT ST.

ELECTRIC CABLE IN CONDUIT,
 SIGNAL NO. 14 3C - 225.8 FT

PEDESTRIAN SIGNAL HEAD,
 LED, 1-FACE, BRACKET
 MOUNTED WITH COUNTDOWN
 TIMER - 2 EACH

PEDESTRIAN SIGNAL HEAD, LED, 1-FACE, BRACKET
 MOUNTED WITH COUNTDOWN TIMER - 1 EACH

PR TEMPORARY EASEMENT

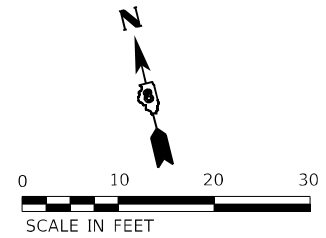
PEDESTRIAN PUSH-BUTTON POST - 1 EACH
 ACCESSIBLE PEDESTRIAN SIGNALS - 1 EACH
 UNDERGROUND CONDUIT, PVC 3" DIAMETER - 10.8 FT
 ELECTRIC CABLE IN CONDUIT, SIGNAL NO. 14 2C - 87.2 FT

REMOVE EXISTING PEDESTRIAN
 SIGNAL HEAD - 2 EACH
 PEDESTRIAN SIGNAL HEAD, LED, 1-FACE, BRACKET
 MOUNTED WITH COUNTDOWN TIMER - 1 EACH

ELECTRIC CABLE IN CONDUIT, SIGNAL NO. 14 3C - 88.8 FT

SOUTHEAST QUADRANT

REMOVE ELECTRIC CABLE FROM CONDUIT - 88.8 FT
 REMOVE ELECTRIC CABLE FROM CONDUIT - 88.8 FT



TRAFFIC SIGNAL LEGEND

EXISTING

- ALUMINUM MAST ARM
- CONTROLLER
- PEDESTRIAN PUSHBUTTON DETECTOR
- JUNCTION BOX
- PEDESTRIAN SIGNAL HEAD
- SIGNAL POST
- SIGNAL HEAD
- UNDERGROUND CABLE
- GALV. STEEL CONDUIT
- DETECTOR LOOP

PROPOSED

- TRAFFIC SIGNAL POST
- PEDESTRIAN SIGNAL HEAD
- UNDERGROUND CABLE
- 3" PVC UNDERGROUND CONDUIT
- PEDESTRIAN PUSH-BUTTON POST/
ACCESSIBLE PEDESTRIAN SIGNALS
- HANDHOLE

MODEL: D:\efk\161 ADA 08761 290DC\Design\Project\161 ADA 08761 290.dwg
 FILE NAME: 2317041.03 11 - 61 ADA 08761 290DC\Design\Project\161 ADA 08761 290.dwg



USER NAME = sfurrow	DESIGNED - MYS	REVISED -
PLOT SCALE = 20,0000 * / in.	DRAWN - MSK	REVISED -
PLOT DATE = 3/23/2023	CHECKED - SLD	REVISED -
	DATE - 3/23/2023	REVISED -

**STATE OF ILLINOIS
 DEPARTMENT OF TRANSPORTATION**

**ADA PEDESTRIAN PUSHBUTTON REPLACEMENT DETAILS
 161W. NOLEMAN STREET AT WALNUT STREET**

SCALE: 1" = 10' SHEET 5 OF 9 SHEETS STA. TO STA.

F.A.P. RTE. 805	SECTION (7Z-2, 8Z-2)SW-1	COUNTY MARION	TOTAL SHEETS 100	SHEET NO. 55
			CONTRACT NO. 76L29	
ILLINOIS FED. AID PROJECT				

NORTHWEST QUADRANT

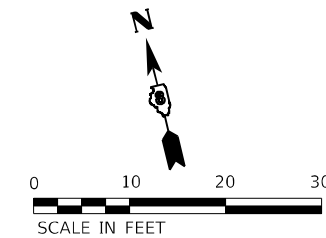
REMOVE ELECTRIC CABLE FROM CONDUIT - 184.1 FT
REMOVE ELECTRIC CABLE FROM CONDUIT - 184.1 FT

- TRAFFIC SIGNAL POST, 8 FT - 1 EACH
- ACCESSIBLE PEDESTRIAN SIGNALS - 1 EACH
- PEDESTRIAN SIGNAL HEAD, LED, 1-FACE, BRACKET MOUNTED WITH COUNTDOWN TIMER - 1 EACH
- UNDERGROUND CONDUIT, PVC 3" DIAMETER - 11.9 FT
- ELECTRIC CABLE IN CONDUIT, SIGNAL NO. 14 2C - 178.8 FT
- ELECTRIC CABLE IN CONDUIT, SIGNAL NO. 14 3C - 185.8 FT
- UNDERGROUND CONDUIT, PVC 3" DIAMETER - 12.3 FT
- ELECTRIC CABLE IN CONDUIT, SIGNAL NO. 14 2C - 179.2 FT
- REMOVE EXISTING PEDESTRIAN SIGNAL HEAD - 2 EACH
- PEDESTRIAN PUSH-BUTTON POST - 1 EACH
- ACCESSIBLE PEDESTRIAN SIGNALS - 1 EACH

NORTHEAST QUADRANT

REMOVE ELECTRIC CABLE FROM CONDUIT - 115.5 FT
REMOVE ELECTRIC CABLE FROM CONDUIT - 115.5 FT

- PR TEMPORARY EASEMENT
- TRAFFIC SIGNAL POST, 8 FT - 1 EACH
- ACCESSIBLE PEDESTRIAN SIGNALS - 1 EACH
- PEDESTRIAN SIGNAL HEAD, LED, 1-FACE, BRACKET MOUNTED WITH COUNTDOWN TIMER - 1 EACH
- UNDERGROUND CONDUIT, PVC 3" DIAMETER - 44.8 FT
- ELECTRIC CABLE IN CONDUIT, SIGNAL NO. 14 2C - 141.6 FT
- ELECTRIC CABLE IN CONDUIT, SIGNAL NO. 14 3C - 148.6 FT
- REMOVE EXISTING PEDESTRIAN SIGNAL HEAD - 2 EACH
- PEDESTRIAN PUSH-BUTTON POST - 1 EACH
- ACCESSIBLE PEDESTRIAN SIGNALS - 1 EACH



TRAFFIC SIGNAL LEGEND

EXISTING

- ALUMINUM MAST ARM
- CONTROLLER
- PEDESTRIAN PUSHBUTTON DETECTOR
- JUNCTION BOX
- PEDESTRIAN SIGNAL HEAD
- SIGNAL POST
- SIGNAL HEAD
- UNDERGROUND CABLE
- GALV. STEEL CONDUIT
- DETECTOR LOOP

PROPOSED

- TRAFFIC SIGNAL POST
- PEDESTRIAN SIGNAL HEAD
- UNDERGROUND CABLE
- 3" PVC UNDERGROUND CONDUIT
- PEDESTRIAN PUSH-BUTTON POST/ ACCESSIBLE PEDESTRIAN SIGNALS
- HANDHOLE

EX ROW

PEDESTRIAN SIGNAL HEAD, LED, 1-FACE, BRACKET MOUNTED WITH COUNTDOWN TIMER - 1 EACH

PEDESTRIAN SIGNAL HEAD, LED, 1-FACE, BRACKET MOUNTED WITH COUNTDOWN TIMER - 1 EACH

ELECTRIC CABLE IN CONDUIT, SIGNAL NO. 14 3C - 184.1 FT

EAST NOLEMAN ST.

LOCUST ST.

ELECTRIC CABLE IN CONDUIT, SIGNAL NO. 14 3C - 251.6 FT

PEDESTRIAN SIGNAL HEAD, LED, 1-FACE, BRACKET MOUNTED WITH COUNTDOWN TIMER - 2 EACH

EX ROW

- REMOVE EXISTING PEDESTRIAN SIGNAL HEAD - 2 EACH
- UNDERGROUND CONDUIT, PVC 3" DIAMETER - 9.4 FT
- ELECTRIC CABLE IN CONDUIT, SIGNAL NO. 14 2C - 128.2 FT
- PEDESTRIAN PUSH-BUTTON POST - 1 EACH
- ACCESSIBLE PEDESTRIAN SIGNALS - 1 EACH
- UNDERGROUND CONDUIT, PVC 3" DIAMETER - 10.2 FT
- ELECTRIC CABLE IN CONDUIT, SIGNAL NO. 14 2C - 138.4 FT
- PEDESTRIAN PUSH-BUTTON POST - 1 EACH
- ACCESSIBLE PEDESTRIAN SIGNALS - 1 EACH

SOUTHWEST QUADRANT

REMOVE ELECTRIC CABLE FROM CONDUIT - 125.8 FT
REMOVE ELECTRIC CABLE FROM CONDUIT - 125.8 FT

PR TEMPORARY EASEMENT

- TRAFFIC SIGNAL POST, 8 FT - 1 EACH
- ACCESSIBLE PEDESTRIAN SIGNALS - 1 EACH
- PEDESTRIAN SIGNAL HEAD, LED, 1-FACE, BRACKET MOUNTED WITH COUNTDOWN TIMER - 1 EACH
- UNDERGROUND CONDUIT, PVC 3" DIAMETER - 44.8 FT
- ELECTRIC CABLE IN CONDUIT, SIGNAL NO. 14 2C - 141.6 FT
- ELECTRIC CABLE IN CONDUIT, SIGNAL NO. 14 3C - 148.6 FT
- REMOVE EXISTING PEDESTRIAN SIGNAL HEAD - 2 EACH
- PEDESTRIAN PUSH-BUTTON POST - 1 EACH
- ACCESSIBLE PEDESTRIAN SIGNALS - 1 EACH

UNDERGROUND CONDUIT, PVC 3" DIAMETER - 44.8 FT
ELECTRIC CABLE IN CONDUIT, SIGNAL NO. 14 2C - 141.6 FT
ELECTRIC CABLE IN CONDUIT, SIGNAL NO. 14 3C - 148.6 FT

REMOVE EXISTING PEDESTRIAN SIGNAL HEAD - 2 EACH

PEDESTRIAN PUSH-BUTTON POST - 1 EACH
ACCESSIBLE PEDESTRIAN SIGNALS - 1 EACH

UNDERGROUND CONDUIT, PVC 3" DIAMETER - 8.5 FT
ELECTRIC CABLE IN CONDUIT, SIGNAL NO. 14 2C - 105.4 FT

ELECTRIC CABLE IN CONDUIT, SIGNAL NO. 14 3C - 88.6 FT

PEDESTRIAN SIGNAL HEAD, LED, 1-FACE, BRACKET MOUNTED WITH COUNTDOWN TIMER - 2 EACH

REMOVE EXISTING PEDESTRIAN SIGNAL HEAD - 2 EACH

UNDERGROUND CONDUIT, PVC 3" DIAMETER - 8.4 FT
ELECTRIC CABLE IN CONDUIT, SIGNAL NO. 14 2C - 42.0 FT

PEDESTRIAN PUSH-BUTTON POST - 1 EACH
ACCESSIBLE PEDESTRIAN SIGNALS - 1 EACH

UNDERGROUND CONDUIT, PVC 3" DIAMETER - 10.0 FT
ELECTRIC CABLE IN CONDUIT, SIGNAL NO. 14 2C - 52.0 FT

PEDESTRIAN PUSH-BUTTON POST - 1 EACH
ACCESSIBLE PEDESTRIAN SIGNALS - 1 EACH

SOUTHEAST QUADRANT

REMOVE ELECTRIC CABLE FROM CONDUIT - 44.3 FT
REMOVE ELECTRIC CABLE FROM CONDUIT - 44.3 FT

MODEL: D:\efk\17041.03 IL 161 ADA 08761290\CON\Design\Project\161 ADA 08761290\161 ADA 08761290.dwg

EFK Moen
Civil Engineering Design

USER NAME = sfurrow	DESIGNED - MYS	REVISED -
PLOT SCALE = 20,0000 * / in.	DRAWN - MSK	REVISED -
PLOT DATE = 3/23/2023	CHECKED - SLD	REVISED -
	DATE - 3/23/2023	REVISED -

STATE OF ILLINOIS
DEPARTMENT OF TRANSPORTATION

ADA PEDESTRIAN PUSHBUTTON REPLACEMENT DETAILS
161/E. NOLEMAN STREET AT LOCUST STREET

SCALE: 1" = 10' SHEET 6 OF 9 SHEETS STA. TO STA.

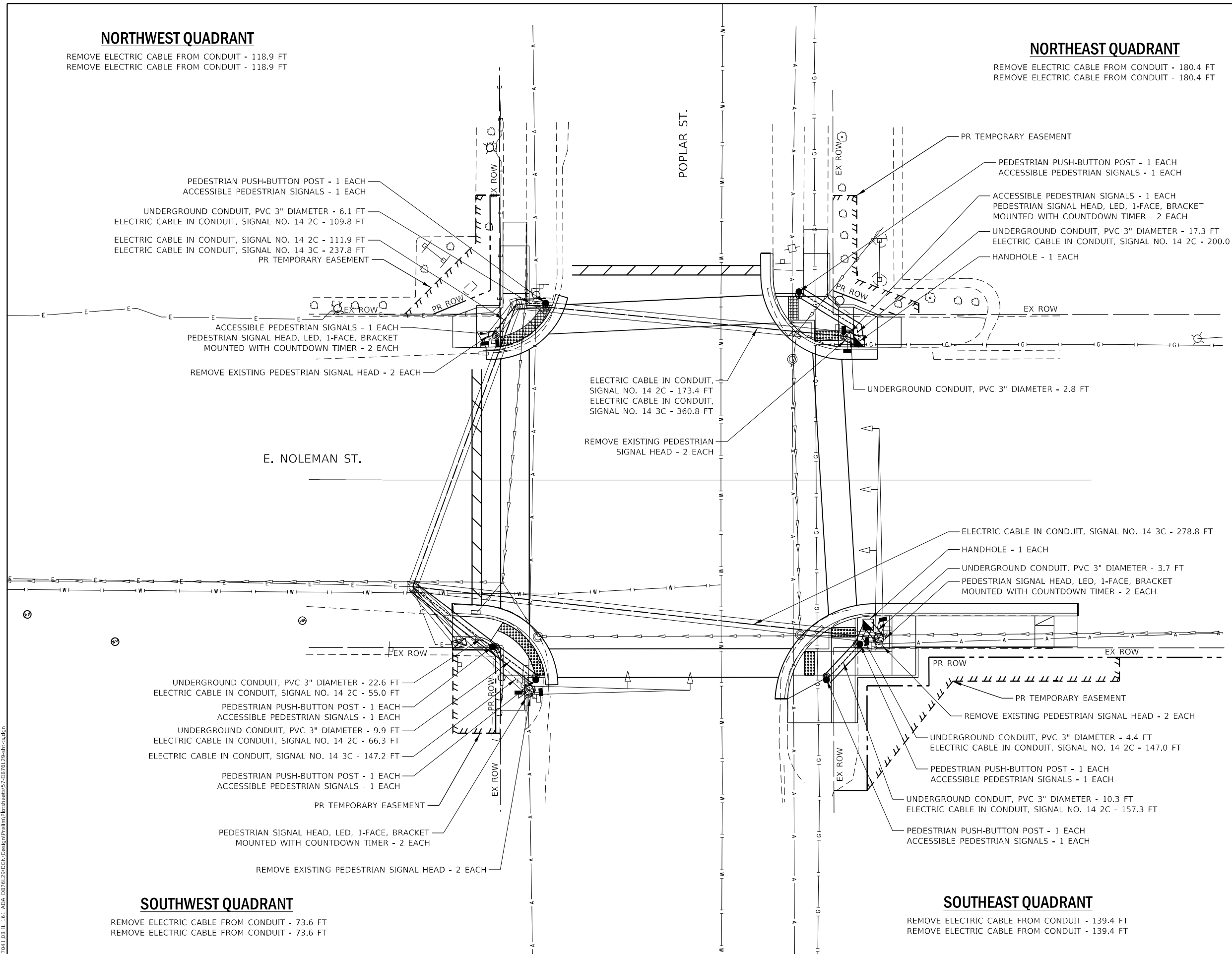
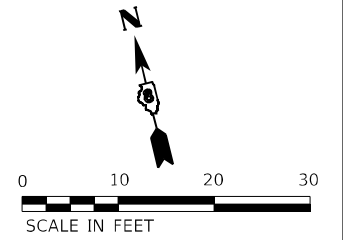
F.A.P. RTE. 805	SECTION (7Z-2, 8Z-2)SW-1	COUNTY MARION	TOTAL SHEETS 100	SHEET NO. 56
ILLINOIS FED. AID PROJECT			CONTRACT NO. 76L29	

NORTHWEST QUADRANT

REMOVE ELECTRIC CABLE FROM CONDUIT - 118.9 FT
REMOVE ELECTRIC CABLE FROM CONDUIT - 118.9 FT

NORTHEAST QUADRANT

REMOVE ELECTRIC CABLE FROM CONDUIT - 180.4 FT
REMOVE ELECTRIC CABLE FROM CONDUIT - 180.4 FT



TRAFFIC SIGNAL LEGEND

EXISTING

- ALUMINUM MAST ARM
- CONTROLLER
- PEDESTRIAN PUSHBUTTON DETECTOR
- JUNCTION BOX
- PEDESTRIAN SIGNAL HEAD
- SIGNAL POST
- SIGNAL HEAD
- UNDERGROUND CABLE
- GALV. STEEL CONDUIT
- DETECTOR LOOP

PROPOSED

- TRAFFIC SIGNAL POST
- PEDESTRIAN SIGNAL HEAD
- UNDERGROUND CABLE
- 3" PVC UNDERGROUND CONDUIT
- PEDESTRIAN PUSH-BUTTON POST/
ACCESSIBLE PEDESTRIAN SIGNALS
- HANDHOLE

SOUTHWEST QUADRANT

REMOVE ELECTRIC CABLE FROM CONDUIT - 73.6 FT
REMOVE ELECTRIC CABLE FROM CONDUIT - 73.6 FT

SOUTHEAST QUADRANT

REMOVE ELECTRIC CABLE FROM CONDUIT - 139.4 FT
REMOVE ELECTRIC CABLE FROM CONDUIT - 139.4 FT

MODEL: D:\efk\17041.03 IL 161 ADA DB3761290\DWG\Design\Prop\161ADA DB3761290.dwg

EFK Moen
Civil Engineering Design

USER NAME = sfurrow	DESIGNED - MYS	REVISED -
PLOT SCALE = 20,0000 * / in.	DRAWN - MSK	REVISED -
PLOT DATE = 3/23/2023	CHECKED - SLD	REVISED -
	DATE - 3/23/2023	REVISED -

**STATE OF ILLINOIS
DEPARTMENT OF TRANSPORTATION**

**ADA PEDESTRIAN PUSHBUTTON REPLACEMENT DETAILS
161/E. NOLEMAN STREET AT POPLAR STREET**

SCALE: 1" = 10' SHEET 7 OF 9 SHEETS STA. TO STA.

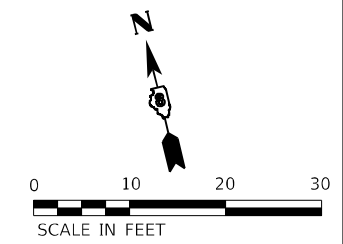
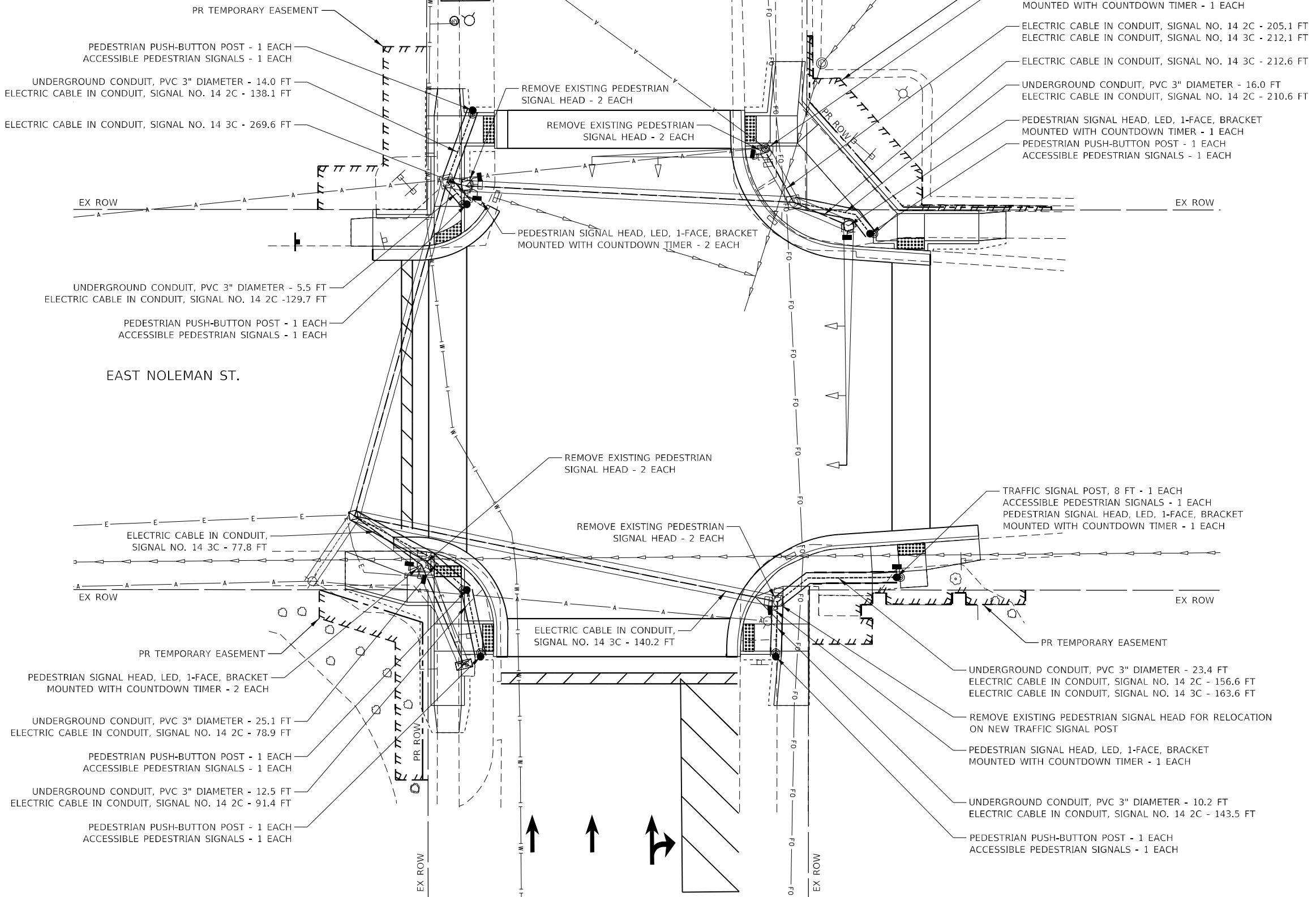
F.A.P. RTE.	SECTION	COUNTY	TOTAL SHEETS	SHEET NO.
805	(7Z-2, 8Z-2)SW-1	MARION	100	57
			CONTRACT NO. 76L29	
ILLINOIS FED. AID PROJECT				

NORTHWEST QUADRANT

REMOVE ELECTRIC CABLE FROM CONDUIT - 134.8 FT
REMOVE ELECTRIC CABLE FROM CONDUIT - 134.8 FT

NORTHEAST QUADRANT

REMOVE ELECTRIC CABLE FROM CONDUIT - 212.1 FT
REMOVE ELECTRIC CABLE FROM CONDUIT - 212.1 FT



TRAFFIC SIGNAL LEGEND

EXISTING

- ALUMINUM MAST ARM
- CONTROLLER
- PEDESTRIAN PUSHBUTTON DETECTOR
- JUNCTION BOX
- PEDESTRIAN SIGNAL HEAD
- SIGNAL POST
- SIGNAL HEAD
- UNDERGROUND CABLE
- GALV. STEEL CONDUIT
- DETECTOR LOOP

PROPOSED

- TRAFFIC SIGNAL POST
- PEDESTRIAN SIGNAL HEAD
- UNDERGROUND CABLE
- 3" PVC UNDERGROUND CONDUIT
- PEDESTRIAN PUSH-BUTTON POST/
ACCESSIBLE PEDESTRIAN SIGNALS

SOUTHWEST QUADRANT

REMOVE ELECTRIC CABLE FROM CONDUIT - 38.9 FT
REMOVE ELECTRIC CABLE FROM CONDUIT - 38.9 FT

SOUTHEAST QUADRANT

REMOVE ELECTRIC CABLE FROM CONDUIT - 140.2 FT
REMOVE ELECTRIC CABLE FROM CONDUIT - 140.2 FT

MODEL: D:\efk\... FILE NAME: 2017041.03 II - 61 ADA 08761290DCN\Design\Prin\m\BstSheet158-0876129-24r-15.dgn



USER NAME = sfurrow	DESIGNED - MYS	REVISED -
PLOT SCALE = 20,0000 */ in.	DRAWN - MSK	REVISED -
PLOT DATE = 3/23/2023	CHECKED - SLD	REVISED -
	DATE - 3/23/2023	REVISED -

**STATE OF ILLINOIS
DEPARTMENT OF TRANSPORTATION**

**ADA PEDESTRIAN PUSHBUTTON REPLACEMENT DETAILS
161/E. NOLEMAN STREET AT ELM STREET**

SCALE: 1" = 10' SHEET 8 OF 9 SHEETS STA. TO STA.

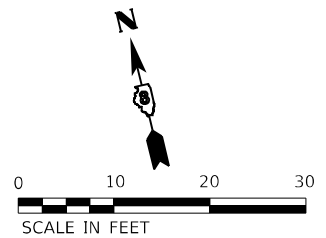
F.A.P. RTE. 805	SECTION (7Z-2, 8Z-2)SW-1	COUNTY MARION	TOTAL SHEETS 100	SHEET NO. 58
			CONTRACT NO. 76L29	
ILLINOIS FED. AID PROJECT				

NORTHWEST QUADRANT

REMOVE ELECTRIC CABLE FROM CONDUIT - 232.1 FT
 REMOVE ELECTRIC CABLE FROM CONDUIT - 232.1 FT
 REMOVE ELECTRIC CABLE FROM CONDUIT - 239.1 FT
 REMOVE ELECTRIC CABLE FROM CONDUIT - 239.1 FT

NORTHEAST QUADRANT

REMOVE ELECTRIC CABLE FROM CONDUIT - 137.2 FT
 REMOVE ELECTRIC CABLE FROM CONDUIT - 137.2 FT
 REMOVE ELECTRIC CABLE FROM CONDUIT - 144.2 FT
 REMOVE ELECTRIC CABLE FROM CONDUIT - 144.2 FT



TRAFFIC SIGNAL LEGEND

EXISTING

- ALUMINUM MAST ARM
- CONTROLLER
- PEDESTRIAN PUSHBUTTON DETECTOR
- JUNCTION BOX
- PEDESTRIAN SIGNAL HEAD
- SIGNAL POST
- SIGNAL HEAD
- UNDERGROUND CABLE
- GALV. STEEL CONDUIT
- DETECTOR LOOP

PROPOSED

- TRAFFIC SIGNAL POST
- PEDESTRIAN SIGNAL HEAD
- UNDERGROUND CABLE
- 3" PVC UNDERGROUND CONDUIT
- PEDESTRIAN PUSH-BUTTON POST/ ACCESSIBLE PEDESTRIAN SIGNALS
- HANDHOLE

SOUTHWEST QUADRANT

REMOVE ELECTRIC CABLE FROM CONDUIT - 136.6 FT
 REMOVE ELECTRIC CABLE FROM CONDUIT - 136.6 FT
 REMOVE ELECTRIC CABLE FROM CONDUIT - 143.6 FT
 REMOVE ELECTRIC CABLE FROM CONDUIT - 143.6 FT

SOUTHEAST QUADRANT

REMOVE ELECTRIC CABLE FROM CONDUIT - 43.0 FT
 REMOVE ELECTRIC CABLE FROM CONDUIT - 43.0 FT
 REMOVE ELECTRIC CABLE FROM CONDUIT - 50.0 FT
 REMOVE ELECTRIC CABLE FROM CONDUIT - 50.0 FT

- PEDESTRIAN PUSH-BUTTON POST - 1 EACH
- ACCESSIBLE PEDESTRIAN SIGNALS - 1 EACH
- UNDERGROUND CONDUIT, PVC 3" DIAMETER - 6.2 FT
- ELECTRIC CABLE IN CONDUIT, SIGNAL NO. 14 2C - 232.3 FT
- HANDHOLE - 1 EACH
- UNDERGROUND CONDUIT, PVC 3" DIAMETER - 2.5 FT
- UNDERGROUND CONDUIT, PVC 3" DIAMETER - 10.1 FT
- ELECTRIC CABLE IN CONDUIT, SIGNAL NO. 14 2C - 236.2 FT
- UNDERGROUND CONDUIT, PVC 3" DIAMETER - 10.2 FT
- ELECTRIC CABLE IN CONDUIT, SIGNAL NO. 14 3C - 486.6 FT
- REMOVE PEDESTRIAN PUSH-BUTTON - 2 EACH
- REMOVE EXISTING PEDESTRIAN SIGNAL HEAD - 2 EACH

- PEDESTRIAN SIGNAL HEAD, LED, 1-FACE, BRACKET MOUNTED WITH COUNTDOWN TIMER - 2 EACH

- PEDESTRIAN PUSH-BUTTON POST - 1 EACH
- ACCESSIBLE PEDESTRIAN SIGNALS - 1 EACH

- PEDESTRIAN SIGNAL HEAD, LED, 1-FACE, BRACKET MOUNTED WITH COUNTDOWN TIMER - 2 EACH

- PEDESTRIAN PUSH-BUTTON POST - 1 EACH
- ACCESSIBLE PEDESTRIAN SIGNALS - 1 EACH
- UNDERGROUND CONDUIT, PVC 3" DIAMETER - 10.4 FT
- ELECTRIC CABLE IN CONDUIT, SIGNAL NO. 14 2C - 143.1 FT
- REMOVE PEDESTRIAN PUSH-BUTTON - 2 EACH
- REMOVE EXISTING PEDESTRIAN SIGNAL HEAD - 2 EACH

- PEDESTRIAN PUSH-BUTTON POST - 1 EACH
- ACCESSIBLE PEDESTRIAN SIGNALS - 1 EACH
- UNDERGROUND CONDUIT, PVC 3" DIAMETER - 15.1 FT
- ELECTRIC CABLE IN CONDUIT, SIGNAL NO. 14 2C - 132.8 FT

- ELECTRIC CABLE IN CONDUIT, SIGNAL NO. 14 3C - 287.2 FT

- PEDESTRIAN SIGNAL HEAD, LED, 1-FACE, BRACKET MOUNTED WITH COUNTDOWN TIMER - 2 EACH
- REMOVE PEDESTRIAN PUSH-BUTTON - 2 EACH
- REMOVE EXISTING PEDESTRIAN SIGNAL HEAD - 2 EACH

- PEDESTRIAN PUSH-BUTTON POST - 1 EACH
- ACCESSIBLE PEDESTRIAN SIGNALS - 2 EACH
- ELECTRIC CABLE IN CONDUIT, SIGNAL NO. 14 3C - 288.4 FT

- UNDERGROUND CONDUIT, PVC 3" DIAMETER - 6.8 FT
- ELECTRIC CABLE IN CONDUIT, SIGNAL NO. 14 2C - 276.0 FT

- PEDESTRIAN PUSH-BUTTON POST - 1 EACH
- ACCESSIBLE PEDESTRIAN SIGNALS - 1 EACH
- UNDERGROUND CONDUIT, PVC 3" DIAMETER - 9.8 FT
- ELECTRIC CABLE IN CONDUIT, SIGNAL NO. 14 2C - 45.2 FT
- PEDESTRIAN SIGNAL HEAD, LED, 1-FACE, BRACKET MOUNTED WITH COUNTDOWN TIMER - 2 EACH
- REMOVE PEDESTRIAN PUSH-BUTTON - 2 EACH
- REMOVE EXISTING PEDESTRIAN SIGNAL HEAD - 2 EACH
- ELECTRIC CABLE IN CONDUIT, SIGNAL NO. 14 3C - 100.0 FT

- UNDERGROUND CONDUIT, PVC 3" DIAMETER - 11.0 FT
- ELECTRIC CABLE IN CONDUIT, SIGNAL NO. 14 2C - 46.4 FT
- PEDESTRIAN PUSH-BUTTON POST - 1 EACH
- ACCESSIBLE PEDESTRIAN SIGNALS - 1 EACH

MODEL: P:\efk\11_17041.03_11_161_ADA_083761290\DCN\Design\Prop\1101\BestSheet159-08376129-01r15.dwg



USER NAME = sfurrow	DESIGNED - MYS	REVISED -
PLOT SCALE = 20,0000 * / in.	DRAWN - MSK	REVISED -
PLOT DATE = 3/23/2023	CHECKED - SLD	REVISED -
	DATE - 3/23/2023	REVISED -

**STATE OF ILLINOIS
 DEPARTMENT OF TRANSPORTATION**

**ADA PEDESTRIAN PUSHBUTTON REPLACEMENT DETAILS
 161/NOLEMAN STREET AT LINCOLN STREET**

SCALE: 1" = 10' SHEET 9 OF 9 SHEETS STA. TO STA.

F.A.P. RTE. 805	SECTION (7Z-2, 8Z-2)SW-1	COUNTY MARION	TOTAL SHEETS 100	SHEET NO. 59
			CONTRACT NO. 76L29	
ILLINOIS FED. AID PROJECT				



W11-2 (36\"/>

AHEAD


W16-9P (24\"/>



W11-2 (36\"/>



W16-7PR (24\"/>



PR 24\"/>

FOR PEDESTRIAN CROSSING



W11-2 (36\"/>

AHEAD

W16-9P (24\"/>



S1-1 (36\"/>

AHEAD

W16-9P (24\"/>



W11-2 (36\"/>




W16-7PL (24\"/>



S1-1 (36\"/>




W16-7PL (24\"/>



PR 6\"/>

PR 24\"/>

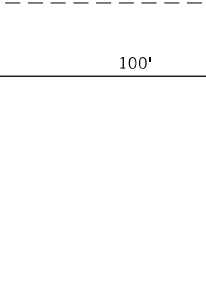
FOR SCHOOL CROSSING



S1-1 (36\"/>

AHEAD


W16-9P (24\"/>



W11-2 (36\"/>



W16-7PL (24\"/>



S1-1 (36\"/>



W16-7PL (24\"/>

MODEL Path: \\server19\proj\essca\17041_03_IL_161_ADL_0876L29\CDM\Design\Prelim\Sheet\66_0876L29_sht_Detail - Crosswalk.dgn
FILE NAME: \\server19\proj\essca\17041_03_IL_161_ADL_0876L29\CDM\Design\Prelim\Sheet\66_0876L29_sht_Detail - Crosswalk.dgn

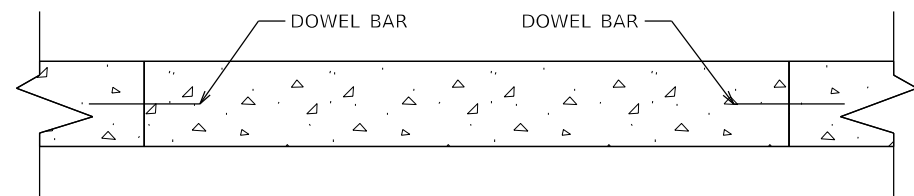
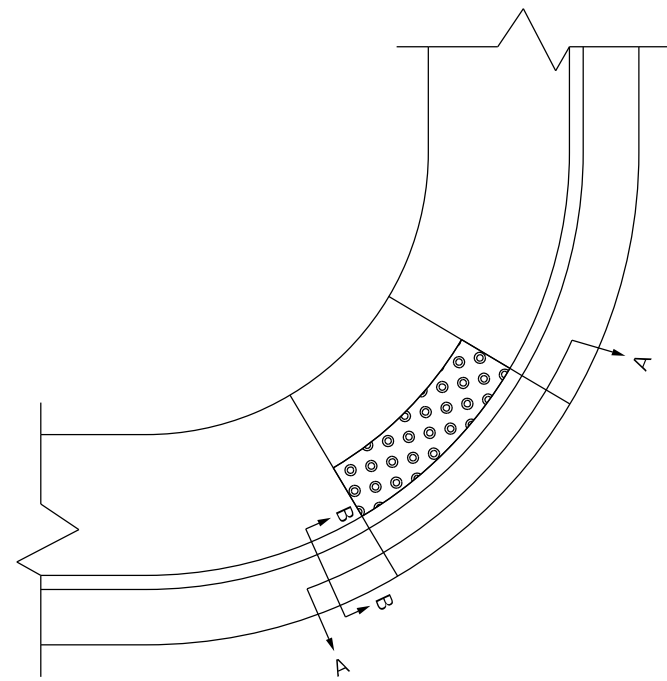
USER NAME = J.Berggren	DESIGNED - JRD	REVISED -
DRAWN - SJF	REVISIONS -	
PLOT SCALE = 20,0000 * / in.	CHECKED - SDL	REVISED -
PLOT DATE = 6/15/2022	DATE - 6/15/2022	REVISED -

STATE OF ILLINOIS
DEPARTMENT OF TRANSPORTATION

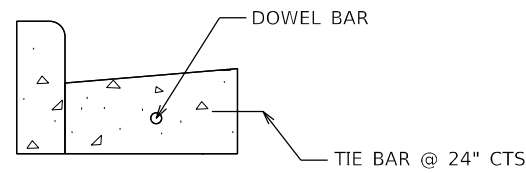
DETAIL - CROSSWALK SIGNAGE

SCALE: N.T.S. SHEET 1 OF 1 SHEETS STA. TO STA.

F.A.P. RTE.	SECTION	COUNTY	TOTAL SHEETS	SHEET NO.
805	(7Z-2, 8Z-2)SW-1	MARION	100	60
CONTRACT NO. 76L29			ILLINOIS FED. AID PROJECT	



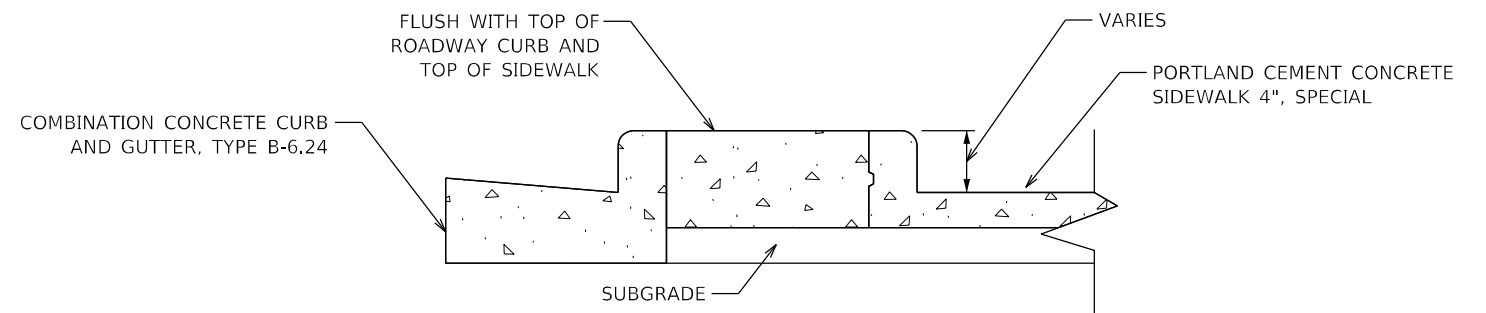
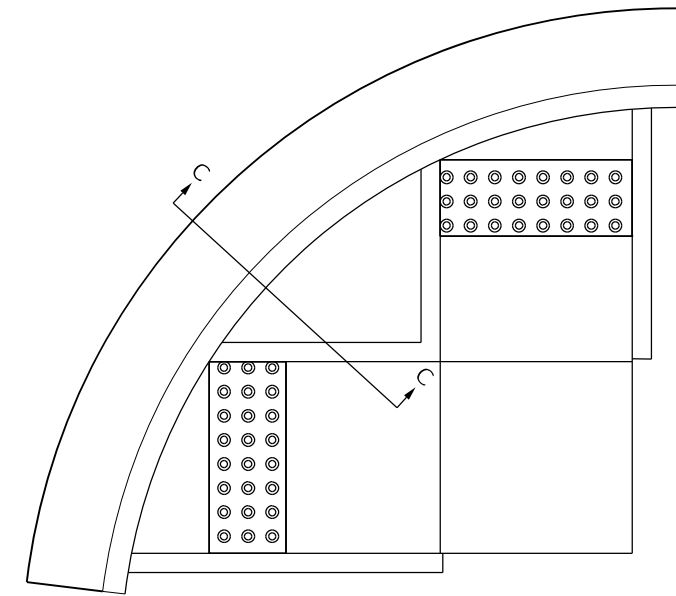
SECTION A-A



SECTION B-B

CURB & GUTTER DOWEL BAR DETAIL

NOT TO SCALE



SECTION C-C

CORNER ISLAND

NOT TO SCALE

MODEL: Default
 FILE NAME: \\server19\proj\cscs4\17041_03_11_161_ADA_D076L29\CDM\Design\Prelim\Bshchets\6-L076L29-sht-Detail - C&G_Dowel.dgn

USER NAME = J.Berggren	DESIGNED -	REVISED -
	DRAWN -	REVISED -
PLOT SCALE = 20,0000 * / in.	CHECKED -	REVISED -
PLOT DATE = 6/15/2022	DATE - 6/15/2022	REVISED -

**STATE OF ILLINOIS
DEPARTMENT OF TRANSPORTATION**

DETAIL SHEET

SCALE: N.T.S. SHEET 1 OF 1 SHEETS STA. TO STA.

F.A.P. RTE.	SECTION	COUNTY	TOTAL SHEETS	SHEET NO.
805	(7Z-2, 8Z-2)SW-1	MARION	100	61
CONTRACT NO. 76L29			ILLINOIS FED. AID PROJECT	

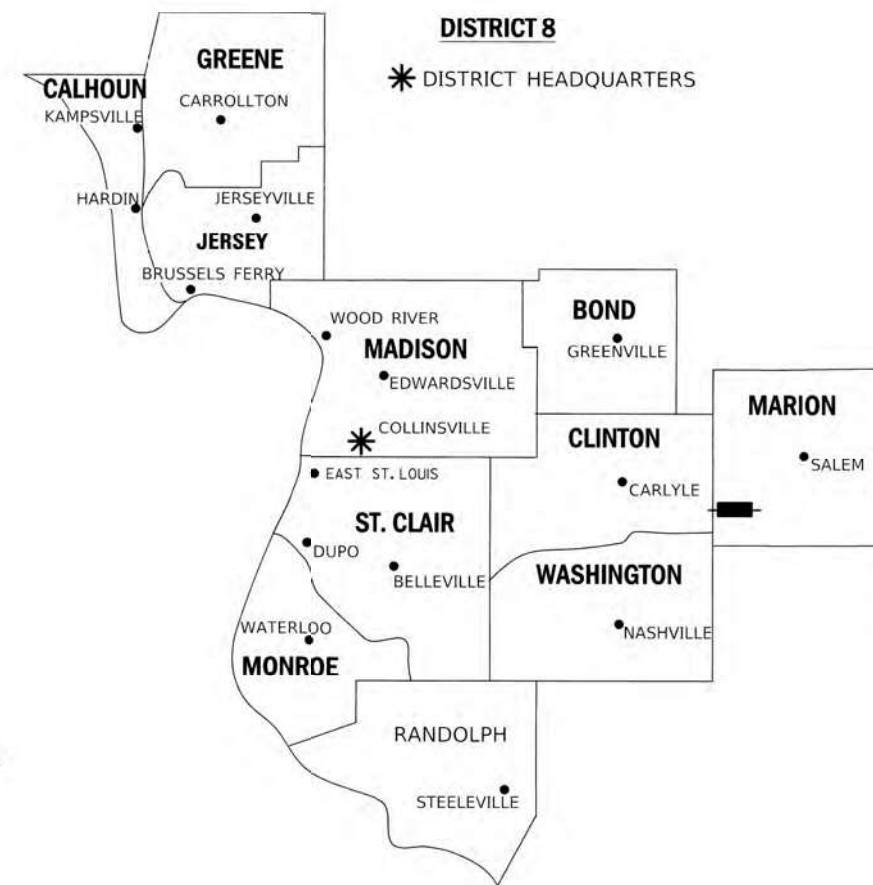
STATE OF ILLINOIS
DEPARTMENT OF TRANSPORTATION
OFFICE OF HIGHWAYS PROJECT IMPLEMENTATION

SPACE RESERVED FOR RECORDING OFFICER

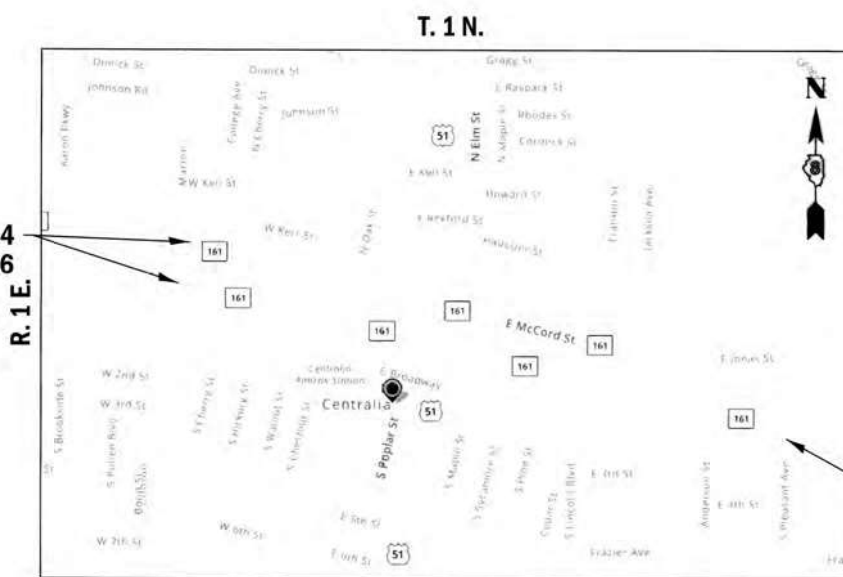
PLAT OF HIGHWAYS

FAP ROUTE 805 (IL 161)
SECTION (7Z-2, 8Z-2)SW-1
MARION COUNTY
JOB NO. R-98-003-18

SHEET INDEX		
SHEET NO.	STATION TO STATION	DESCRIPTION
1		COVER
2		LEGEND
3	240+00 - 242+00	PLAT OF HIGHWAY
4	245+00 - 247+00	PLAT OF HIGHWAY
5	249+00 - 260+00	PLAT OF HIGHWAY
6	265+00 - 267+00	PLAT OF HIGHWAY
7	269+00 - 270+20	PLAT OF HIGHWAY
8	273+00 - 275+00	PLAT OF HIGHWAY
9	277+00 - 279+00	PLAT OF HIGHWAY
10	282+00 - 283+50	PLAT OF HIGHWAY
11	286+00 - 288+00	PLAT OF HIGHWAY
12	288+00 - 290+00	PLAT OF HIGHWAY
13	41+25 - 43+25	PLAT OF HIGHWAY
14	46+00 - 48+00	PLAT OF HIGHWAY
15	50+00 - 52+00	PLAT OF HIGHWAY
16	54+50 - 57+00	PLAT OF HIGHWAY
17	66+00 - 67+00	PLAT OF HIGHWAY
18	70+00 - 71+50	PLAT OF HIGHWAY
19	71+00 - 72+70	PLAT OF HIGHWAY
20	74+00 - 76+00	PLAT OF HIGHWAY
21	78+50 - 80+00	PLAT OF HIGHWAY
22	82+50 - 85+00	PLAT OF HIGHWAY
23	87+00 - 89+00	PLAT OF HIGHWAY
24	90+50 - 93+40.93	PLAT OF HIGHWAY
25	303+00 - 307+00	PLAT OF HIGHWAY
26	307+00 - 310+00	PLAT OF HIGHWAY
27	105+00 - 108+00	PLAT OF HIGHWAY
28	312+00 - 316+00	PLAT OF HIGHWAY
29	319+00 - 322+00	PLAT OF HIGHWAY
30	321+00 - 325+00	PLAT OF HIGHWAY
31	239+00 - 251+00	TOTAL HOLDING & BLOCK LAYOUT
32	265+00 - 279+00	TOTAL HOLDING & BLOCK LAYOUT
33	279+00 - 289+00	TOTAL HOLDING & BLOCK LAYOUT
34	40+00 - 58+00	TOTAL HOLDING & BLOCK LAYOUT
35	66+00 - 80+00	TOTAL HOLDING & BLOCK LAYOUT
36	80+00 - 92+00	TOTAL HOLDING & BLOCK LAYOUT
37	98+50 - 100+00	TOTAL HOLDING & BLOCK LAYOUT
38		CONTROL TIES



BEGIN PROJECT
McCord Street Sta 238+25.84
Noleman Street Sta 39+22.56



END PROJECT
STA 340+42.62

PROJECT LENGTH = 29,775 LIN. FT. = 5.64 MILES

LOCATION OF SECTION INDICATED THUS:

PREPARED BY:



AMERICAN
SURVEYING & ENGINEERING, P.C.
841 N. Galena Ave. Dixon, IL 61021
815-288-6231
ILLINOIS PROFESSIONAL DESIGN
FIRM NO. 184-003192



Coventine Fidis
COVENTINE FIDIS, PLS NO. 35-2159
LICENSE EXPIRATION DATE: 11/30/2022

SHEET 1 OF 38

ILLINOIS DEPARTMENT OF TRANSPORTATION OFFICE OF HIGHWAYS PROJECT IMPLEMENTATION/REGION 5/DISTRICT 8 1102 EASTPORT PLAZA DRIVE COLLINSVILLE, ILLINOIS 62234-6198				
F.A.P. RTE.	SECTION	COUNTY	TOTAL SHEETS	SHEET NO.
805	(7Z-2, 8Z-2)SW-1	MARION	100	63
FED. ROAD DIST. NO. 8		ILLINOIS	CONTRACT NO. 76L29	
			FED. AID PROJECT	

LEGEND FOR EXISTING TOPOGRAPHIC SYMBOLS

TRAFFIC SIGNAL GULFBOX	○	DRAINAGE FLOW LINE	→
TRAFFIC SIGNAL HANDHOLE	□	RIP RAP	▨
TRAFFIC SIGNAL SIGNAL POST	○	HEADWALL	▧
TRAFFIC SIGNAL STEEL MAST ARM	—	CULVERT END SECTION	—
TRAFFIC SIGNAL PEDESTRIAN PUSH BUTTON	•	DRAINAGE MANHOLE	○
TRAFFIC SIGNAL WOODEN POLE	○	INLET	○
TRAFFIC SIGNAL VEHICLE DETECTION PRIORITY	◁	ROADWAY DITCH FLOW	→
TRAFFIC SIGNAL VEHICLE DETECTION MAGNET	◁	VEGETATION LINE	—
TRAFFIC SIGNAL JUNCTION BOX	□	STUMP	■
TRAFFIC SIGNAL CONTROLLER	□	SHRUB	○
TRAFFIC SIGNAL HEAVY DUTY HANDHOLE	□	EVERGREEN TREE	■
RAILROAD CANTILEVER MAST ARM	—	DECIDUOUS TREE	○
RAILROAD CROSSBUCK	—	WOODS/BUSH LINE	—
RAILROAD TRACK	—	TRAFFIC SIGN	—
RAILROAD TRACK (ABANDONED)	—	GUARDRAIL POST	—
RAILROAD CROSSGATE	—	GUARDRAIL	—
RAILROAD CONTROL BOX	□	FIELD LINE	—
RAILROAD FLASHING SIGNAL	—	LEVEE/NOISE BARRIER	—
UTILITY TELEPHONE SPLICE BOX	□	FENCE	—
UTILITY POWER POLE	○	MAIL BOX	□
UTILITY TRAFFIC SIGNAL	○	ADVERTISING SIGN	□
UTILITY LIGHT POLE	○	MARSH	—
UTILITY FIRE HYDRANT	○	LIGHTING HANDHOLE	○
UTILITY MANHOLE	○	LIGHTING POWER POLE	○
UTILITY TELEPHONE POLE	○	LIGHTING JUNCTION BOX	□
UTILITY GUY ANCHOR	—	LIGHTING HEAVYDUTY HANDHOLE	○
UTILITY PIPELINE WARNING SIGN	—	LIGHTING CONTROLLER	□
UTILITY HANDHOLE	○	LIGHTING PULL POINT	○
UTILITY SPLICE BOX	□	HIGHWAY LIGHTING ELECTRICAL GROUND	—
UTILITY JUNCTION BOX	□	HIGHWAY LIGHTING SINGLE UNIT	—
UTILITY HEAVY DUTY HANDHOLE	□	HIGHWAY LIGHTING DOUBLE UNIT	—
UTILITY DOUBLE HANDHOLE	□	EXISTING CONCRETE BARRIER	—
UTILITY CONTROLLER	□	EXISTING CREEK OR DITCH	—
UTILITY WATER METER	○	EXISTING EDGE OF PAVEMENT	—

RIGHT-OF-WAY LEGEND

	SECTION CORNERS
	QUARTER SECTION CORNERS
—	EXISTING CENTERLINE
—	EXISTING RIGHT-OF-WAY LINE
—	FORMER RIGHT-OF-WAY LINE
—	EXISTING IDOT EASEMENT LINE
—	EXISTING EASEMENT LINE
—	BUILDING SETBACK LINE
— AC —	EXISTING ACCESS CONTROL LINE
— AC —	EXISTING RIGHT-OF-WAY & PROPOSED ACCESS CONTROL LINE
— AC —	PROPOSED ACCESS CONTROL LINE
—	PROPOSED CENTERLINE
—	PROPOSED RIGHT-OF-WAY LINE
—	PROPOSED TEMPORARY EASEMENT LINE
—	PROPOSED PERMANENT EASEMENT LINE
—	SECTION LINE
—	QUARTER SECTION LINE
—	QUARTER QUARTER SECTION LINE
—	PROPERTY LINE (TITLE)
—	RECORDED PLAT/DEED LINE
— APL —	APPARENT PROPERTY LINE
—	SAME OWNERSHIP
121.45'	MEASURED DIMENSION
(121.45')	RECORDED DIMENSION
□	FOUND STONE
○	FOUND IRON PIPE OR IRON ROD AT CORNER UNLESS OTHERWISE NOTED
•	SET 5/8 INCH IRON ROD WITH PLASTIC CAP IDENTIFIED BY SURVEYORS LICENSE NUMBER AT CORNER UNLESS OTHERWISE NOTED
●	PERMANENT SURVEY MONUMENT, I.D.O.T. STD. 667101 (TO BE SET BY OTHERS)
△	SET 5/8 INCH IRON ROD AS SURVEY CONTROL UNLESS OTHERWISE NOTED
+	FOUND CUT CROSS
+	SET CUT CROSS

- STAKING OF PROPOSED RIGHT-OF-WAY AND PERMANENT EASEMENT CORNERS. SET 5/8 INCH METAL ROD WITH DIVISION OF HIGHWAY SURVEY ALUMINUM CAP TO MONUMENT THE POSITION SHOWN. IDENTIFIED BY INSCRIPTION DATA AND SURVEYORS LICENSE NUMBER.
- ^B STAKING OF PROPOSED RIGHT-OF-WAY AND PERMANENT EASEMENT CORNERS IN CULTIVATED AREA, A MINIMUM OF 20 INCHES BELOW THE GROUND SURFACE. SET 5/8 INCH METAL ROD WITH DIVISION OF HIGHWAY SURVEY ALUMINUM CAP TO MONUMENT THE POSITION SHOWN. IDENTIFIED BY INSCRIPTION DATA AND SURVEYORS LICENSE NUMBER.

LEGEND FOR ABBREVIATIONS

A/C	ACCESS CONTROL
AC	ACRE
ALUM	ALUMINUM
AVE	AVENUE
BK	BOOK
BLVD	BOULEVARD
CL	CENTERLINE
CAB	CABINET
CH	COUNTY HIGHWAY
Ch	CHAIN
CP	CONTROL POINT
COMM	COMMERCIAL
COR	CORNER
DB	DEED BOOK
E	EAST
EX	EXISTING
FA	FEDERAL AID
FAI	FEDERAL AID INTERSTATE
FAP	FEDERAL AID PRIMARY
FAS	FEDERAL AID SECONDARY
FAU	FEDERAL AID URBAN
FND	FOUND
IP	IRON PIPE
IR	IRON ROD
LT	LEFT
MAG	MAG NAIL
N	NORTH
N/F	NOW OR FORMERLY
NE	NORTHEAST
NW	NORTHWEST
PB	PLAT BOOK
PG	PAGE
P.O.B.	POINT OF BEGINNING
P.O.C.	POINT OF COMMENCEMENT
POT	POINT ON TANGENT
PL	PROPERTY LINE
PR	PROPOSED
R	RANGE
RD	ROAD
REC	RECORD
ROW	RIGHT-OF-WAY
RR	RAILROAD
RRS	RAILROAD SPIKE
RT	RIGHT
RTE	ROUTE
S	SOUTH
SBI	STATE BOND ISSUE
SE	SOUTHEAST
SEC	SECTION
SQ FT	SQUARE FEET
SR	STATE ROUTE
ST	STREET
STA	STATION
SMK	SURVEY MARKER
SW	SOUTHWEST
T	TOWNSHIP
TR	TOWNSHIP ROAD
USGS	U.S. GEOLOGICAL SURVEY
W	WEST

SPACE RESERVED FOR RECORDING OFFICER

PROPOSED PARCEL NUMBER LEGEND

8001001	PROPOSED FEE SIMPLE ACQUISITION
8001001PE	PROPOSED PERMANENT EASEMENT
8001001TE	PROPOSED TEMPORARY EASEMENT
8001001DED	PROPOSED DEDICATION
8001001AC	PROPOSED ACCESS CONTROL LINE

CURVE ABBREVIATIONS

PC	POINT OF CURVATURE
PI	POINT OF INTERSECTION
PT	POINT OF TANGENCY
PRC	POINT OF REVERSE CURVE
PCC	POINT OF COMPOUND CURVE
R	RADIUS OF CURVE
L	LENGTH OF CURVE
CB	CHORD BEARING
C	CHORD LENGTH
D	DEGREE OF CURVE
E	EXTERNAL ORDINATE
A	CENTRAL ANGLE

BASIS OF COORDINATE & BEARING STATEMENT

ALL DISTANCES AND BEARINGS SHOWN HEREON ARE GRID VALUES BASED ON THE FOLLOWING PROJECTIONS DEFINITION. THE PROJECTION WAS DEFINED SUCH THAT GRID DISTANCES ARE EQUIVALENT TO "GROUND" DISTANCES.

LINEAR UNIT: US SURVEY FEET
 GEODETIC DATUM: NAD 1983 (2011)-EPOCH:2010
 VERTICAL DATUM: NAVD 1988
 PROJECTION: LAMBERT CONFORMAL CONIC (SINGLE PARALLEL)
 LATITUDE OF ORIGIN: 38°39'00"N
 CENTRAL MERIDIAN: 88°55'00"W
 FALSE NORTHING: 65,000 SFT
 FALSE EASTING: 70,000SFT
 CM SCALE FACTOR: 1.00001913

THE SURVEY WAS REFERENCED TO THE NATIONAL SPATIAL REFERENCE SYSTEM BY DIRECT CONNECTION TO THE FOLLOWING NGS MONUMENTS.

WS088 (PID:DP3773)
 LAT: N38°31'40.88680"
 LON: W89°08'12.31573"
 ELLIPSOIDAL HEIGHT: 390.9802 SFT
 ELEV.: 491.6637' SFT (GEOID 12B)

WS089 (PID:DP3774)
 LAT: N38°31'56.13086"
 LON: W89°08'39.35656"
 ELLIPSOIDAL HEIGHT: 392.0301 SFT
 ELEV.: 492.7570' SFT (GEOID 12B)

PROJECT SURVEY CONTROL DATA GROUND SURFACE COORDINATE SYSTEM

COORDINATES PROVIDED BY THE ILLINOIS DEPARTMENT OF TRANSPORTATION JOB NO. D-98-037-18 / CONTRACT NO. 76L29

POINT NO.	NORTH (FEET)	EAST (FEET)	DESCRIPTION
MR01	26409.7072	1400.5305	IRON PIN W/ ALUM CAP
MR02	21059.6834	14599.2492	IRON PIN W/ ALUM CAP
MR03	16987.0854	17623.0108	IRON PIN W/ ALUM CAP
MR04	17134.1892	1032.0345	IRON PIN W/ ALUM CAP
WS088	20651.3202	7034.8698	NGS-PID DP3773, STAINLESS STEEL ROD
WS089	22198.7569	4889.7724	NGS-PID DP3774, STAINLESS STEEL ROD
CENTRALIA AZ MK	22198.7569	2617.1736	NGS-PID CI4096, BRASS DISK IN CONC.

TOTAL HOLDING AREA SOURCE TABLE

1	AREA ACCORDING TO THE SURVEY PERFORMED BY THE CONSULTANT.
2	AREA LISTED IN RECORDED DEED.
3	AREA ACCORDING TO A RECORDED SUBDIVISION PLAT.
4	AREA ACCORDING TO A PLAT OF SURVEY.
5	AREA CALCULATED FROM RECORDED DEEDS OR TITLE COMMITMENTS - NOT SURVEYED.
6	AREA ACCORDING TO COUNTY TAX MAPS AND COUNTY ASSESSMENT RECORDS.
7	AREA ACCORDING TO OTHER RECORDS, SEE NOTE ON THE PLAT OF HIGHWAYS.

TOPOGRAPHIC STATEMENT

THE TOPOGRAPHY SHOWN HEREON WAS PROVIDED TO THE SURVEYOR BY THE ILLINOIS DEPARTMENT OF TRANSPORTATION. THE SURVEYOR VISUALLY FIELD VERIFIED THE EXISTENCE OF THE TOPOGRAPHY SHOWN HEREON. IN ADDITION THE SURVEYOR PHYSICALLY LOCATED IN THE FIELD THE FOLLOWING ITEMS ON 6/7/2019:

1. BUILDINGS
2. SIGNS
- 3.

STATE OF ILLINOIS)
) SS
 COUNTY OF LEE)

I, COVENTINE FIDIS, AN ILLINOIS PROFESSIONAL LAND SURVEYOR, STATE THAT I HAVE SURVEYED THE PLAT OF HIGHWAY SHOWN HEREON AND THAT THIS PROFESSIONAL SERVICE CONFORMS TO THE CURRENT ILLINOIS MINIMUM STANDARDS FOR A BOUNDARY SURVEY FOR THE PROPOSED PARCEL(S) TO BE ACQUIRED BY THE STATE OF ILLINOIS, DEPARTMENT OF TRANSPORTATION, SHOWN HEREON.

DATED THIS 10TH DAY OF MAY 2022

Coventine Fidis
 COVENTINE FIDIS, PLS NO. 35-2159
 LICENSE EXPIRATION DATE: 11/30/2022



PREPARED BY:



ILLINOIS DEPARTMENT OF TRANSPORTATION
PLAT OF HIGHWAYS
 FAP ROUTE 805 (IL 161)
 SECTION (7Z-2, 8Z-2)SW-1
 MARION COUNTY
 JOB NO. R-98-003-18

SHEET 2 OF 38

ILLINOIS DEPARTMENT OF TRANSPORTATION OFFICE OF HIGHWAYS PROJECT IMPLEMENTATION/REGION 5/DISTRICT 8 1102 EASTPORT PLAZA DRIVE COLLINGSVILLE, ILLINOIS 62234-6198				
F.A.P. RTE.	SECTION	COUNTY	TOTAL SHEETS	SHEET NO.
805	(7Z-2, 8Z-2)SW-1	MARION	100	64
CONTRACT NO. 76L29				
FED. ROAD DIST. NO. 8		ILLINOIS	FED. AID PROJECT	

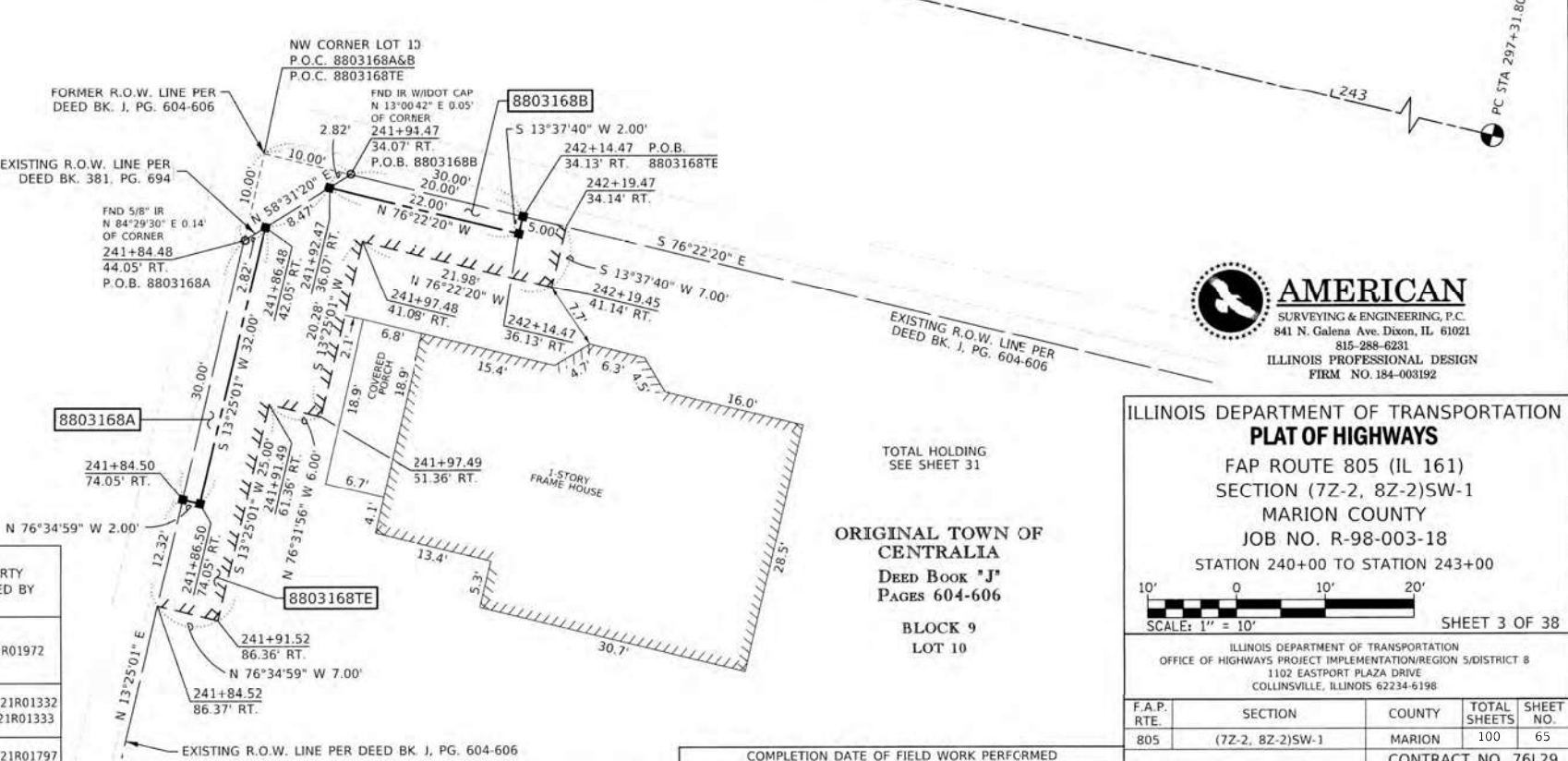
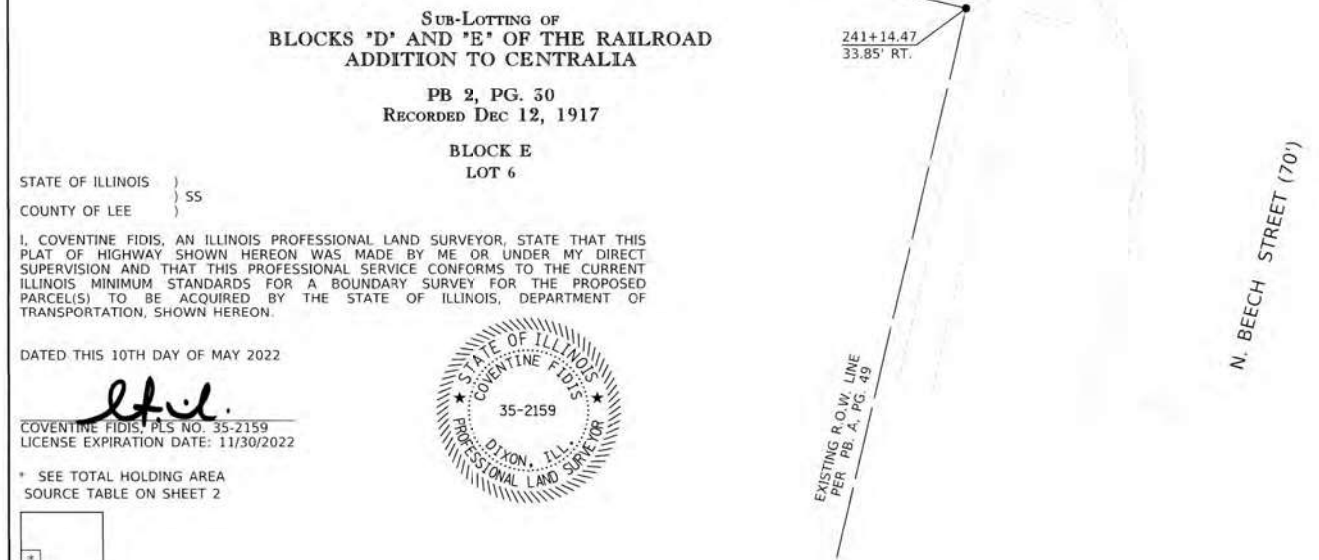
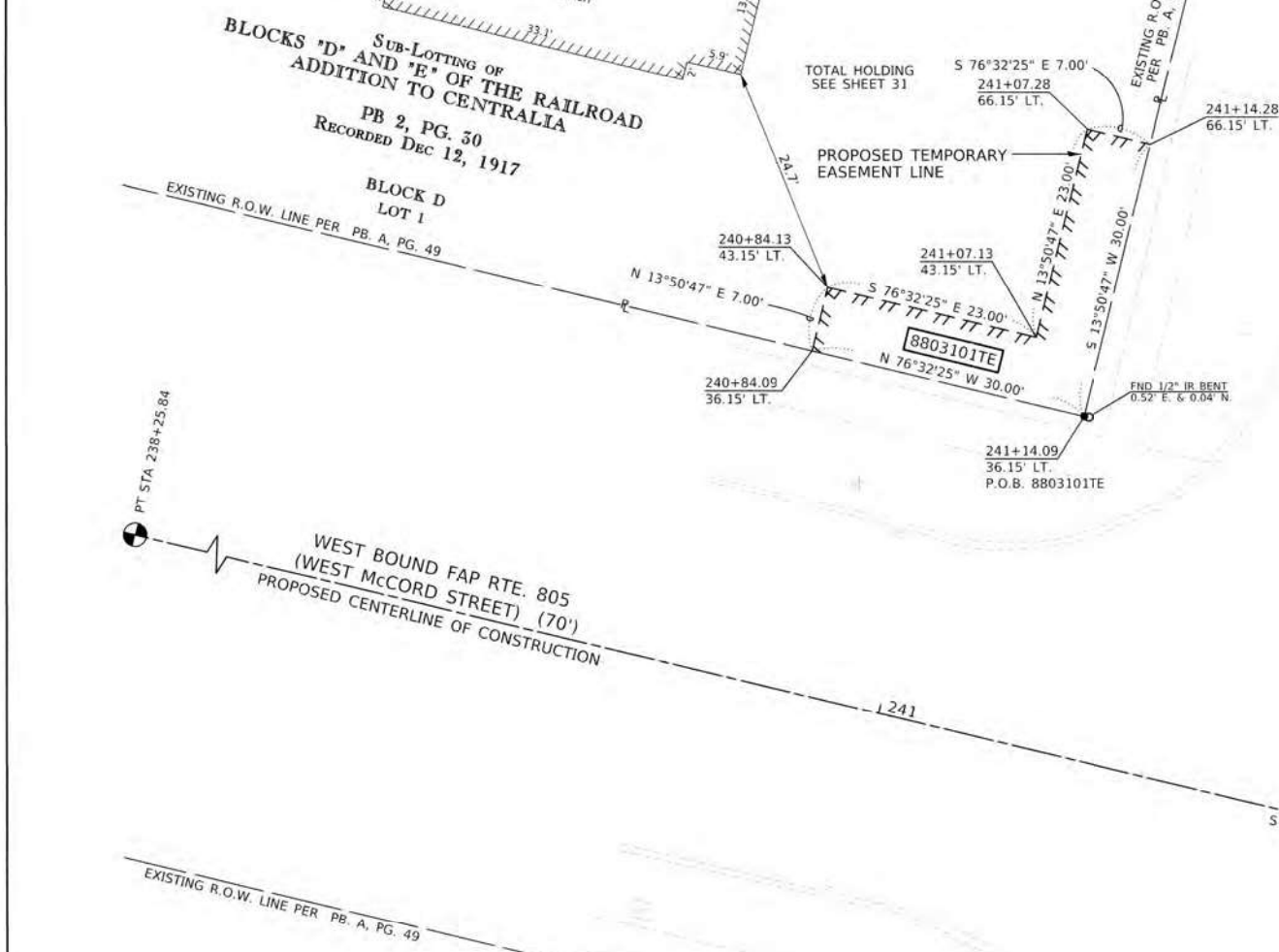
SEE LEGENDS, TOPOGRAPHIC STATEMENT, SURVEYORS NOTE(S) AND BASIS OF COORDINATES & BEARINGS STATEMENT ON SHEET 2

ORIGINAL TOWN OF CENTRALIA
DEED BOOK 'J'
PAGES 604-606
BLOCK 8
LOT 6



SPACE RESERVED FOR RECORDING OFFICER

STATION	OFFSET	NORTH	EAST	DESCRIPTION
240+84.09	36.15' LT.	22032.0949	5588.6839	PR TE CORNER
240+84.13	43.15' LT.	22038.8916	5590.3591	PR TE CORNER
241+07.13	43.15' LT.	22033.5380	5612.7279	PR TE CORNER
241+07.28	66.15' LT.	22055.8701	5618.2323	PR TE CORNER
241+14.09	36.15' LT.	22025.1119	5617.8605	EX ROW
241+14.28	66.15' LT.	22054.2408	5625.0402	PR TE CORNER
241+77.89	47.24' LT.	22021.0407	5682.4906	CP-1 IR W/ALUM CAP
241+84.09	35.96' LT.	22008.6188	5685.8903	EX ROW 1/2" IR
241+84.25	60.96' LT.	22032.8925	5691.8733	PR ROW CORNER
241+84.48	44.05' RT.	21930.7262	5667.6389	EX ROW
241+84.50	74.05' RT.	21901.5406	5660.6768	PR ROW CORNER
241+84.52	86.37' RT.	21889.5595	5657.8187	PR TE CORNER
241+86.09	35.95' LT.	22008.1476	5687.8340	PR ROW CORNER
241+86.25	60.95' LT.	22032.4213	5693.8170	PR ROW CORNER
241+86.48	42.05' RT.	21932.2004	5670.0466	PR ROW CORNER
241+86.50	74.05' RT.	21901.0766	5662.6222	PR ROW CORNER
241+91.12	40.94' LT.	22011.8242	5693.8899	PR TE CORNER
241+91.25	60.94' LT.	22031.2432	5698.6763	PR TE CORNER
241+91.49	61.36' RT.	21912.2529	5670.4286	PR TE CORNER
241+91.52	86.36' RT.	21887.9352	5664.6277	PR TE CORNER
241+92.47	36.07' RT.	21936.6230	5677.2699	PR ROW CORNER
241+94.47	34.07' RT.	21938.0972	5679.6777	EX ROW
241+97.48	41.08' RT.	21930.5813	5680.9690	PR TE CORNER
241+97.49	61.36' RT.	21910.8555	5676.2636	PR TE CORNER
242+14.47	36.13' RT.	21931.4403	5698.6473	PR ROW CORNER
242+14.47	34.13' RT.	21933.3840	5699.1185	PR ROW CORNER
242+19.09	35.86' LT.	22000.3723	5719.9052	PR TE CORNER
242+19.12	40.86' LT.	22005.2270	5721.1018	PR TE CORNER
242+19.45	41.14' RT.	21925.4030	5702.3284	PR TE CORNER
242+19.47	34.14' RT.	21932.2059	5703.9777	PR TE CORNER
238+25.84	0.00'	22057.0882	5329.1186	P.T. CL
297+31.80	0.00'	20681.5901	11072.6732	P.C. CL



STATE OF ILLINOIS)
COUNTY OF LEE) SS

I, COVENTINE FIDIS, AN ILLINOIS PROFESSIONAL LAND SURVEYOR, STATE THAT THIS PLAT OF HIGHWAY SHOWN HEREON WAS MADE BY ME OR UNDER MY DIRECT SUPERVISION AND THAT THIS PROFESSIONAL SERVICE CONFORMS TO THE CURRENT ILLINOIS MINIMUM STANDARDS FOR A BOUNDARY SURVEY FOR THE PROPOSED PARCEL(S) TO BE ACQUIRED BY THE STATE OF ILLINOIS, DEPARTMENT OF TRANSPORTATION, SHOWN HEREON.

DATED THIS 10TH DAY OF MAY 2022

COVENTINE FIDIS, PLS NO. 35-2159
LICENSE EXPIRATION DATE: 11/30/2022

* SEE TOTAL HOLDING AREA SOURCE TABLE ON SHEET 2



ILLINOIS DEPARTMENT OF TRANSPORTATION
PLAT OF HIGHWAYS
FAP ROUTE 805 (IL 161)
SECTION (7Z-2, 8Z-2)SW-1
MARION COUNTY
JOB NO. R-98-003-18
STATION 240+00 TO STATION 243+00

SCALE: 1" = 10'

SHEET 3 OF 38

ILLINOIS DEPARTMENT OF TRANSPORTATION
OFFICE OF HIGHWAYS PROJECT IMPLEMENTATION/REGION 5/DISTRICT 8
1102 EASTPORT PLAZA DRIVE
COLLINGSVILLE, ILLINOIS 62234-6196

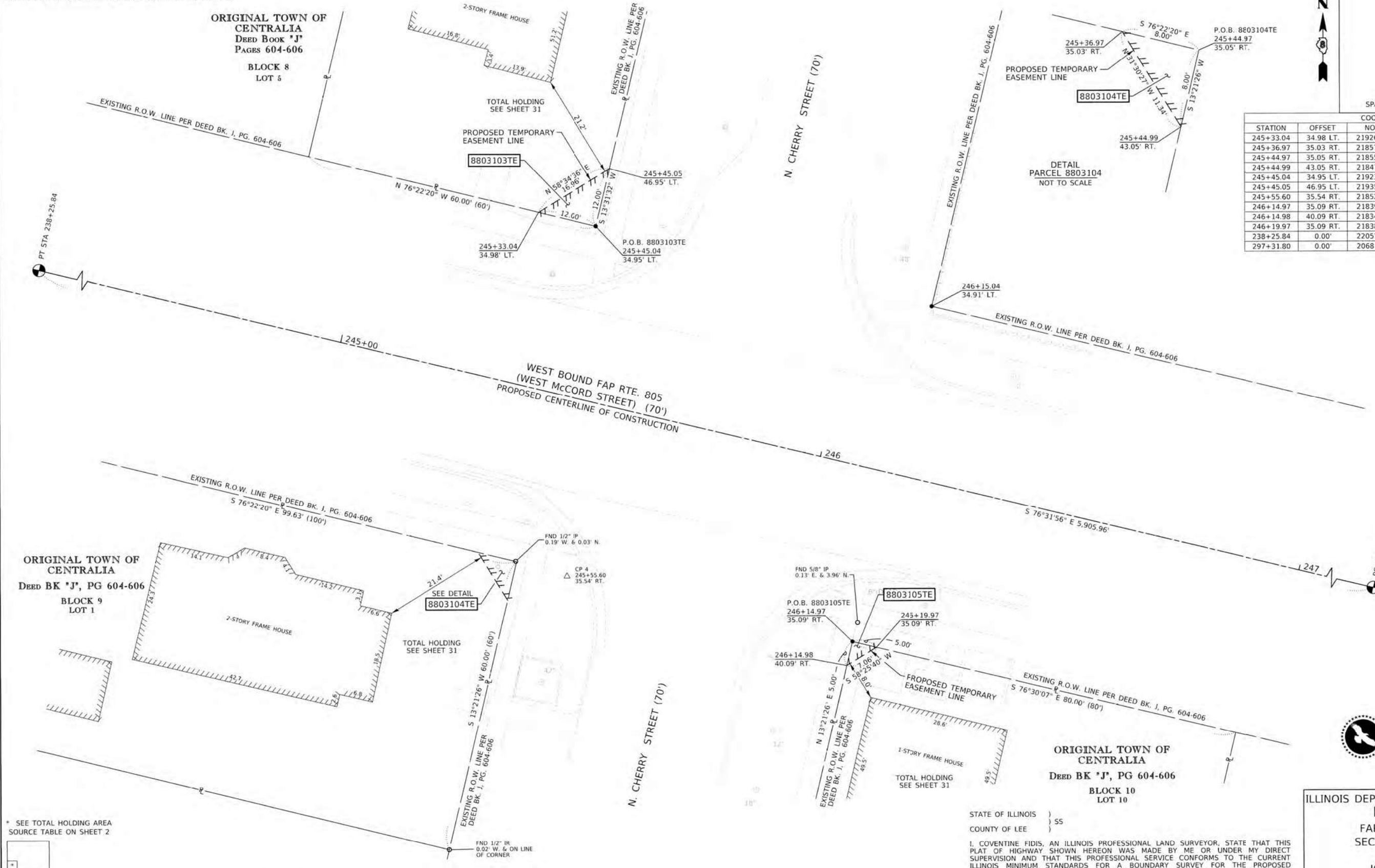
F.A.P. RTE.	SECTION	COUNTY	TOTAL SHEETS	SHEET NO.
805	(7Z-2, 8Z-2)SW-1	MARION	100	65

COMPLETION DATE OF FIELD WORK PERFORMED
LAND SURVEY: 12/18/2019 ROW STAKING:

FED. ROAD DIST. NO. ILLINOIS FED. AID PROJECT

PARCEL NO.	OWNER	TOTAL HOLDING	FEE SIMPLE ACQUISITION		EASEMENTS		PERMANENT TAX NUMBER AFFECTED	PROPERTY ACQUIRED BY		
			ACRES	SQ FT	REMAINDER	PE = PERMANENT TE = TEMPORARY			EASEMENT PURPOSE	
8803101	ETERNITY BAPTIST CHURCH OF CENTRALIA, ILLINOIS, AN ILLINOIS NOT-FOR-PROFIT CORPORATION TITLE REPORT NO. 18-2017MO-600.0	1.2222				0.0085 TE	371 TE	SIDEWALK CONSTRUCTION & GRADING	14-00-058-901	DOC. 2021R01972
8803168	ROY C. SMITH & MARGARET SMITH, IN JOINT TENANCY TITLE REPORT NO. 18-2019MO-695.0	0.2215	0.0014-A 0.0010-B	62-A 42-B	0.2191	0.0122 TE	530 TE	SIDEWALK CONSTRUCTION & GRADING	14-00-050-716	FEE DOC. 2021R01332 TE DOC. 2021R01333
8803169	TRUSTEES OF THE ETERNITY BAPTIST CHURCH TITLE REPORT NO. 18-2019MO-694.0	0.8816	0.0011	50	0.8805	0.0061 TE	265 TE	SIDEWALK CONSTRUCTION & GRADING	14-00-050-610	FEE DOC. 2021R01797 TE DOC. 2021R01798

SEE LEGENDS, TOPOGRAPHIC STATEMENT, SURVEYORS NOTE(S) AND BASIS OF COORDINATES & BEARINGS STATEMENT ON SHEET 2



SPACE RESERVED FOR RECORDING OFFICER

COORDINATE TABLE				
STATION	OFFSET	NORTH	EAST	DESCRIPTION
245+33.04	34.98 LT.	21926.3998	6025.0232	PR TE CORNER
245+36.97	35.03 RT.	21857.3986	6012.5391	PR TE CORNER
245+44.97	35.05 RT.	21855.5137	6020.3139	EX ROW
245+44.99	43.05 RT.	21847.7301	6018.4657	PR TE CORNER
245+45.04	34.95 LT.	21923.5724	6036.6854	EX ROW
245+45.05	46.95 LT.	21935.2396	6039.4919	PR TE CORNER
245+55.60	35.54 RT.	21852.5636	6030.5413	CP-4 IR W/ALUM CAP
246+14.97	35.09 RT.	21839.1747	6088.3805	EX ROW
246+14.98	40.09 RT.	21834.3100	6087.2254	PR TE CORNER
246+19.97	35.09 RT.	21838.0077	6093.2424	PR TE CORNER
238+25.84	0.00'	22057.0882	5329.1186	P.T. CL
297+31.80	0.00'	20681.5901	11072.6732	P.C. CL

ORIGINAL TOWN OF CENTRALIA
DEED BK 'J', PG 604-606
BLOCK 9
LOT 1

ORIGINAL TOWN OF CENTRALIA
DEED BK 'J', PG 604-606
BLOCK 10
LOT 10



* SEE TOTAL HOLDING AREA SOURCE TABLE ON SHEET 2



PARCEL NO.	OWNER	TOTAL HOLDING ACRES	EASEMENTS		PERMANENT TAX NUMBER AFFECTED	PROPERTY ACQUIRED BY
			PE = PERMANENT TE = TEMPORARY ACRES	SQ FT		
8803103	AMY WILSON TITLE REPORT NO. 18-2017MO-605.0	0.2066 1	0.0017 TE	72 TE	14-00-050-595	
8803104	JAMES BERRY TITLE REPORT NO. 18-2017MO-603.0	0.2400 7	0.0007 TE	32 TE	14-00-050-645	DOC. 2021R02502
8803105	ROBERT PHILLIPS TITLE REPORT NO. 18-2017MO-604.0	0.0735 1	0.0003 TE	12 TE	14-00-050-815	

NOTE: 8803104 TOTAL HOLDING IS APPROXIMATE. DRIVEWAY LOCATION BASED ON AERIAL IMAGE.

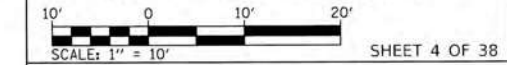
STATE OF ILLINOIS } SS
COUNTY OF LEE }
I, COVENTINE FIDIS, AN ILLINOIS PROFESSIONAL LAND SURVEYOR, STATE THAT THIS PLAT OF HIGHWAYS SHOWN HEREON WAS MADE BY ME OR UNDER MY DIRECT SUPERVISION AND THAT THIS PROFESSIONAL SERVICE CONFORMS TO THE CURRENT ILLINOIS MINIMUM STANDARDS FOR A BOUNDARY SURVEY FOR THE PROPOSED PARCEL(S) TO BE ACQUIRED BY THE STATE OF ILLINOIS, DEPARTMENT OF TRANSPORTATION, SHOWN HEREON.

DATED THIS 10TH DAY OF MAY 2022

Coventine Fidis
COVENTINE FIDIS, PLS NO. 35-2159
LICENSE EXPIRATION DATE: 11/30/2022



ILLINOIS DEPARTMENT OF TRANSPORTATION
PLAT OF HIGHWAYS
FAP ROUTE 805 (IL 161)
SECTION (7Z-2, 8Z-2)SW-1
MARION COUNTY
JOB NO. R-98-003-18
STATION 245+00 TO STATION 247+00



ILLINOIS DEPARTMENT OF TRANSPORTATION
OFFICE OF HIGHWAYS PROJECT IMPLEMENTATION/REGION 5/DISTRICT 8
1102 EASTPORT PLAZA DRIVE
COLLINGSVILLE, ILLINOIS 62234-6198

F.A.P. RTE.	SECTION	COUNTY	TOTAL SHEETS	SHEET NO.
805	(7Z-2, 8Z-2)SW-1	MARION	100	66

CONTRACT NO. 76L29

COMPLETION DATE OF FIELD WORK PERFORMED	
LAND SURVEY: 12/18/2019	ROW STAKING:

FED. ROAD DIST. NO.	ILLINOIS	FED. AID PROJECT


SEE LEGENDS, TOPOGRAPHIC STATEMENT, SURVEYORS NOTE(S) AND BASIS OF COORDINATES & BEARINGS STATEMENT ON SHEET 2

COORDINATE TABLE				
STATION	OFFSET	NORTH	EAST	DESCRIPTION
250+63.01	31.20 LT.	21799.2952	6539.5370	CP-5 R W/ALUM CAP
238+25.84	0.00'	22057.0882	5329.1186	P.T. CL
297+31.80	0.00'	20681.5901	11072.6732	P.C. CL



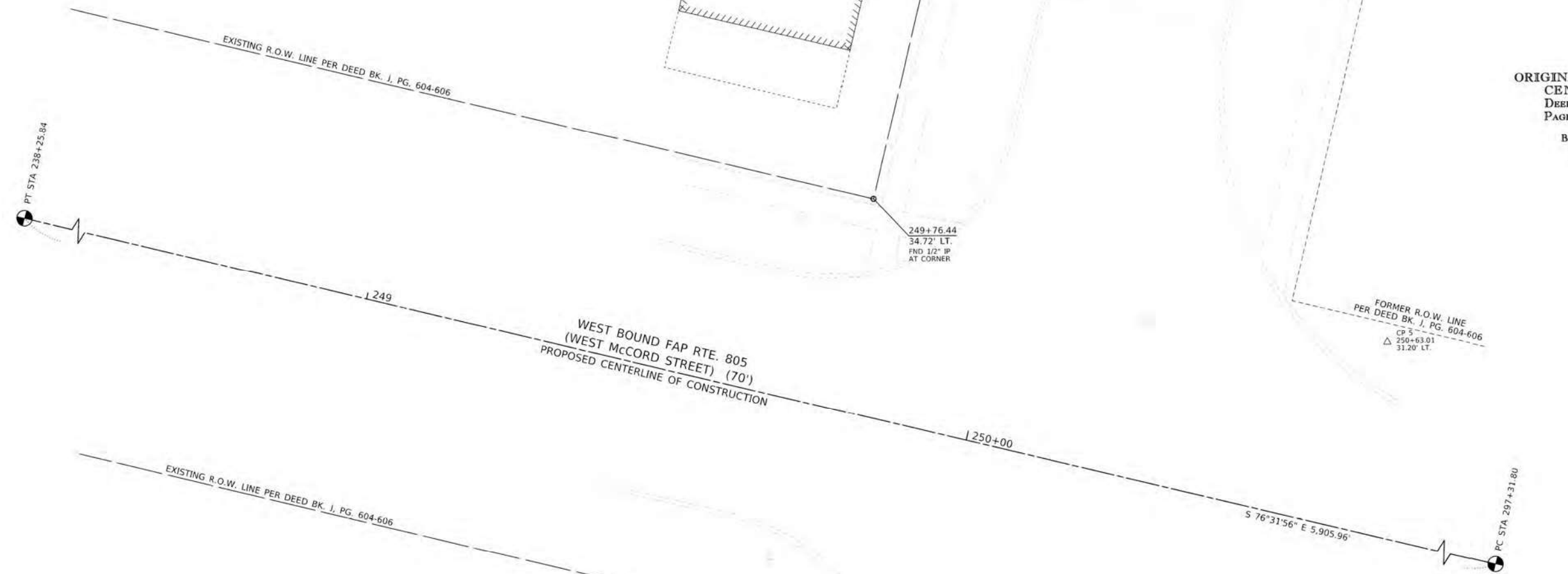


SPACE RESERVED FOR RECORDING OFFICER

ORIGINAL TOWN OF CENTRALIA
DEED BOOK "J"
PAGES 604-606
BLOCK 7
LOT 5



ORIGINAL TOWN OF CENTRALIA
DEED BOOK "J"
PAGES 604-606
BLOCK 6
LOT 6

ORIGINAL TOWN OF CENTRALIA
DEED BOOK "J"
PAGES 604-606
BLOCK 10
LOT 1



STATE OF ILLINOIS }
COUNTY OF LEE } 55

I, COVENTINE FIDIS, AN ILLINOIS PROFESSIONAL LAND SURVEYOR, STATE THAT THIS PLAT OF HIGHWAY SHOWN HEREON WAS MADE BY ME OR UNDER MY DIRECT SUPERVISION AND THAT THIS PROFESSIONAL SERVICE CONFORMS TO THE CURRENT ILLINOIS MINIMUM STANDARDS FOR A BOUNDARY SURVEY FOR THE PROPOSED PARCEL(S) TO BE ACQUIRED BY THE STATE OF ILLINOIS, DEPARTMENT OF TRANSPORTATION, SHOWN HEREON.

DATED THIS 10TH DAY OF MAY 2022

lfid
COVENTINE FIDIS, PLS NO. 35-2159
LICENSE EXPIRATION DATE: 11/30/2022



ILLINOIS DEPARTMENT OF TRANSPORTATION
PLAT OF HIGHWAYS
FAP ROUTE 805 (IL 161)
SECTION (7Z-2, 8Z-2)SW-1
MARION COUNTY
JOB NO. R-98-003-18
STATION 249+00 TO STATION 260+00

ILLINOIS DEPARTMENT OF TRANSPORTATION
OFFICE OF HIGHWAYS PROJECT IMPLEMENTATION/REGION 5/DISTRICT 8
1102 EASTPORT PLAZA DRIVE
COLLINSVILLE, ILLINOIS 62234-6198

F.A.P. RTE.	SECTION	COUNTY	TOTAL SHEETS	SHEET NO.
805	(7Z-2, 8Z-2)SW-1	MARION	100	67

CONTRACT NO. 76L29
FED. ROAD DIST. NO. ILLINOIS FED. AID PROJECT

COMPLETION DATE OF FIELD WORK PERFORMED	
LAND SURVEY: 12/18/2019	ROW STAKING:

SEE LEGENDS, TOPOGRAPHIC STATEMENT, SURVEYORS NOTE(S) AND BASIS OF COORDINATES & BEARINGS STATEMENT ON SHEET 2

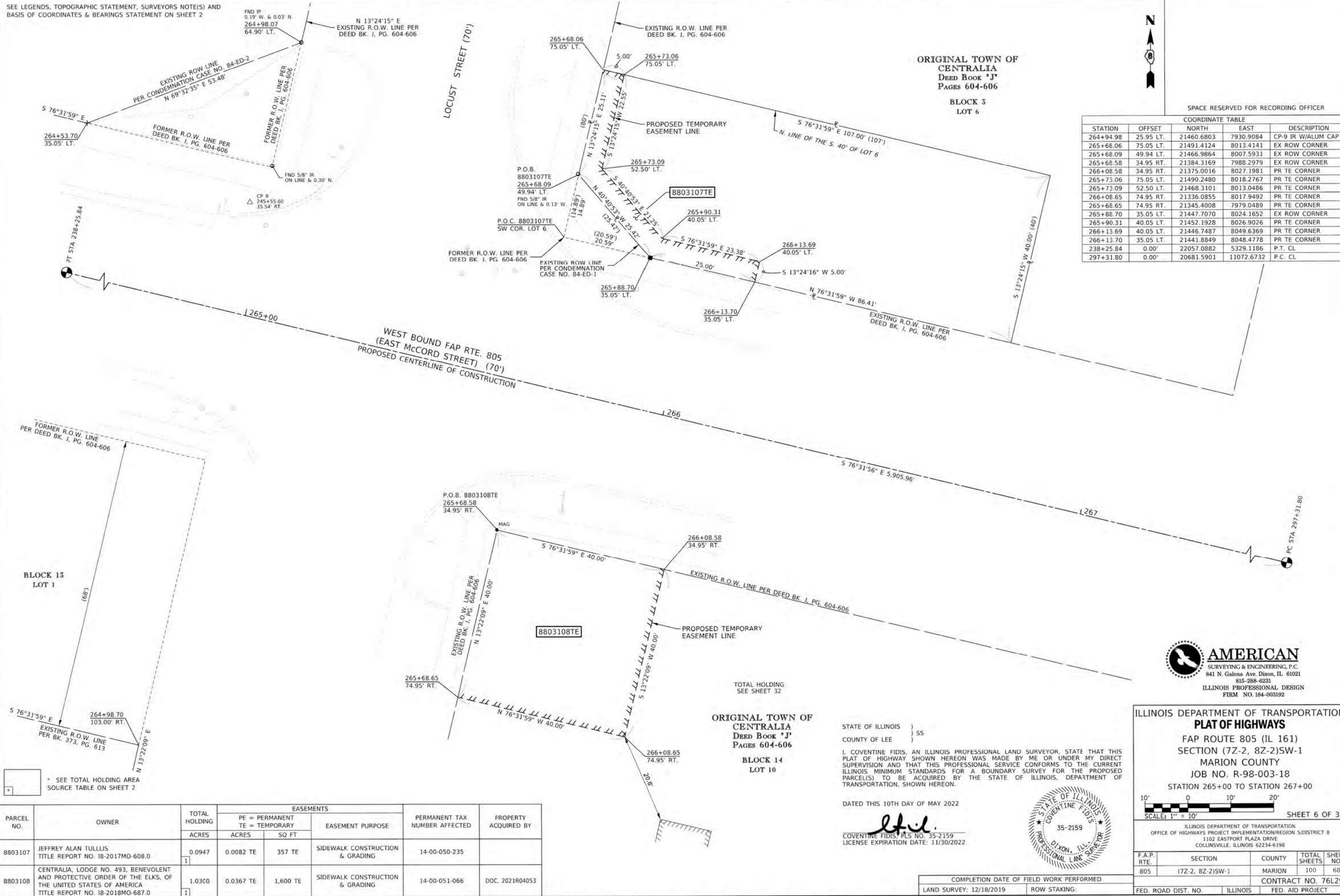
ORIGINAL TOWN OF CENTRALIA
DEED BOOK "J"
PAGES 604-606

BLOCK 3
LOT 6



SPACE RESERVED FOR RECORDING OFFICER

COORDINATE TABLE				
STATION	OFFSET	NORTH	EAST	DESCRIPTION
264+94.98	25.95 LT.	21460.6803	7930.9084	CP-9 IR WIALUM CAP
265+68.06	75.05 LT.	21491.4124	8013.4141	EX ROW CORNER
265+68.09	49.94 LT.	21466.9864	8007.5931	EX ROW CORNER
265+68.58	34.95 RT.	21384.3169	7988.2979	EX ROW CORNER
266+08.58	34.95 RT.	21375.0016	8027.1981	PR TE CORNER
265+73.06	75.05 LT.	21490.2480	8018.2767	PR TE CORNER
265+73.09	52.50 LT.	21468.3101	8013.0486	PR TE CORNER
266+08.65	74.95 RT.	21336.0855	8017.9492	PR TE CORNER
265+68.65	74.95 RT.	21345.4008	7979.0489	PR TE CORNER
265+88.70	35.05 LT.	21447.7070	8024.1652	EX ROW CORNER
265+90.31	40.05 LT.	21452.1928	8026.9026	PR TE CORNER
266+13.69	40.05 LT.	21446.7487	8049.6369	PR TE CORNER
266+13.70	35.05 LT.	21441.8849	8048.4778	PR TE CORNER
238+25.84	0.00'	22057.0882	5329.1186	P.T. CL
297+31.80	0.00'	20681.5901	11072.6732	P.C. CL



BLOCK 15
LOT 1

ORIGINAL TOWN OF CENTRALIA
DEED BOOK "J"
PAGES 604-606

BLOCK 14
LOT 10

STATE OF ILLINOIS } SS
COUNTY OF LEE }


I, COVENTINE FIDIS, AN ILLINOIS PROFESSIONAL LAND SURVEYOR, STATE THAT THIS PLAT OF HIGHWAY SHOWN HEREON WAS MADE BY ME OR UNDER MY DIRECT SUPERVISION AND THAT THIS PROFESSIONAL SERVICE CONFORMS TO THE CURRENT ILLINOIS MINIMUM STANDARDS FOR A BOUNDARY SURVEY FOR THE PROPOSED PARCEL(S) TO BE ACQUIRED BY THE STATE OF ILLINOIS, DEPARTMENT OF TRANSPORTATION, SHOWN HEREON.

DATED THIS 10TH DAY OF MAY 2022

l.f.l.
COVENTINE FIDIS, PLS NO. 35-2159
LICENSE EXPIRATION DATE: 11/30/2022



ILLINOIS DEPARTMENT OF TRANSPORTATION
PLAT OF HIGHWAYS
FAP ROUTE 805 (IL 161)
SECTION (7Z-2, 8Z-2)SW-1
MARION COUNTY
JOB NO. R-98-003-18
STATION 265+00 TO STATION 267+00



SHEET 6 OF 38

ILLINOIS DEPARTMENT OF TRANSPORTATION
OFFICE OF HIGHWAYS PROJECT IMPLEMENTATION/REGION 5/DISTRICT 8
1102 EASTPORT PLAZA DRIVE
COLLINGSVILLE, ILLINOIS 62234-6198

F.A.P. RTE.	SECTION	COUNTY	TOTAL SHEETS	SHEET NO.
805	(7Z-2, 8Z-2)SW-1	MARION	100	68

CONTRACT NO. 76L29

FED. ROAD DIST. NO.	ILLINOIS	FED. AID PROJECT

PARCEL NO.	OWNER	TOTAL HOLDING ACRES	EASEMENTS		EASEMENT PURPOSE	PERMANENT TAX NUMBER AFFECTED	PROPERTY ACQUIRED BY
			PE = PERMANENT ACRES	TE = TEMPORARY SQ FT			
8803107	JEFFREY ALAN TULLIS TITLE REPORT NO. 18-2017MO-608.0	0.0947	0.0082 TE	357 TE	SIDEWALK CONSTRUCTION & GRADING	14-00-050-235	
8803108	CENTRALIA, LODGE NO. 493, BENEVOLENT AND PROTECTIVE ORDER OF THE ELKS, OF THE UNITED STATES OF AMERICA TITLE REPORT NO. 18-2018MO-687.0	1.0300	0.0367 TE	1,600 TE	SIDEWALK CONSTRUCTION & GRADING	14-00-051-066	DOC. 2021R04053

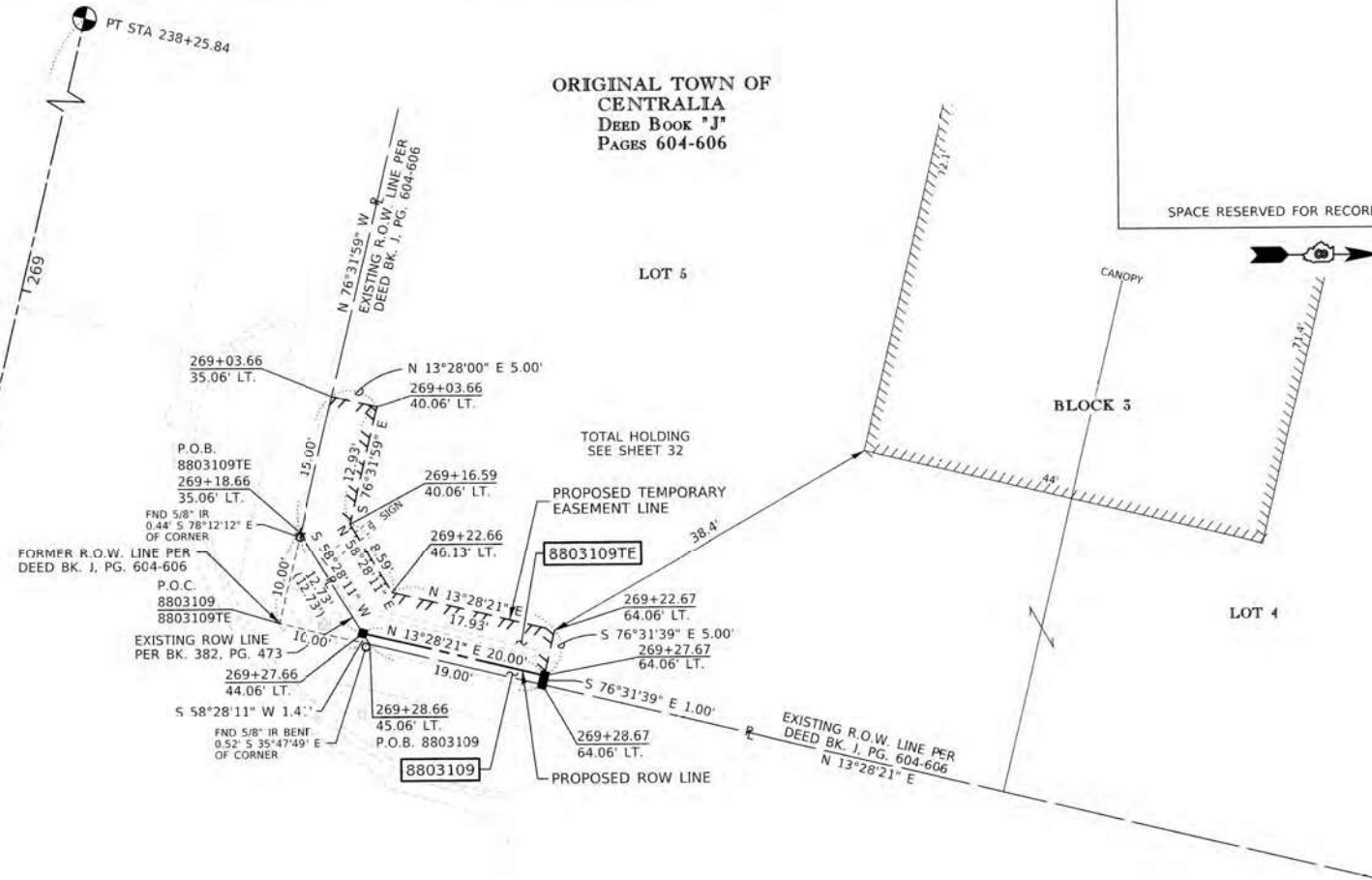
SEE LEGENDS, TOPOGRAPHIC STATEMENT, SURVEYORS NOTE(S) AND BASIS OF COORDINATES & BEARINGS STATEMENT ON SHEET 2

COORDINATE TABLE				
STATION	OFFSET	NORTH	EAST	DESCRIPTION
269+03.66	40.06' LT.	21379.2190	8331.6371	PR TE CORNER
269+03.66	35.06' LT.	21374.3565	8330.4727	PR TE CORNER
269+16.59	40.06' LT.	21376.2081	8344.2107	PR TE CORNER
269+18.66	35.06' LT.	21370.8633	8345.0603	EX ROW CORNER
269+18.66	34.94' LT.	21302.7895	8328.7519	PR TE CORNER
269+22.11	23.97' LT.	21312.6559	8334.6642	CP-10 IR W/ALUM CAP
269+22.66	46.13' LT.	21380.6985	8351.5297	PR TE CORNER
269+22.67	64.06' LT.	21398.1342	8355.7067	PR TE CORNER
269+27.66	44.06' LT.	21377.5197	8355.9096	PR ROW CORNER
269+27.67	64.06' LT.	21396.9693	8360.5691	PR ROW CORNER
269+28.66	34.94' RT.	21300.4607	8338.4770	EX ROW CORNER
269+28.66	45.06' LT.	21378.2593	8357.1151	EX ROW CORNER
269+28.67	44.94' RT.	21290.7321	8336.1628	PR TE CORNER
269+28.67	64.06' LT.	21396.7363	8361.5416	PR ROW CORNER
269+98.66	34.83' RT.	21284.2664	8406.5777	EX ROW CORNER
269+98.68	49.83' RT.	21269.6735	8403.1065	PR PE CORNER
269+98.69	54.83' RT.	21264.8092	8401.9494	PR TE CORNER
270+00.66	34.83' RT.	21283.7993	8408.5224	PR PE CORNER
270+00.68	49.83' RT.	21269.2065	8405.0512	PR PE CORNER
270+09.66	37.84' RT.	21278.7790	8416.5794	PR TE CORNER
270+09.69	54.84' RT.	21262.2404	8412.6453	PR TE CORNER
270+18.66	37.84' RT.	21276.6772	8425.3305	PR TE CORNER
270+18.66	34.84' RT.	21279.5958	8426.0247	PR TE CORNER
238+25.84	0.00'	22057.0882	5329.1186	P.T. CL
297+31.80	0.00'	20681.5901	11072.6732	P.C. CL

ORIGINAL TOWN OF CENTRALIA DEED BOOK "J" PAGES 604-606



ORIGINAL TOWN OF CENTRALIA DEED BOOK "J" PAGES 604-606



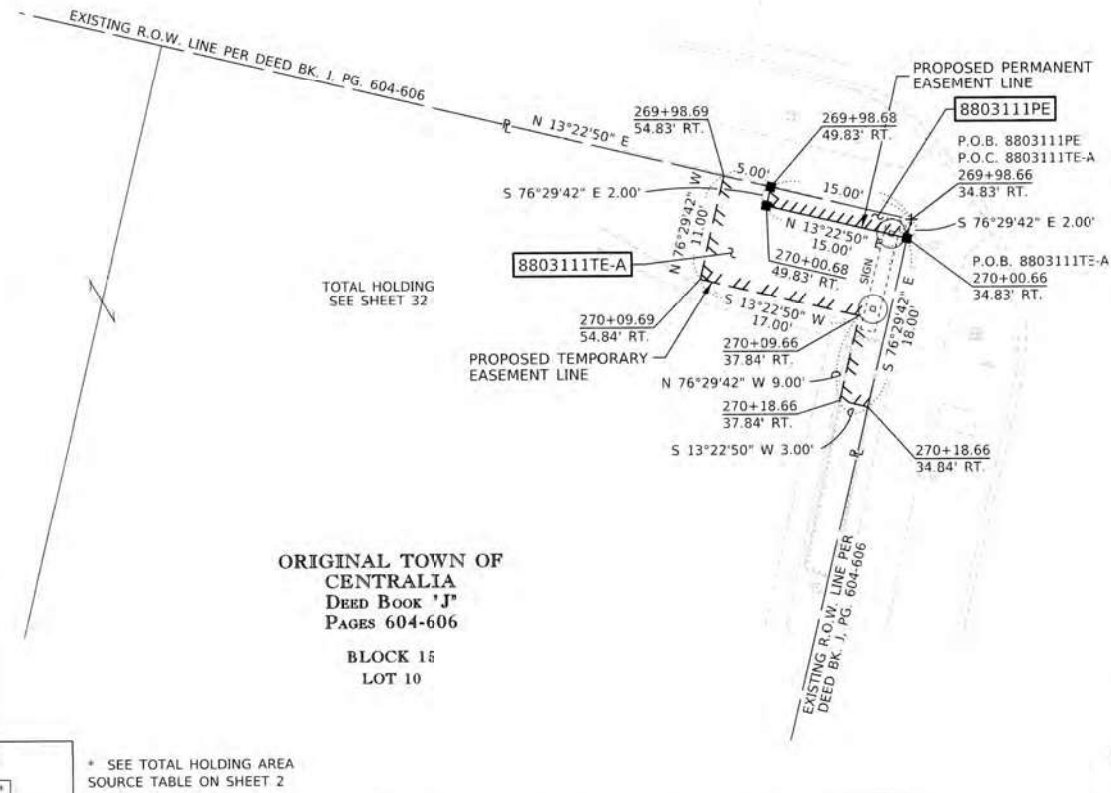
POPLAR STREET (70')

WEST BOUND FAP RTE. 805 (EAST MCCORD STREET) (70') PROPOSED CENTERLINE OF CONSTRUCTION

POPLAR STREET (70')

ORIGINAL TOWN OF CENTRALIA DEED BOOK "J" PAGES 604-606

BLOCK 15 LOT 10



* SEE TOTAL HOLDING AREA SOURCE TABLE ON SHEET 2

PARCEL NO.	OWNER	TOTAL HOLDING ACRES	FEE SIMPLE ACQUISITION		EASEMENTS		PERMANENT TAX NUMBER AFFECTED	PROPERTY ACQUIRED BY
			ACRES	SQ FT	ACRES	SQ FT		
8803109	C-FAB MOTORSPORTS, INC., AN ILLINOIS CORPORATION TITLE REPORT NO. 18-2017MO-611.0	0.5886	0.0004	20	0.5882	0.0050 TE	218 TE	14-00-050-221 FEE DOC. 2021R01621 TE DOC. 2021R01622
8803110	BENJAMIN R. PATTERSON TITLE REPORT NO. 18-2017MO-610.0	0.1472				0.0011 TE	50 TE	14-00-051-020
8803111	LEONARD REALTY, LLC, A DELAWARE LIMITED LIABILITY COMPANY TITLE REPORT NO. 18-2017MO-609.0	1.3278	0.0007	32	1.3271	0.0007 PE 0.0050 TE-A 0.0036 TE-B	30 PE 217 TE-A 156 TE-B	14-00-051-131 PE-SIDEWALK CONSTRUCTION & MAINTENANCE TE-SIDEWALK CONSTRUCTION & GRADING

STATE OF ILLINOIS } 55
COUNTY OF LEE }

I, COVENTINE FIDIS, AN ILLINOIS PROFESSIONAL LAND SURVEYOR, STATE THAT THIS PLAT OF HIGHWAY SHOWN HEREON WAS MADE BY ME OR UNDER MY DIRECT SUPERVISION AND THAT THIS PROFESSIONAL SERVICE CONFORMS TO THE CURRENT ILLINOIS MINIMUM STANDARDS FOR A BOUNDARY SURVEY FOR THE PROPOSED PARCEL(S) TO BE ACQUIRED BY THE STATE OF ILLINOIS, DEPARTMENT OF TRANSPORTATION, SHOWN HEREON.

DATED THIS 10TH DAY OF MAY 2022

COVENTINE FIDIS, PLS NO. 35-2159
LICENSE EXPIRATION DATE: 11/30/2022



COMPLETION DATE OF FIELD WORK PERFORMED
LAND SURVEY: 12/18/2019 ROW STAKING:



ILLINOIS DEPARTMENT OF TRANSPORTATION
PLAT OF HIGHWAYS
FAP ROUTE 805 (IL 161)
SECTION (7Z-2, 8Z-2)SW-1
MARION COUNTY
JOB NO. R-98-003-18
STATION 269+00 TO STATION 270+20

SCALE: 1" = 10'
SHEET 7 OF 38

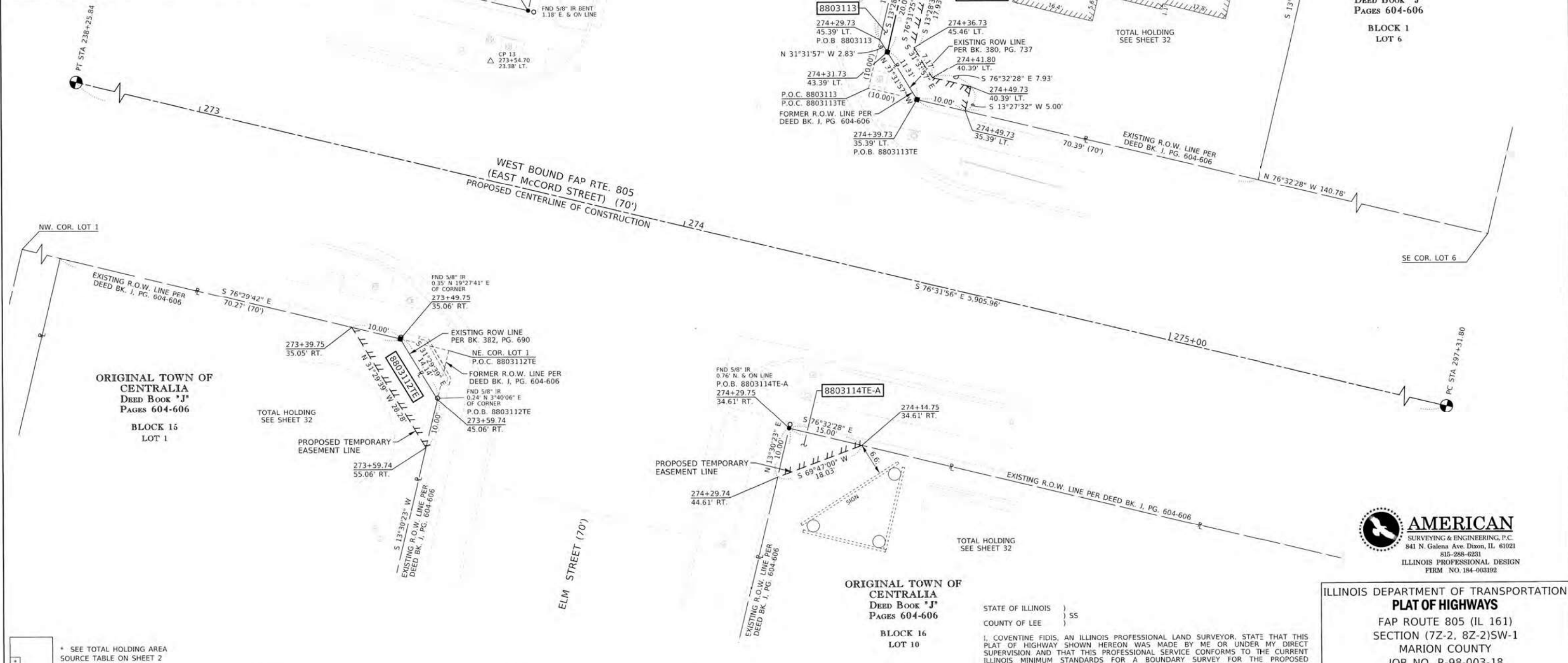
ILLINOIS DEPARTMENT OF TRANSPORTATION
OFFICE OF HIGHWAYS PROJECT IMPLEMENTATION/REGION 5/DISTRICT 8
1102 EASTPORT PLAZA DRIVE
COLLINGSVILLE, ILLINOIS 62234-6198

F.A.P. RTE.	SECTION	COUNTY	TOTAL SHEETS	SHEET NO.
805	(7Z-2, 8Z-2)SW-1	MARION	100	69

CONTRACT NO. 76L29
FED. ROAD DIST. NO. ILLINOIS FED. AID PROJECT

SEE LEGENDS, TOPOGRAPHIC STATEMENT, SURVEYORS NOTE(S) AND BASIS OF COORDINATES & BEARINGS STATEMENT ON SHEET 2

COORDINATE TABLE				
STATION	OFFSET	NORTH	EAST	DESCRIPTION
273+39.75	35.05' RT.	21204.6104	8738.2384	PR TE CORNER
273+49.75	35.06' RT.	21202.2750	8747.9619	EX ROW CORNER
273+54.70	23.38' LT.	21257.9574	8766.3903	CP-10 IR W/ALUM CAP
273+59.74	45.06' RT.	21190.2163	8755.3498	EX ROW CORNER
273+59.74	55.06' RT.	21180.4928	8753.0143	PR TE CORNER
274+29.73	45.39' LT.	21261.8820	8844.4770	EX ROW CORNER
274+29.73	63.39' LT.	21279.3864	8848.6718	PR TE CORNER
274+29.74	44.61' RT.	21174.3534	8823.5306	PR TE CORNER
274+29.75	34.61' RT.	21184.0769	8825.8661	EX ROW CORNER
274+31.73	63.39' LT.	21278.9203	8850.6168	PR ROW CORNER
274+31.73	43.39' LT.	21259.4716	8845.9560	PR ROW CORNER
274+36.73	63.39' LT.	21277.7571	8855.4796	PR TE CORNER
274+36.73	45.46' LT.	21260.3208	8851.3011	PR TE CORNER
274+39.73	35.39' LT.	21249.8298	8851.8720	EX ROW CORNER
274+41.80	40.39' LT.	21254.2104	8855.0503	PR TE CORNER
274+44.75	34.61' RT.	21180.5857	8840.4542	PR TE CORNER
274+49.73	40.39' LT.	21252.3647	8862.7626	PR TE CORNER
274+49.73	35.39' LT.	21247.5024	8861.5973	PR TE CORNER
238+25.84	0.00'	22057.0882	5329.1186	P.T. CL
297+31.80	0.00'	20681.5901	11072.6732	P.C. CL



SPACE RESERVED FOR RECORDING OFFICER

ORIGINAL TOWN OF CENTRALIA
DEED BOOK "J"
PAGES 604-606
BLOCK 1
LOT 6

ORIGINAL TOWN OF CENTRALIA
DEED BOOK "J"
PAGES 604-606
BLOCK 16
LOT 1

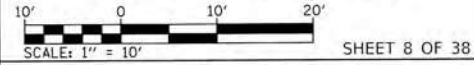
ORIGINAL TOWN OF CENTRALIA
DEED BOOK "J"
PAGES 604-606
BLOCK 16
LOT 10

AMERICAN
SURVEYING & ENGINEERING, P.C.
841 N. Galena Ave. Dixon, IL 61021
815-288-6231
ILLINOIS PROFESSIONAL DESIGN
FIRM NO. 184-003192

ILLINOIS DEPARTMENT OF TRANSPORTATION
PLAT OF HIGHWAYS
FAP ROUTE 805 (IL 161)
SECTION (7Z-2, 8Z-2)SW-1
MARION COUNTY
JOB NO. R-98-003-18
STATION 273+00 TO STATION 275+00

STATE OF ILLINOIS)
COUNTY OF LEE) SS
I, COVENTINE FIDIS, AN ILLINOIS PROFESSIONAL LAND SURVEYOR, STATE THAT THIS PLAT OF HIGHWAY SHOWN HEREON WAS MADE BY ME OR UNDER MY DIRECT SUPERVISION AND THAT THIS PROFESSIONAL SERVICE CONFORMS TO THE CURRENT ILLINOIS MINIMUM STANDARDS FOR A BOUNDARY SURVEY FOR THE PROPOSED PARCEL(S) TO BE ACQUIRED BY THE STATE OF ILLINOIS, DEPARTMENT OF TRANSPORTATION, SHOWN HEREON.

DATED THIS 10TH DAY OF MAY 2022
[Signature]
COVENTINE FIDIS, PLS NO. 35-2159
LICENSE EXPIRATION DATE: 11/30/2022



ILLINOIS DEPARTMENT OF TRANSPORTATION
OFFICE OF HIGHWAYS PROJECT IMPLEMENTATION/REGION 5/DISTRICT 8
1102 EASTPORT PLAZA DRIVE
COLLINGSVILLE, ILLINOIS 62234-6198

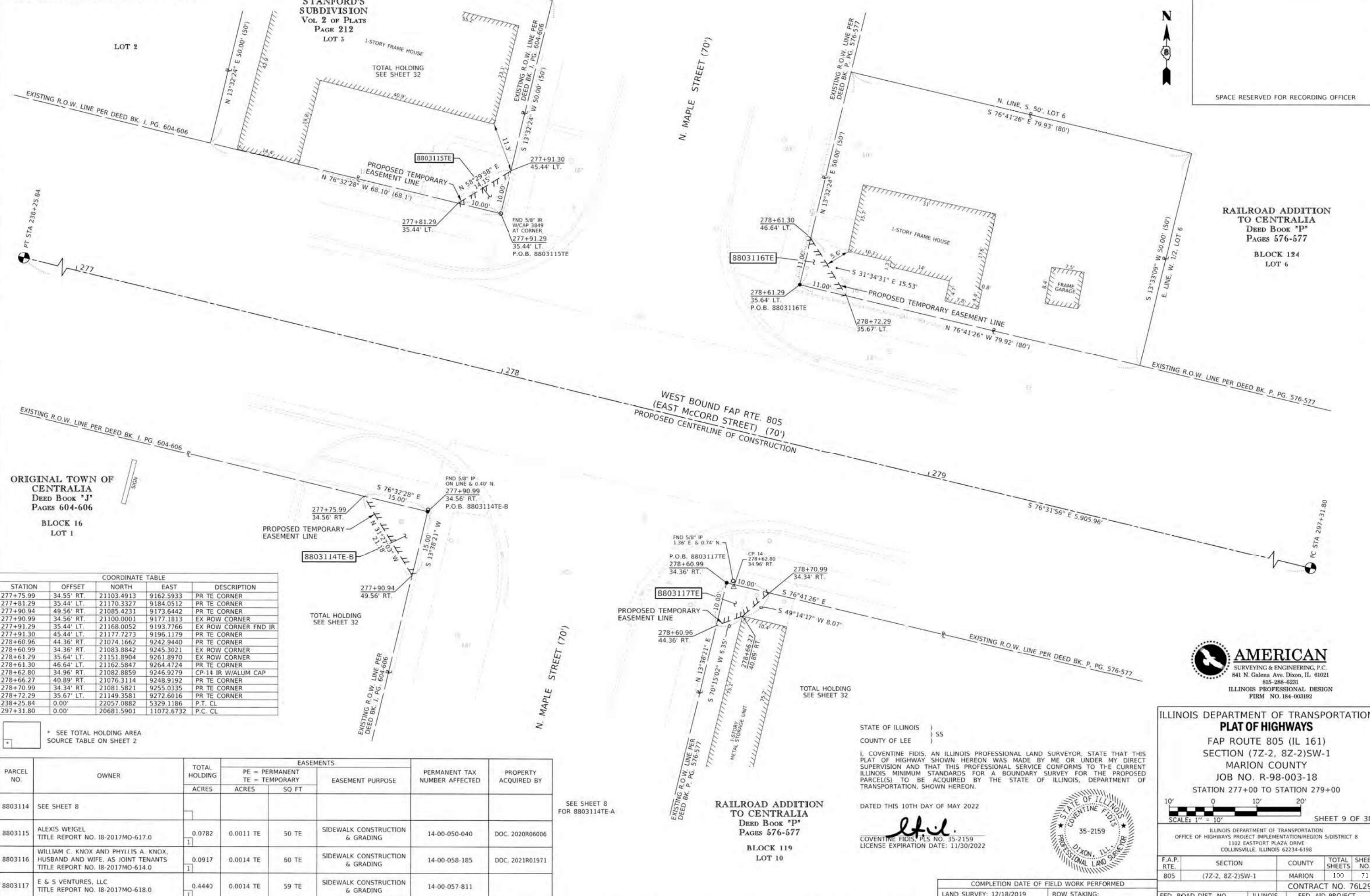
F.A.P. RTE.	SECTION	COUNTY	TOTAL SHEETS	SHEET NO.
805	(7Z-2, 8Z-2)SW-1	MARION	100	70

CONTRACT NO. 76L29
FED. ROAD DIST. NO. ILLINOIS FED. AID PROJECT

* SEE TOTAL HOLDING AREA SOURCE TABLE ON SHEET 2

PARCEL NO.	OWNER	TOTAL HOLDING ACRES	FEE SIMPLE ACQUISITION		EASEMENTS		PERMANENT TAX NUMBER AFFECTED	PROPERTY ACQUIRED BY
			ACRES	SQ FT	PE = PERMANENT ACRES	TE = TEMPORARY SQ FT		
8803112	REGIONS BANK, AN ALABAMA STATE BANKING CORPORATION TITLE REPORT NO. 18-2017MO-615.0	0.5155			0.0034 TE	150 TE	14-00-051-086	DOC. 2021R00538
8803113	MARY E. KENNEDY F/K/A MARY E. KLINGRIES TITLE REPORT NO. 18-2017MO-616.0	0.1458	0.0009	38	0.1459	0.0043 TE	186 TE	14-00-050-056
8803114	OPF CENTRALIA IL, LLC, A MICHIGAN LIMITED LIABILITY COMPANY TITLE REPORT NO. 18-2017MO-613.0	1.7853			0.0017 TE-A 0.0026 TE-B	75 TE-A 113 TE-B	14-00-051-204	DOC. 2021R02328

SEE LEGENDS, TOPOGRAPHIC STATEMENT, SURVEYORS NOTE(S) AND BASIS OF COORDINATES & BEARINGS STATEMENT ON SHEET 2



SPACE RESERVED FOR RECORDING OFFICER

RAILROAD ADDITION TO CENTRALIA
DEED BOOK 'P'
PAGES 576-577
BLOCK 124
LOT 6

ORIGINAL TOWN OF CENTRALIA
DEED BOOK 'J'
PAGES 604-606
BLOCK 16
LOT 1

COORDINATE TABLE				
STATION	OFFSET	NORTH	EAST	DESCRIPTION
277+75.99	34.55' RT.	21103.4913	9162.5933	PR TE CORNER
277+81.29	35.44' LT.	21170.3327	9184.0512	PR TE CORNER
277+90.94	49.56' RT.	21085.4231	9173.6442	PR TE CORNER
277+90.99	34.56' RT.	21100.0001	9177.1813	EX ROW CORNER
277+91.29	35.44' LT.	21168.0052	9193.7766	EX ROW CORNER FND IR
277+91.30	45.44' LT.	21177.7273	9196.1179	PR TE CORNER
278+60.96	44.36' RT.	21074.1662	9242.9440	PR TE CORNER
278+60.99	34.36' RT.	21083.8842	9245.3021	EX ROW CORNER
278+61.29	35.64' LT.	21151.8904	9261.8970	EX ROW CORNER
278+61.30	46.64' LT.	21162.5847	9264.4724	PR TE CORNER
278+62.80	34.96' RT.	21082.8859	9246.9279	CP-14 IR W/ALUM CAP
278+66.27	40.89' RT.	21076.3114	9248.9192	PR TE CORNER
278+70.99	34.34' RT.	21081.5821	9255.0335	PR TE CORNER
278+72.29	35.67' LT.	21149.3581	9272.6016	PR TE CORNER
238+25.84	0.00'	22057.0882	5329.1186	P.T. CL
297+31.80	0.00'	20681.5901	11072.6732	P.C. CL

* SEE TOTAL HOLDING AREA SOURCE TABLE ON SHEET 2

PARCEL NO.	OWNER	TOTAL HOLDING ACRES	EASEMENTS		EASEMENT PURPOSE	PERMANENT TAX NUMBER AFFECTED	PROPERTY ACQUIRED BY
			PE = PERMANENT ACRES	TE = TEMPORARY SQ FT			
8803114	SEE SHEET 8						
8803115	ALEXIS WEIGEL TITLE REPORT NO. 18-2017MO-617.0	0.0782	0.0011 TE	50 TE	SIDEWALK CONSTRUCTION & GRADING	14-00-050-040	DOC. 2020R06006
8803116	WILLIAM C. KNOX AND PHYLLIS A. KNOX, HUSBAND AND WIFE, AS JOINT TENANTS TITLE REPORT NO. 18-2017MO-614.0	0.0917	0.0014 TE	50 TE	SIDEWALK CONSTRUCTION & GRADING	14-00-058-185	DOC. 2021R01971
8803117	E & S VENTURES, LLC TITLE REPORT NO. 18-2017MO-618.0	0.4440	0.0014 TE	59 TE	SIDEWALK CONSTRUCTION & GRADING	14-00-057-811	

SEE SHEET 8 FOR 8803114TE-A

RAILROAD ADDITION TO CENTRALIA
DEED BOOK 'P'
PAGES 576-577
BLOCK 119
LOT 10

STATE OF ILLINOIS } SS
COUNTY OF LEE }
I, COVENTINE FIDIS, AN ILLINOIS PROFESSIONAL LAND SURVEYOR, STATE THAT THIS PLAT OF HIGHWAY SHOWN HEREON WAS MADE BY ME OR UNDER MY DIRECT SUPERVISION AND THAT THIS PROFESSIONAL SERVICE CONFORMS TO THE CURRENT ILLINOIS MINIMUM STANDARDS FOR A BOUNDARY SURVEY FOR THE PROPOSED PARCEL(S) TO BE ACQUIRED BY THE STATE OF ILLINOIS, DEPARTMENT OF TRANSPORTATION, SHOWN HEREON.

DATED THIS 10TH DAY OF MAY 2022
lfid
COVENTINE FIDIS, PLS NO. 35-2159
LICENSE EXPIRATION DATE: 11/30/2022



ILLINOIS DEPARTMENT OF TRANSPORTATION
PLAT OF HIGHWAYS
FAP ROUTE 805 (IL 161)
SECTION (7Z-2, 8Z-2)SW-1
MARION COUNTY
JOB NO. R-98-003-18
STATION 277+00 TO STATION 279+00

10' 0 10' 20'
SCALE: 1" = 10'

SHEET 9 OF 38

F.A.P. RTE.	SECTION	COUNTY	TOTAL SHEETS	SHEET NO.
805	(7Z-2, 8Z-2)SW-1	MARION	100	71

COMPLETION DATE OF FIELD WORK PERFORMED
LAND SURVEY: 12/18/2019 ROW STAKING:

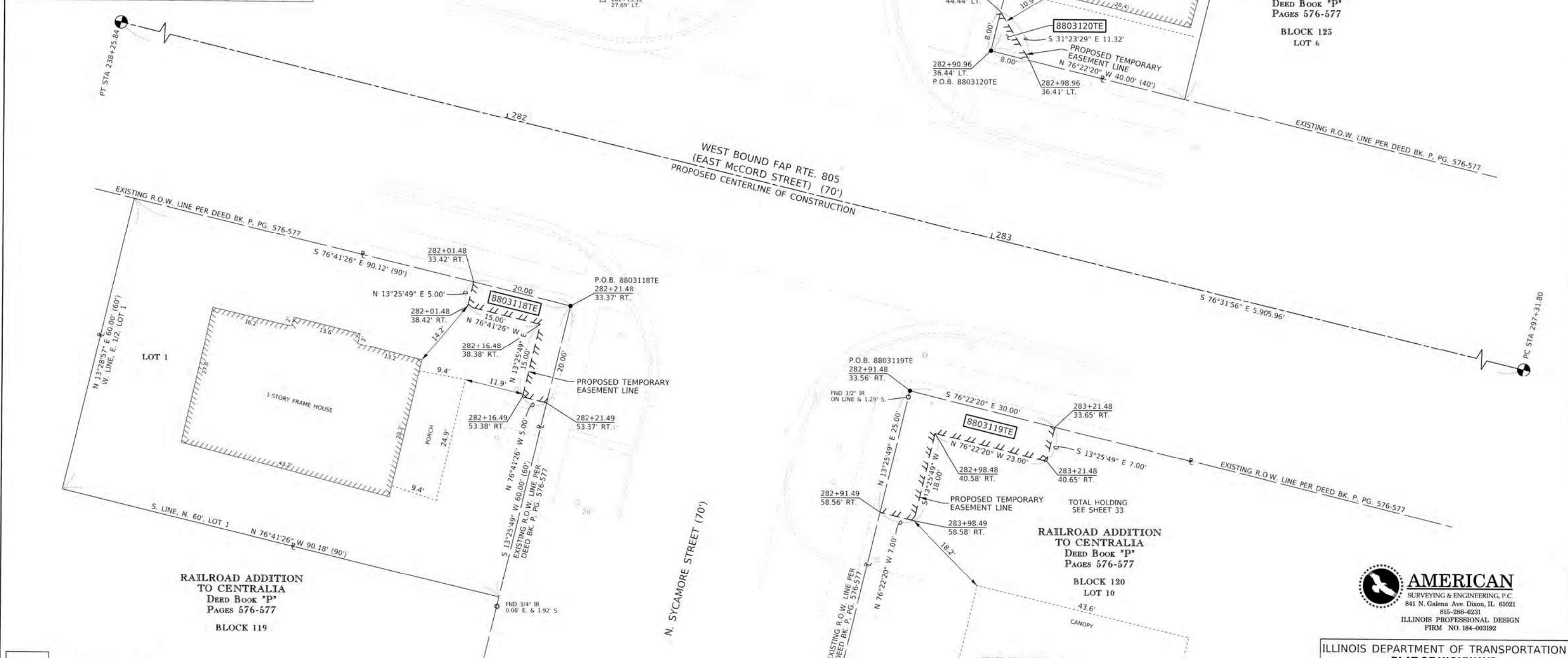
FED. ROAD DIST. NO.	ILLINOIS	FED. AID PROJECT

SEE LEGENDS, TOPOGRAPHIC STATEMENT, SURVEYORS NOTE(S) AND BASIS OF COORDINATES & BEARINGS STATEMENT ON SHEET 2

COORDINATE TABLE				
STATION	OFFSET	NORTH	EAST	DESCRIPTION
282+01.48	33.42' RT.	21005.5001	9576.6468	PR TE CORNER
282+01.48	38.42' RT.	21000.6369	9575.4855	PR TE CORNER
282+13.12	27.69' LT.	21062.2229	9602.2088	CP-17 IR W/ALUM CAP
282+16.48	38.38' RT.	20997.1837	9590.0826	PR TE CORNER
282+16.49	53.38' RT.	20982.5939	9586.5987	PR TE CORNER
282+21.48	33.37' RT.	21000.8959	9596.1097	EX ROW CORNER
282+21.49	53.37' RT.	20981.4428	9591.4644	PR TE CORNER
282+90.96	36.44' LT.	21052.5965	9679.9423	EX ROW CORNER
282+90.98	44.44' LT.	21060.3725	9681.8220	PR TE CORNER
282+91.48	33.56' RT.	20984.4001	9664.1387	EX ROW CORNER
282+91.49	58.56' RT.	20960.0837	9658.3321	PR TE CORNER
282+98.48	40.58' RT.	20975.9422	9669.3158	PR TE CORNER
282+98.49	58.58' RT.	20958.4344	9665.1350	PR TE CORNER
282+98.96	36.41' LT.	21050.7116	9687.7171	PR TE CORNER
283+21.48	40.65' RT.	20970.5231	9691.6684	PR TE CORNER
283+21.48	33.65' RT.	20977.3317	9693.2943	PR TE CORNER



SPACE RESERVED FOR RECORDING OFFICER



* SEE TOTAL HOLDING AREA SOURCE TABLE ON SHEET 2

PARCEL NO.	OWNER	TOTAL HOLDING ACRES	EASEMENTS		EASEMENT PURPOSE	PERMANENT TAX NUMBER AFFECTED	PROPERTY ACQUIRED BY
			PE = PERMANENT	TE = TEMPORARY			
8803118	RICK L. GARRETT, WILLIAM GARRETT, MARION GARRETT, HUBERT L. GARRETT, III, CHASE GARRETT AND KENDAL GARRETT, AS THEIR INTEREST MAY APPEAR TITLE REPORT NO. 18-2017MO-627.0	0.1242	0.0040	175	TE	14-00-057-715	DOC. 2021R01623
8803119	MICHAEL O. SUTHERLAND AND JUDY A. SUTHERLAND, HUSBAND AND WIFE, AS JOINT TENANTS TITLE REPORT NO. 18-2017MO-622.0	0.7372	0.0077	336	TE	14-00-057-898	
8803120	KIN LINDSEY AND DOLLY LINDSEY, HUSBAND AND WIFE, IN JOINT TENANCY TITLE REPORT NO. 18-2017MO-630.0	0.0733	0.0007	32	TE	14-00-058-095	DOC. 2020R04417

STATE OF ILLINOIS }
COUNTY OF LEE } SS

I, COVENTINE FIDIS, AN ILLINOIS PROFESSIONAL LAND SURVEYOR, STATE THAT THIS PLAT OF HIGHWAY SHOWN HEREON WAS MADE BY ME OR UNDER MY DIRECT SUPERVISION AND THAT THIS PROFESSIONAL SERVICE CONFORMS TO THE CURRENT ILLINOIS MINIMUM STANDARDS FOR A BOUNDARY SURVEY FOR THE PROPOSED PARCEL(S) TO BE ACQUIRED BY THE STATE OF ILLINOIS, DEPARTMENT OF TRANSPORTATION, SHOWN HEREON.

DATED THIS 10TH DAY OF MAY 2022

C. F. F.
COVENTINE FIDIS, PLS NO. 35-2159
LICENSE EXPIRATION DATE: 11/30/2022



ILLINOIS DEPARTMENT OF TRANSPORTATION
PLAT OF HIGHWAYS
FAP ROUTE 805 (IL 161)
SECTION (7Z-2, 8Z-2)SW-1
MARION COUNTY
JOB NO. R-98-003-18
STATION 282+00 TO STATION 283+50

10' 0 10' 20'
SCALE: 1" = 10' SHEET 10 OF 38

ILLINOIS DEPARTMENT OF TRANSPORTATION
OFFICE OF HIGHWAYS PROJECT IMPLEMENTATION/REGION 5/DISTRICT 8
1102 EASTPORT PLAZA DRIVE
COLLINSVILLE, ILLINOIS 62234-6198

F.A.P. RTE.	SECTION	COUNTY	TOTAL SHEETS	SHEET NO.
805	(7Z-2, 8Z-2)SW-1	MARION	100	72

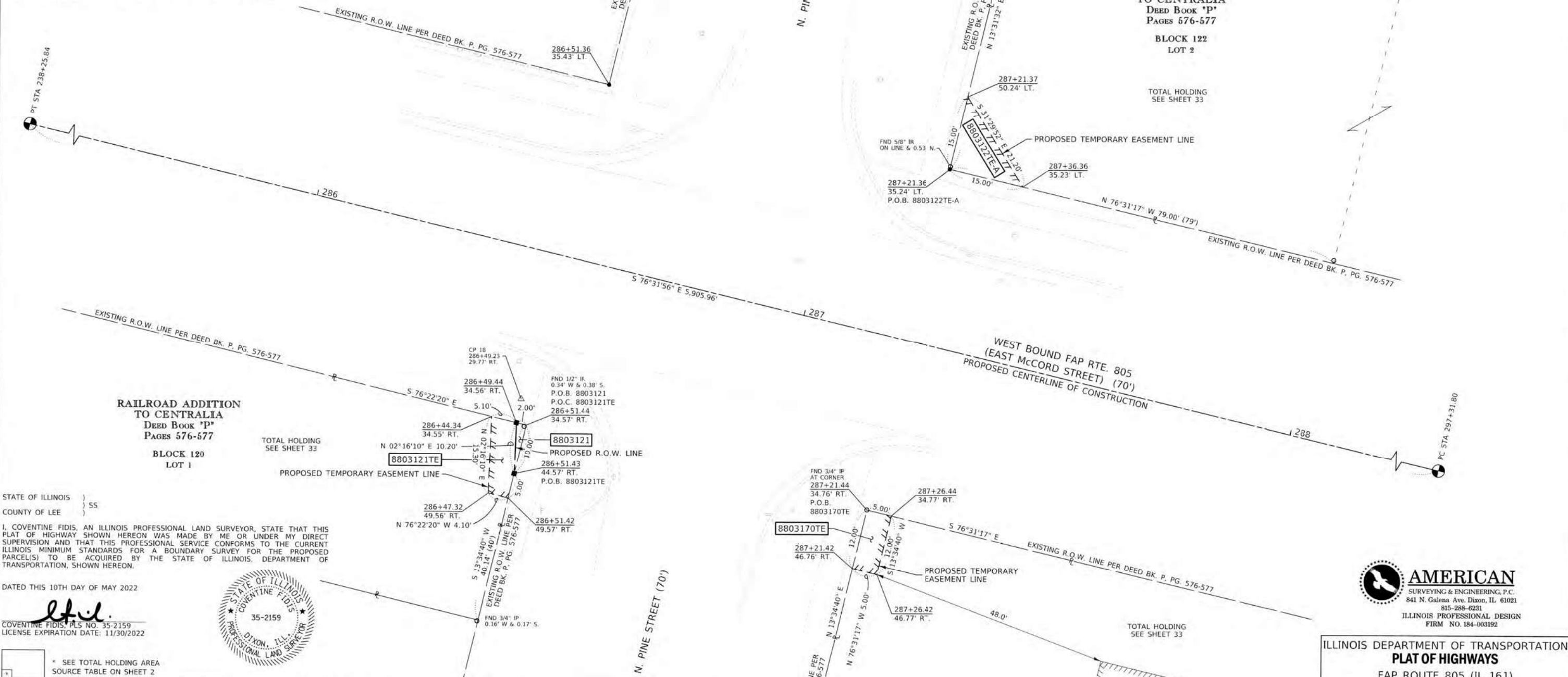
CONTRACT NO. 76L29
FED. ROAD DIST. NO. ILLINOIS FED. AID PROJECT

SEE LEGENDS, TOPOGRAPHIC STATEMENT, SURVEYORS NOTE(S) AND BASIS OF COORDINATES & BEARINGS STATEMENT ON SHEET 2

COORDINATE TABLE				
STATION	OFFSET	NORTH	EAST	DESCRIPTION
286+44.34	34.55' RT.	20901.2595	10007.0745	PR TE CORNER
286+47.32	49.56' RT.	20885.9719	10006.4686	PR TE CORNER
286+49.23	29.77' RT.	20904.7669	10012.9372	CP 18 IR W/ALUM CAP
286+49.44	34.56' RT.	20900.0579	10012.0308	PR ROW CORNER
286+51.42	49.57' RT.	20885.0059	10010.4530	PR TE CORNER
286+51.43	44.57' RT.	20889.8661	10011.6268	PR ROW CORNER
286+51.44	34.57' RT.	20899.5867	10013.9745	EX ROW CORNER
287+21.36	35.24' LT.	20951.1895	10098.2206	EX ROW CORNER
287+21.37	50.24' LT.	20965.7735	10101.7288	PR TE CORNER
287+36.36	35.23' LT.	20947.6932	10112.8074	PR TE CORNER
287+21.42	46.76' RT.	20871.4291	10079.1869	PR TE CORNER
287+21.44	34.76' RT.	20883.0937	10082.0041	3/4" IP EX ROW CORNER
287+26.42	46.77' RT.	20870.2636	10084.0492	PR TE CORNER
287+26.44	34.77' RT.	20881.9283	10086.8664	PR TE CORNER
238+25.84	0.00'	22057.0882	5329.1186	P.T. CL
297+31.80	0.00'	20681.5901	11072.6732	P.C. CL



SPACE RESERVED FOR RECORDING OFFICER



STATE OF ILLINOIS)
 COUNTY OF LEE) SS

I, COVENTINE FIDIS, AN ILLINOIS PROFESSIONAL LAND SURVEYOR, STATE THAT THIS PLAT OF HIGHWAY SHOWN HEREON WAS MADE BY ME OR UNDER MY DIRECT SUPERVISION AND THAT THIS PROFESSIONAL SERVICE CONFORMS TO THE CURRENT ILLINOIS MINIMUM STANDARDS FOR A BOUNDARY SURVEY FOR THE PROPOSED PARCEL(S) TO BE ACQUIRED BY THE STATE OF ILLINOIS, DEPARTMENT OF TRANSPORTATION, SHOWN HEREON.

DATED THIS 10TH DAY OF MAY 2022

lfid.
 COVENTINE FIDIS, PLS NO. 35-2159
 LICENSE EXPIRATION DATE: 11/30/2022



PARCEL NO.	OWNER	TOTAL HOLDING ACRES	FEE SIMPLE ACQUISITION				EASEMENTS		PERMANENT TAX NUMMER AFFECTED	PROPERTY ACQUIRED BY
			ACRES	SQ FT	REMAINDER ACRES	PE = PERMANENT TE = TEMPORARY ACRES	EASEMENT PURPOSE	PERMANENT TAX NUMMER AFFECTED		
8803121	MICHAEL O. SUTHERLAND AND JUDY A. SUTHERLAND, HUSBAND AND WIFE, AS JOINT TENANTS TITLE REPORT NO. 18-2017MO-624.0	0.1474	0.0002	10	0.1472	0.0017 TE	74 TE	14-00-057-820	SIDEWALK CONSTRUCTION & GRADING	
8803122	JULIE B. JOHNSON, AS TRUSTEE OF THE JULIE B. JOHNSON SEPARATE PROPERTY TRUST DATED MARCH 31, 1993 AND BERNARD R. JOHNSON AS THEIR INTERESTS MAY APPEAR TITLE REPORT NO. 18-2017MO-626.0 & 628.0	0.4176				0.0026 TE-A 0.0019 TE-B	112 TE-A 82 TE-B	14-00-058-025 14-00-058-031	SIDEWALK CONSTRUCTION & GRADING	
8803170	SHIRLEY HARRIS TITLE REPORT NO. 18-2017MO-621.0	0.2323				0.0014 TE	60 TE	14-00-057-915	SIDEWALK CONSTRUCTION & GRADING	

COMPLETION DATE OF FIELD WORK PERFORMED	
LAND SURVEY: 12/18/2019	ROW STAKING:

ILLINOIS DEPARTMENT OF TRANSPORTATION
PLAT OF HIGHWAYS
 FAP ROUTE 805 (IL 161)
 SECTION (7Z-2, 8Z-2)SW-1
 MARION COUNTY
 JOB NO. R-98-003-18
 STATION 286+00 TO STATION 288+00

SCALE: 1" = 10'

SHEET 11 OF 38

ILLINOIS DEPARTMENT OF TRANSPORTATION
 OFFICE OF HIGHWAYS PROJECT IMPLEMENTATION/REGION 5/DISTRICT 8
 1102 EASTPORT PLAZA DRIVE
 COLLINGSVILLE, ILLINOIS 62234-6198

F.A.P. RTE.	SECTION	COUNTY	TOTAL SHEETS	SHEET NO.
805	(7Z-2, 8Z-2)SW-1	MARION	100	73

CONTRACT NO. 76L29
 FED. ROAD DIST. NO. ILLINOIS
 FED. AID PROJECT

SEE LEGENDS, TOPOGRAPHIC STATEMENT, SURVEYORS NOTE(S) AND BASIS OF COORDINATES & BEARINGS STATEMENT ON SHEET 2



SPACE RESERVED FOR RECORDING OFFICER

COORDINATE TABLE				
STATION	OFFSET	NORTH	EAST	DESCRIPTION
288+59.96	35.21' LT.	20918.8834	10233.0056	PR TE CORNER
288+59.96	40.21' LT.	20923.7457	10234.1711	PR TE CORNER
288+74.96	35.21' LT.	20915.3871	10247.5925	EX ROW CORNER
288+77.69	40.21' LT.	20919.6139	10251.4090	PR TE CORNER
288+90.50	51.82' LT.	20927.9288	10266.5727	CP-19 IR WALUM CAP
289+05.77	34.80' RT.	20840.1301	10261.2536	PR TE CORNER
289+09.36	51.42' RT.	20823.1344	10260.8722	PR TE CORNER
289+18.40	55.41' RT.	20817.1473	10268.7398	PR TE CORNER
289+19.07	34.80' RT.	20837.0300	10274.1873	EX ROW CORNER
289+20.51	65.18' RT.	20807.1498	10268.5155	PR TE CORNER
289+25.40	64.13' RT.	20807.0376	10273.5142	PR TE CORNER
288+25.84	0.00'	22057.0882	5329.1186	P.T. CL
297+31.80	0.00'	20681.5901	11072.6732	P.C. CL



* SEE TOTAL HOLDING AREA SOURCE TABLE ON SHEET 2

PARCEL NO.	OWNER	TOTAL HOLDING ACRES	EASEMENTS		EASEMENT PURPOSE	PERMANENT TAX NUMBER AFFECTED	PROPERTY ACQUIRED BY
			PE = PERMANENT ACRES	TE = TEMPORARY SQ FT			
8803122	SEE SHEET 11 FOR PARCEL INFORMATION						
8803124	BRITHANY MOFFITT & ROSSEVELT COOPER-MCGEE, AS TENANTS IN COMMON TITLE REPORT NO. 18-2017MO-623.0	0.1824	0.0070 TE	305 TE	SIDEWALK CONSTRUCTION & GRADING	14-00-057-950	DOC 2021R03308

STATE OF ILLINOIS }
 COUNTY OF LEE }
 I, COVENTINE FIDIS, AN ILLINOIS PROFESSIONAL LAND SURVEYOR, STATE THAT THIS PLAT OF HIGHWAY SHOWN HEREON WAS MADE BY ME OR UNDER MY DIRECT SUPERVISION AND THAT THIS PROFESSIONAL SERVICE CONFORMS TO THE CURRENT ILLINOIS MINIMUM STANDARDS FOR A BOUNDARY SURVEY FOR THE PROPOSED PARCEL(S) TO BE ACQUIRED BY THE STATE OF ILLINOIS, DEPARTMENT OF TRANSPORTATION, SHOWN HEREON.

DATED THIS 10TH DAY OF MAY 2022

 COVENTINE FIDIS, PLS NO. 35-2159
 LICENSE EXPIRATION DATE: 11/30/2022



ILLINOIS DEPARTMENT OF TRANSPORTATION
PLAT OF HIGHWAYS
 FAP ROUTE 805 (IL 161)
 SECTION (7Z-2, 8Z-2)SW-1
 MARION COUNTY
 JOB NO. R-98-003-18
 STATION 288+00 TO STATION 290+00

10' 0 10' 20'
 SCALE: 1" = 10' SHEET 12 OF 38

ILLINOIS DEPARTMENT OF TRANSPORTATION
 OFFICE OF HIGHWAYS PROJECT IMPLEMENTATION/REGION 5/DISTRICT 8
 1102 EASTPORT PLAZA DRIVE
 COLLINGSVILLE, ILLINOIS 62234-6198

F.A.P. RTE.	SECTION	COUNTY	TOTAL SHEETS	SHEET NO.
805	(7Z-2, 8Z-2)SW-1	MARION	100	74

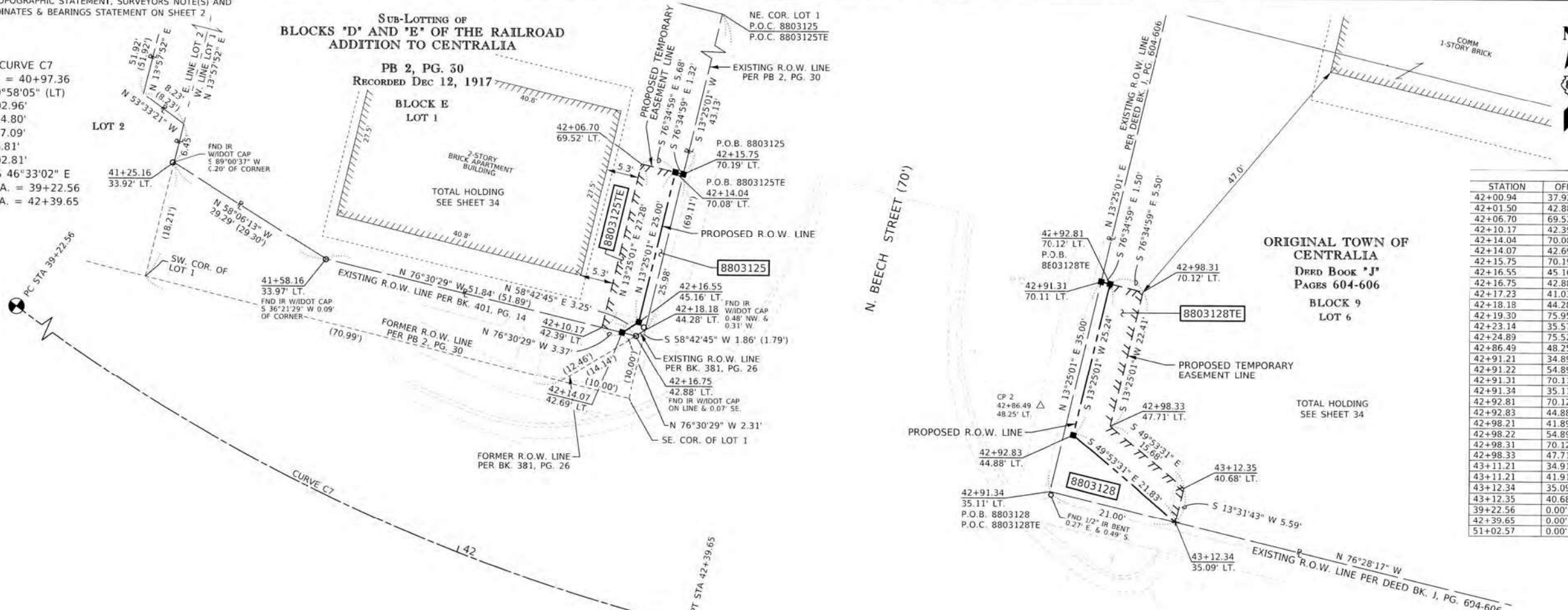
COMPLETION DATE OF FIELD WORK PERFORMED
 LAND SURVEY: 12/18/2019 ROW STAKING:

FED. ROAD DIST. NO. ILLINOIS FED. AID PROJECT

SEE LEGENDS, TOPOGRAPHIC STATEMENT, SURVEYORS NOTE(S) AND BASIS OF COORDINATES & BEARINGS STATEMENT ON SHEET 2

PROP. CURVE C7
 PI STA. = 40+97.36
 $\Delta = 59^\circ 58' 05''$ (LT)
 $R = 302.96'$
 $T = 174.80'$
 $L = 317.09'$
 $E = 46.81'$
 $C = 302.81'$
 $CB = S 46^\circ 33' 02'' E$
 $P.C. STA. = 39+22.56$
 $P.T. STA. = 42+39.65$

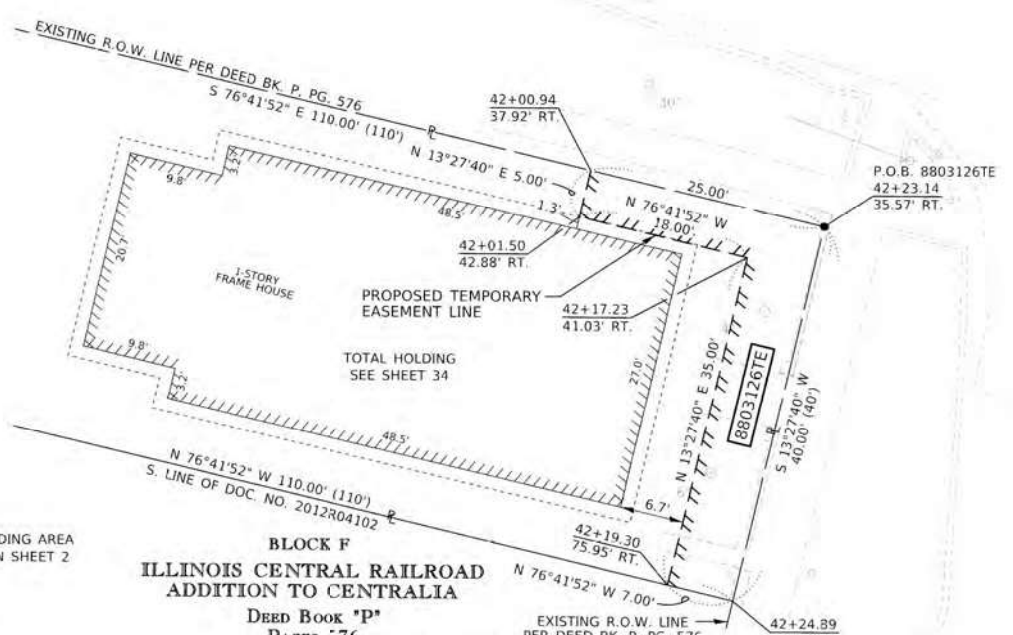
SUB-LOTTING OF
**BLOCKS 'D' AND 'E' OF THE RAILROAD
 ADDITION TO CENTRALIA**
 PB 2, PG. 30
 RECORDED DEC 12, 1917



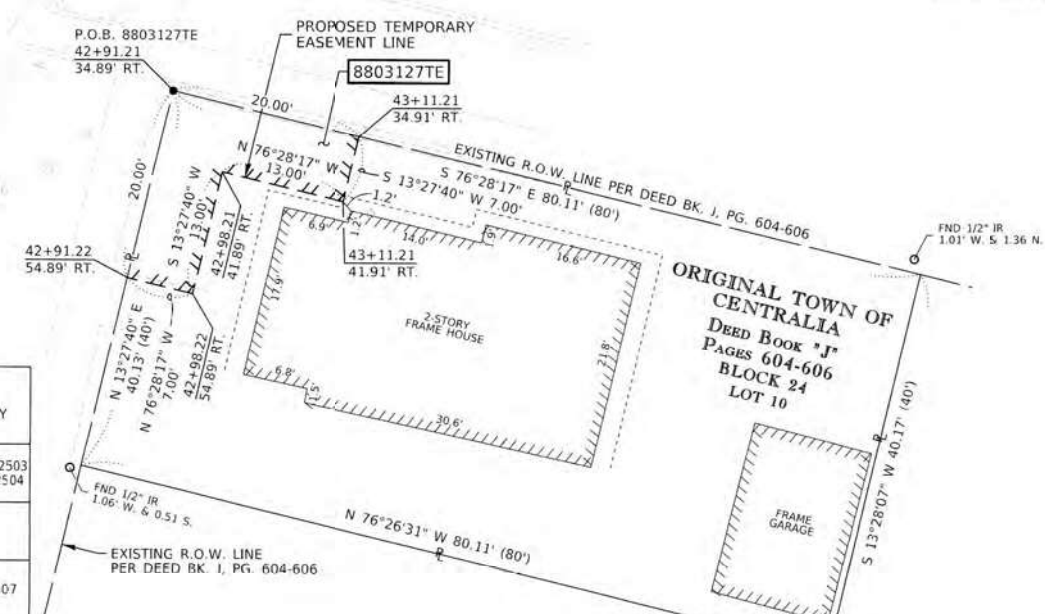
SPACE RESERVED FOR RECORDING OFFICER

STATION	OFFSET	COORDINATE TABLE		DESCRIPTION
		NORTH	EAST	
42+00.94	37.92' RT.	21504.2904	5468.0589	PR TE CORNER
42+01.50	42.88' RT.	21499.4278	5466.8950	PR TE CORNER
42+06.70	69.52' LT.	21603.2081	5510.3506	PR TE CORNER
42+10.17	42.39' LT.	21576.6716	5504.0205	PR TE CORNER
42+14.04	70.08' LT.	21601.8905	5515.8742	PR ROW CORNER
42+14.07	42.69' LT.	21575.8855	5507.2969	PR TE CORNER
42+15.75	70.19' LT.	21601.5839	5517.1596	PR TE CORNER
42+16.55	45.16' LT.	21577.5728	5510.0734	PR ROW CORNER
42+16.75	42.88' LT.	21575.3468	5509.5424	EX ROW CORNER
42+17.23	41.03' RT.	21495.2861	5484.4121	PR TE CORNER
42+18.18	44.28' LT.	21576.3123	5511.1312	EX ROW CORNER
42+19.30	75.95' RT.	21461.2475	5476.2645	PR TE CORNER
42+23.14	35.57' RT.	21498.5382	5492.3883	EX ROW CORNER
42+24.89	75.52' RT.	21459.6369	5483.0767	PR TE CORNER
42+86.49	48.25' LT.	21564.3729	5575.2676	CP-2 CHISELED "X"
42+91.21	34.89' RT.	21482.4189	5560.5073	EX ROW CORNER
42+91.22	54.89' RT.	21462.9684	5555.8516	PR TE CORNER
42+91.31	70.11' LT.	21584.5101	5585.0508	PR ROW CORNER
42+91.34	35.11' LT.	21550.4653	5576.9296	EX ROW CORNER
42+92.81	70.12' LT.	21584.1620	5586.5099	PR ROW CORNER
42+92.83	44.88' LT.	21559.6135	5580.6539	PR ROW CORNER
42+98.21	41.89' RT.	21473.9737	5565.6836	PR TE CORNER
42+98.22	54.89' RT.	21461.3309	5562.6573	PR TE CORNER
42+98.31	70.12' LT.	21582.8858	5591.8597	PR TE CORNER
42+98.33	47.71' LT.	21561.0913	5586.6608	PR TE CORNER
43+11.21	34.91' RT.	21470.9326	5578.3229	PR TE CORNER
43+11.21	41.91' RT.	21477.7403	5579.9524	PR TE CORNER
43+12.34	35.09' LT.	21545.5528	5597.3469	PR ROW CORNER
43+12.35	40.68' LT.	21550.9885	5598.6548	PR TE CORNER
39+22.56	0.00'	21736.6008	5298.6494	PC CL
42+39.65	0.00'	21528.3523	5518.4863	PT CL
51+02.57	0.00'	21327.4156	6357.6829	PC CL

ORIGINAL TOWN OF
 CENTRALIA
 DEED BOOK 'J'
 PAGES 604-606
 BLOCK 9
 LOT 6



BLOCK F
 ILLINOIS CENTRAL RAILROAD
 ADDITION TO CENTRALIA
 DEED BOOK 'P'
 PAGES 576



ORIGINAL TOWN OF
 CENTRALIA
 DEED BOOK 'J'
 PAGES 604-606
 BLOCK 24
 LOT 10

STATE OF ILLINOIS)
 COUNTY OF LEE)

I, COVENTINE FIDIS, AN ILLINOIS PROFESSIONAL LAND SURVEYOR, STATE THAT THIS PLAT OF HIGHWAY SHOWN HEREON WAS MADE BY ME OR UNDER MY DIRECT SUPERVISION AND THAT THIS PROFESSIONAL SERVICE CONFORMS TO THE CURRENT ILLINOIS MINIMUM STANDARDS FOR A BOUNDARY SURVEY FOR THE PROPOSED PARCELS TO BE ACQUIRED BY THE STATE OF ILLINOIS, DEPARTMENT OF TRANSPORTATION, SHOWN HEREON.

DATED THIS 10TH DAY OF MAY 2022

 COVENTINE FIDIS, PLS. NO. 35-2159
 LICENSE EXPIRATION DATE: 11/30/2022



NOTE:
 EXISTING R.O.W. LINES ESTABLISHED PER
 PB. A, PG. 49 & DEED BK 'J', PG 604-606



ILLINOIS DEPARTMENT OF TRANSPORTATION
PLAT OF HIGHWAYS
 FAP ROUTE 805 (IL 161)
 SECTION (7Z-2, 8Z-2)SW-1
 MARION COUNTY
 JOB NO. R-98-003-18
 STATION 41+00 TO STATION 43+50

SCALE: 1" = 10'

SHEET 13 OF 38

ILLINOIS DEPARTMENT OF TRANSPORTATION
 OFFICE OF HIGHWAYS PROJECT IMPLEMENTATION/REGION 5/DISTRICT 8
 1102 EASTPORT PLAZA DRIVE
 COLLINSVILLE, ILLINOIS 62234 6198

F.A.P. RTE.	SECTION	COUNTY	TOTAL SHEETS	SHEET NO.
805	(7Z-2, 8Z-2)SW-1	MARION	100	75

COMPLETION DATE OF FIELD WORK PERFORMED
 LAND SURVEY: 12/18/2019 ROW STAKING: _____
 CONTRACT NO. 76L29
 FED. ROAD DIST. NO. _____ ILLINOIS FED. AID PROJECT _____

* SEE TOTAL HOLDING AREA SOURCE TABLE ON SHEET 2

PARCEL NO.	OWNER	TOTAL HOLDING ACRES	FEE SIMPLE ACQUISITION		EASEMENTS		PERMANENT TAX NUMBER AFFECTED	PROPERTY ACQUIRED BY		
			ACRES	SQ FT	REMAINDER ACRES	PE = PERMANENT TC = TEMPORARY SQ FT			EASEMENT PURPOSE	
8803125	DOUG DORRIES ENTERPRISES LIMITED, AN ILLINOIS CORPORATION TITLE REPORT NO. 18-2017MO-642.0	0.1371	0.0009	38	0.1362	0.0035 TE	152 TE	SIDEWALK CONSTRUCTION & GRADING	14-00-058-952	FEE DOC. 2021R02503 TE DOC. 2021R02504
8803126	LAURO FALCON AND SARAH TAYLOR, AS TENANTS IN COMMON TITLE REPORT NO. 18-2017MO-648.0	0.1010				0.0085 TE	370 TE	SIDEWALK CONSTRUCTION & GRADING	14-00-059-045	
8803127	HANS HANSEN TITLE REPORT NO. 18-2017MO-646.0	0.0738				0.0053 TE	231 TE	SIDEWALK CONSTRUCTION & GRADING	14-00-051-940	DOC. 2021R02507
8803128	CHESTER DAIRY COMPANY, A DELAWARE CORPORATION TITLE REPORT NO. 18-2017MO-643.0	0.5912	0.0034	148	0.5878	0.0052 TE	225 TE	SIDEWALK CONSTRUCTION & GRADING	14-00-050-695	FEE DOC. 2021R02505 TE DOC. 2021R02506

SEE LEGENDS, TOPOGRAPHIC STATEMENT, SURVEYORS NOTE(S) AND BASIS OF COORDINATES & BEARINGS STATEMENT ON SHEET 2

ORIGINAL TOWN OF CENTRALIA
DEED BOOK 'J'
PAGES 604-606
BLOCK 9
LOT 5

ORIGINAL TOWN OF CENTRALIA
DEED BOOK 'J'
PAGES 604-606
BLOCK 10
LOT 6

ORIGINAL TOWN OF CENTRALIA
DEED BOOK 'J'
PAGES 604-606
BLOCK 24
LOT 1

ORIGINAL TOWN OF CENTRALIA
DEED BOOK 'J'
PAGES 604-606
BLOCK 23
LOT 10

SPACE RESERVED FOR RECORDING OFFICER

STATION		COORDINATE TABLE		DESCRIPTION
STATION	OFFSET	NORTH	EAST	DESCRIPTION
45+31.67	35.26' RT.	21402.7767	5891.5127	PR TE CORNER
45+49.83	38.26' RT.	21395.6261	5908.4799	CP-3 IR WALUM CAP
45+51.66	50.28' RT.	21383.5120	5907.4585	PR TE CORNER
45+51.67	35.28' RT.	21398.0981	5910.9578	EX ROW CORNER
47+21.66	45.10' RT.	21372.2500	5976.7429	PR TE CORNER
47+21.67	35.10' RT.	21381.9741	5979.0758	PR TE CORNER
47+22.23	49.90' LT.	21464.5061	5999.4184	PR ROW CORNER
47+22.26	34.90' LT.	21449.9118	5995.9531	EX ROW CORNER
47+22.31	38.19' RT.	21378.8239	5978.9809	PR TE CORNER
47+22.34	45.10' RT.	21372.0912	5977.4072	PR TE CORNER
47+22.73	49.90' LT.	21464.1571	6000.8772	PR ROW CORNER
47+23.76	34.90' LT.	21449.5628	5997.4119	PR ROW CORNER
47+26.23	49.90' LT.	21463.5754	6003.3086	PR TE CORNER
47+26.25	38.90' LT.	21452.8729	6000.7674	PR TE CORNER
47+31.66	38.16' RT.	21376.6766	5988.0886	PR TE CORNER
47+31.67	35.10' RT.	21379.6475	5988.8013	EX ROW CORNER
47+37.25	38.90' LT.	21450.3136	6011.4655	PR TE CORNER
47+37.26	34.90' LT.	21446.4218	6010.5414	PR TE CORNER
42+39.65	0.00'	21528.3523	5518.4863	PT CL
51+02.57	0.00'	21327.4156	6357.6829	PC CL



* SEE TOTAL HOLDING AREA SOURCE TABLE ON SHEET 2

PARCEL NO.	OWNER	TOTAL HOLDING ACRES	FEE SIMPLE ACQUISITION		EASEMENTS		PERMANENT TAX NUMBER AFFECTED	PROPERTY ACQUIRED BY
			ACRES	SQ FT	ACRES	SQ FT		
8803129	WALTER SALYER TITLE REPORT NO. 18-2017MO-645.0	0.2962			0.0034 TE	150 TE	14-00-051-855	DOC. 2021R03782
8803130	JAVA JOE'S COFFEEHOUSE, INC., AN ILLINOIS CORPORATION TITLE REPORT NO. 18-2017MO-644.0	0.2962			0.0008 TE	35 TE	14-00-051-846	DOC. 2021R03309
8803131	BHUP N. YADAV & RITA D. YADAV, HUSBAND AND WIFE, AS JOINT TENANTS TITLE REPORT NO. 18-2017MO-647.0	0.2938	0.0005	23	0.2933	0.0019 TE	14-00-050-765	FEE DOC. 2021R02412 TE DOC. 2021R02413

STATE OF ILLINOIS)
) SS
COUNTY OF LEE)

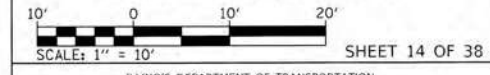
I, COVENTINE FIDIS, AN ILLINOIS PROFESSIONAL LAND SURVEYOR, STATE THAT THIS PLAT OF HIGHWAY SHOWN HEREON WAS MADE BY ME OR UNDER MY DIRECT SUPERVISION AND THAT THIS PROFESSIONAL SERVICE CONFORMS TO THE CURRENT ILLINOIS MINIMUM STANDARDS FOR A BOUNDARY SURVEY FOR THE PROPOSED PARCEL(S) TO BE ACQUIRED BY THE STATE OF ILLINOIS, DEPARTMENT OF TRANSPORTATION, SHOWN HEREON.

DATED THIS 10TH DAY OF MAY 2022

lfid.
COVENTINE FIDIS, PLS NO. 35-2159
LICENSE EXPIRATION DATE: 11/30/2022



ILLINOIS DEPARTMENT OF TRANSPORTATION
PLAT OF HIGHWAYS
FAP ROUTE 805 (IL 161)
SECTION (7Z-2, 8Z-2)SW-1
MARION COUNTY
JOB NO. R-98-003-18
STATION 46+00 TO STATION 48+00



ILLINOIS DEPARTMENT OF TRANSPORTATION
OFFICE OF HIGHWAYS PROJECT IMPLEMENTATION/REGION 5/DISTRICT 8
1102 EASTPORT PLAZA DRIVE
COLLINGSVILLE, ILLINOIS 62234-6196

F.A.P. RTE.	SECTION	COUNTY	TOTAL SHEETS	SHEET NO.
805	(7Z-2, 8Z-2)SW-1	MARION	100	76

CONTRACT NO. 76L29

FED. ROAD DIST. NO.	ILLINOIS	FED. AID PROJECT

COMPLETION DATE OF FIELD WORK PERFORMED	
LAND SURVEY: 12/18/2019	ROW STAKING:

SEE LEGENDS, TOPOGRAPHIC STATEMENT, SURVEYORS NOTE(S) AND BASIS OF COORDINATES & BEARINGS STATEMENT ON SHEET 2

ORIGINAL TOWN OF CENTRALIA
DEED BOOK 'J'
PAGES 604-606
BLOCK 11
LOT 6
TOTAL HOLDING
SEE SHEET 34

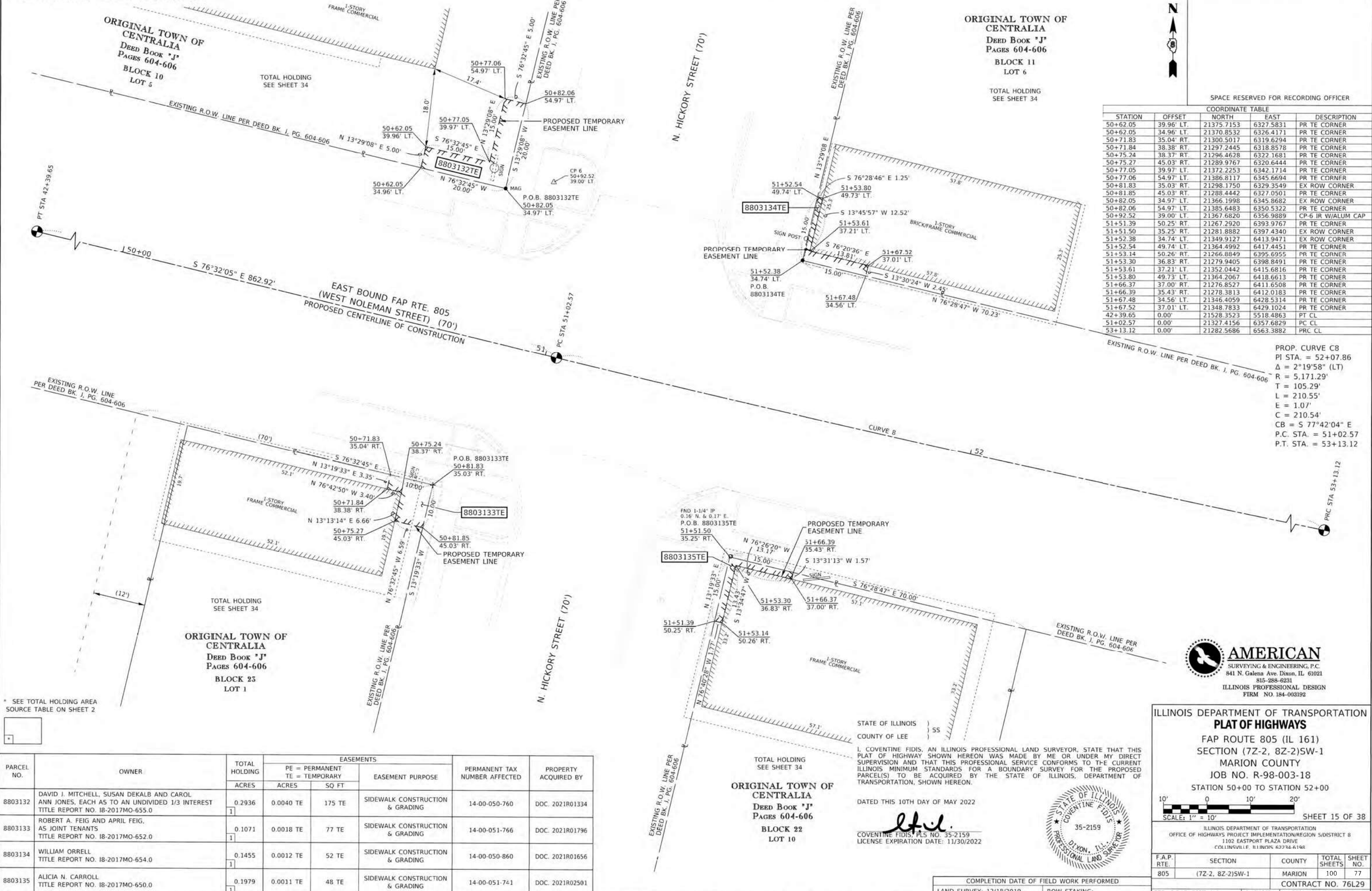
SPACE RESERVED FOR RECORDING OFFICER

STATION	OFFSET	NORTH	EAST	DESCRIPTION
50+62.05	39.96' LT.	21375.7153	6327.5831	PR TE CORNER
50+62.05	34.96' LT.	21370.8532	6326.4171	PR TE CORNER
50+71.83	35.04' RT.	21300.5017	6319.6294	PR TE CORNER
50+71.84	38.38' RT.	21297.2445	6318.8578	PR TE CORNER
50+75.24	38.37' RT.	21296.4628	6322.1681	PR TE CORNER
50+75.27	45.03' RT.	21289.9767	6320.6444	PR TE CORNER
50+77.05	39.97' LT.	21372.2253	6342.1714	PR TE CORNER
50+77.06	54.97' LT.	21386.8117	6345.6694	PR TE CORNER
50+81.83	35.03' RT.	21298.1750	6329.3549	EX ROW CORNER
50+81.85	45.03' RT.	21288.4442	6327.0501	PR TE CORNER
50+82.05	34.97' LT.	21366.1998	6345.9682	EX ROW CORNER
50+82.06	54.97' LT.	21385.6483	6350.5322	PR TE CORNER
50+92.52	39.00' LT.	21367.6820	6356.9889	CP-6 IR W/ALUM CAP
51+51.39	50.25' RT.	21267.2920	6393.9767	PR TE CORNER
51+51.50	35.25' RT.	21281.8882	6397.4340	EX ROW CORNER
51+52.38	34.74' LT.	21349.9127	6413.9471	EX ROW CORNER
51+52.54	49.74' LT.	21364.4992	6417.4451	PR TE CORNER
51+53.14	50.26' RT.	21266.8849	6395.6955	PR TE CORNER
51+53.30	36.83' RT.	21279.9405	6398.8491	PR TE CORNER
51+53.61	37.21' LT.	21352.0442	6415.6816	PR TE CORNER
51+53.80	49.73' LT.	21364.2067	6418.6613	PR TE CORNER
51+66.37	37.39' RT.	21276.8527	6411.6508	PR TE CORNER
51+66.39	35.43' RT.	21278.3813	6412.0183	PR TE CORNER
51+67.48	34.56' LT.	21346.4059	6428.5314	PR TE CORNER
51+67.52	37.01' LT.	21348.7833	6429.1024	PR TE CORNER
42+39.65	0.00'	21528.3523	5518.4863	PT CL
51+02.57	0.00'	21327.4156	6357.6829	PC CL
53+13.12	0.00'	21282.5686	6563.3882	PRC CL

COORDINATE TABLE

STATION	OFFSET	NORTH	EAST	DESCRIPTION
50+62.05	39.96' LT.	21375.7153	6327.5831	PR TE CORNER
50+62.05	34.96' LT.	21370.8532	6326.4171	PR TE CORNER
50+71.83	35.04' RT.	21300.5017	6319.6294	PR TE CORNER
50+71.84	38.38' RT.	21297.2445	6318.8578	PR TE CORNER
50+75.24	38.37' RT.	21296.4628	6322.1681	PR TE CORNER
50+75.27	45.03' RT.	21289.9767	6320.6444	PR TE CORNER
50+77.05	39.97' LT.	21372.2253	6342.1714	PR TE CORNER
50+77.06	54.97' LT.	21386.8117	6345.6694	PR TE CORNER
50+81.83	35.03' RT.	21298.1750	6329.3549	EX ROW CORNER
50+81.85	45.03' RT.	21288.4442	6327.0501	PR TE CORNER
50+82.05	34.97' LT.	21366.1998	6345.9682	EX ROW CORNER
50+82.06	54.97' LT.	21385.6483	6350.5322	PR TE CORNER
50+92.52	39.00' LT.	21367.6820	6356.9889	CP-6 IR W/ALUM CAP
51+51.39	50.25' RT.	21267.2920	6393.9767	PR TE CORNER
51+51.50	35.25' RT.	21281.8882	6397.4340	EX ROW CORNER
51+52.38	34.74' LT.	21349.9127	6413.9471	EX ROW CORNER
51+52.54	49.74' LT.	21364.4992	6417.4451	PR TE CORNER
51+53.14	50.26' RT.	21266.8849	6395.6955	PR TE CORNER
51+53.30	36.83' RT.	21279.9405	6398.8491	PR TE CORNER
51+53.61	37.21' LT.	21352.0442	6415.6816	PR TE CORNER
51+53.80	49.73' LT.	21364.2067	6418.6613	PR TE CORNER
51+66.37	37.39' RT.	21276.8527	6411.6508	PR TE CORNER
51+66.39	35.43' RT.	21278.3813	6412.0183	PR TE CORNER
51+67.48	34.56' LT.	21346.4059	6428.5314	PR TE CORNER
51+67.52	37.01' LT.	21348.7833	6429.1024	PR TE CORNER
42+39.65	0.00'	21528.3523	5518.4863	PT CL
51+02.57	0.00'	21327.4156	6357.6829	PC CL
53+13.12	0.00'	21282.5686	6563.3882	PRC CL

PROP. CURVE C8
PI STA. = 52+07.86
Δ = 2°19'58" (LT)
R = 5,171.29'
T = 105.29'
L = 210.55'
E = 1.07'
C = 210.54'
CB = S 77°42'04" E
P.C. STA. = 51+02.57
P.T. STA. = 53+13.12



* SEE TOTAL HOLDING AREA SOURCE TABLE ON SHEET 2

PARCEL NO.	OWNER	TOTAL HOLDING ACRES	EASEMENTS		PERMANENT TAX NUMBER AFFECTED	PROPERTY ACQUIRED BY
			PE = PERMANENT ACRES	TE = TEMPORARY SQ FT		
8803132	DAVID J. MITCHELL, SUSAN DEKALB AND CAROL ANN JONES, EACH AS TO AN UNDIVIDED 1/3 INTEREST TITLE REPORT NO. 18-2017MO-655.0	0.2936	0.0040 TE	175 TE	14-00-050-760	DOC. 2021R01334
8803133	ROBERT A. FEIG AND APRIL FEIG, AS JOINT TENANTS TITLE REPORT NO. 18-2017MO-652.0	0.1071	0.0018 TE	77 TE	14-00-051-766	DOC. 2021R01796
8803134	WILLIAM ORRELL TITLE REPORT NO. 18-2017MO-654.0	0.1455	0.0012 TE	52 TE	14-00-050-860	DOC. 2021R01656
8803135	ALICIA N. CARROLL TITLE REPORT NO. 18-2017MO-650.0	0.1979	0.0011 TE	48 TE	14-00-051-741	DOC. 2021R02501

ORIGINAL TOWN OF CENTRALIA
DEED BOOK 'J'
PAGES 604-606
BLOCK 22
LOT 10

STATE OF ILLINOIS } SS
COUNTY OF LEE }
I, COVENTINE FIDIS, AN ILLINOIS PROFESSIONAL LAND SURVEYOR, STATE THAT THIS PLAT OF HIGHWAYS SHOWN HEREON WAS MADE BY ME OR UNDER MY DIRECT SUPERVISION AND THAT THIS PROFESSIONAL SERVICE CONFORMS TO THE CURRENT ILLINOIS MINIMUM STANDARDS FOR A BOUNDARY SURVEY FOR THE PROPOSED PARCEL(S) TO BE ACQUIRED BY THE STATE OF ILLINOIS, DEPARTMENT OF TRANSPORTATION, SHOWN HEREON.
DATED THIS 10TH DAY OF MAY 2022

COVENTINE FIDIS, P.L.S. NO. 35-2159
LICENSE EXPIRATION DATE: 11/30/2022



ILLINOIS DEPARTMENT OF TRANSPORTATION
PLAT OF HIGHWAYS
FAP ROUTE 805 (IL 161)
SECTION (7Z-2, 8Z-2)SW-1
MARION COUNTY
JOB NO. R-98-003-18
STATION 50+00 TO STATION 52+00

SCALE: 1" = 10'

ILLINOIS DEPARTMENT OF TRANSPORTATION
OFFICE OF HIGHWAYS PROJECT IMPLEMENTATION/REGION 5/DISTRICT 8
1102 EASTPORT PLAZA DRIVE
COLLINGSVILLE, ILLINOIS 62234-6198

F.A.P. RTE.	SECTION	COUNTY	TOTAL SHEETS	SHEET NO.
805	(7Z-2, 8Z-2)SW-1	MARION	100	77

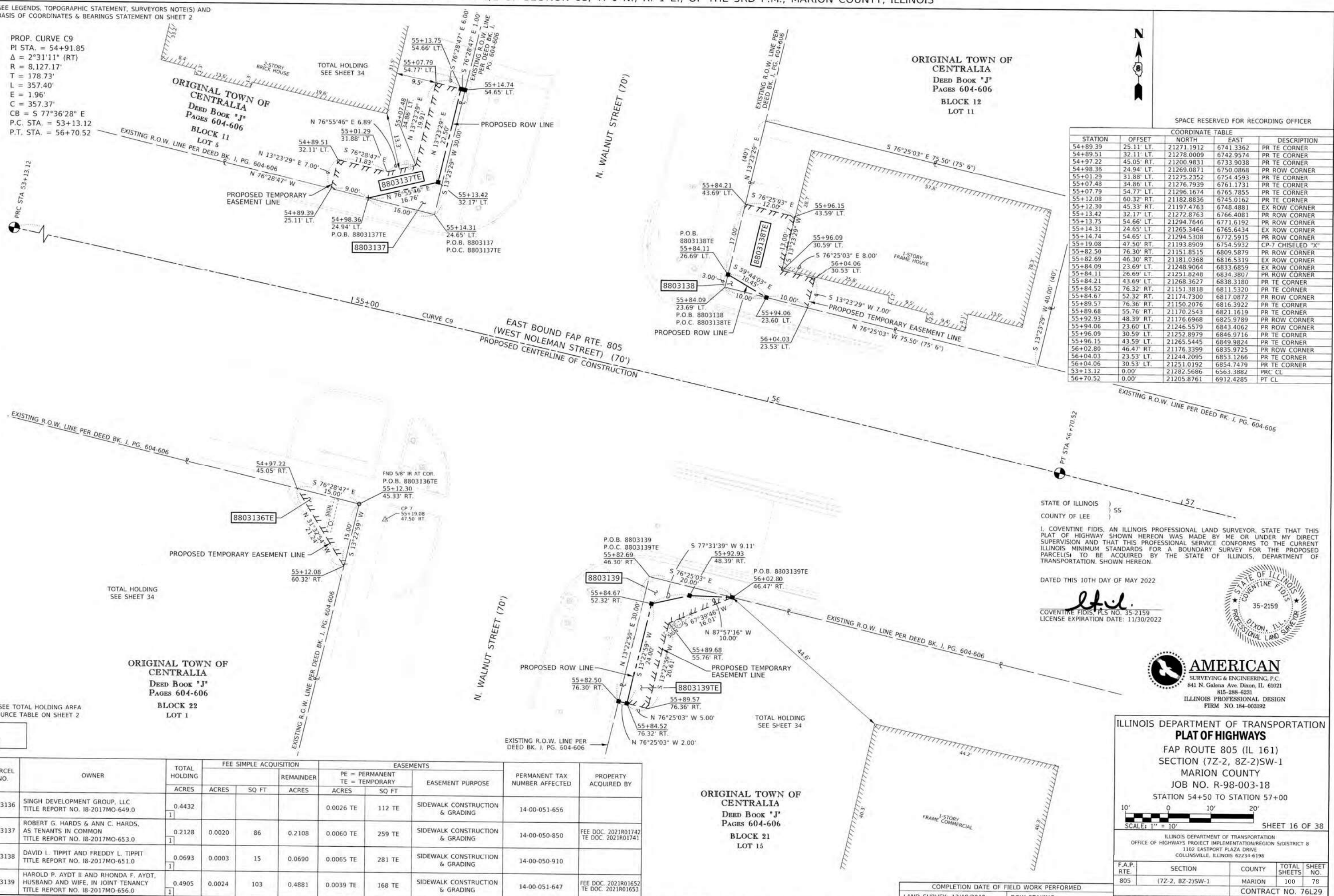
COMPLETION DATE OF FIELD WORK PERFORMED
LAND SURVEY: 12/18/2019 ROW STAKING:

FED. ROAD DIST. NO. ILLINOIS FED. AID PROJECT

CONTRACT NO. 76L29

SEE LEGENDS, TOPOGRAPHIC STATEMENT, SURVEYORS NOTE(S) AND BASIS OF COORDINATES & BEARINGS STATEMENT ON SHEET 2

PROP. CURVE C9
 PI STA. = 54+91.85
 $\Delta = 2^\circ 31' 11''$ (RT)
 $R = 8,127.17'$
 $T = 178.73'$
 $L = 357.40'$
 $E = 1.96'$
 $C = 357.37'$
 $CB = S 77^\circ 36' 28'' E$
 $P.C. STA. = 53+13.12$
 $P.T. STA. = 56+70.52$



ORIGINAL TOWN OF CENTRALIA
 DEED BOOK "J"
 PAGES 604-606
 BLOCK 12
 LOT 11

SPACE RESERVED FOR RECORDING OFFICER

COORDINATE TABLE				
STATION	OFFSET	NORTH	EAST	DESCRIPTION
54+89.39	25.11' LT.	21271.1912	6741.3362	PR TE CORNER
54+89.51	32.11' LT.	21278.0009	6742.9574	PR TE CORNER
54+97.22	45.05' RT.	21200.9831	6733.9038	PR TE CORNER
54+98.36	24.94' LT.	21269.0871	6750.0868	PR ROW CORNER
55+01.29	31.88' LT.	21275.2352	6754.4593	PR TE CORNER
55+07.48	34.86' LT.	21276.7939	6761.1731	PR TE CORNER
55+07.79	54.77' LT.	21296.1674	6765.7855	PR TE CORNER
55+12.08	60.32' RT.	21182.8836	6745.0162	PR TE CORNER
55+12.30	45.33' RT.	21197.4763	6748.4881	EX ROW CORNER
55+13.42	32.17' LT.	21272.8763	6766.4081	PR ROW CORNER
55+13.75	54.66' LT.	21294.7646	6771.6192	PR ROW CORNER
55+14.31	24.65' LT.	21265.3464	6765.6434	EX ROW CORNER
55+14.74	54.65' LT.	21294.5308	6772.5915	PR ROW CORNER
55+19.08	47.50' RT.	21193.8909	6754.5932	CP-7 CHISELED "X"
55+82.50	76.30' RT.	21151.8515	6809.5879	PR ROW CORNER
55+82.69	46.30' RT.	21181.0368	6816.5319	EX ROW CORNER
55+84.09	23.69' LT.	21248.9064	6833.6859	EX ROW CORNER
55+84.11	26.69' LT.	21251.8248	6834.3807	PR ROW CORNER
55+84.21	43.69' LT.	21268.3627	6838.3180	PR TE CORNER
55+84.52	76.32' RT.	21151.3818	6811.5320	PR TE CORNER
55+84.67	52.32' RT.	21174.7300	6817.0872	PR ROW CORNER
55+89.57	76.36' RT.	21150.2076	6816.3922	PR TE CORNER
55+89.68	55.76' RT.	21170.2543	6821.1619	PR TE CORNER
55+92.93	48.39' RT.	21176.6968	6825.9789	PR ROW CORNER
55+94.06	23.60' LT.	21246.5579	6843.4062	PR ROW CORNER
55+96.09	30.59' LT.	21252.8979	6846.9716	PR TE CORNER
55+96.15	43.59' LT.	21265.5445	6849.9824	PR TE CORNER
56+02.80	46.47' RT.	21176.3399	6835.9725	PR ROW CORNER
56+04.03	23.53' LT.	21244.2095	6853.1266	PR TE CORNER
56+04.06	30.53' LT.	21251.0192	6854.7479	PR TE CORNER
53+13.12	0.00'	21282.5686	6563.3882	PRC CL
56+70.52	0.00'	21205.8761	6912.4285	PT CL

STATE OF ILLINOIS }
 COUNTY OF LEE } SS

I, COVENTINE FIDIS, AN ILLINOIS PROFESSIONAL LAND SURVEYOR, STATE THAT THIS PLAT OF HIGHWAY SHOWN HEREON WAS MADE BY ME OR UNDER MY DIRECT SUPERVISION AND THAT THIS PROFESSIONAL SERVICE CONFORMS TO THE CURRENT ILLINOIS MINIMUM STANDARDS FOR A BOUNDARY SURVEY FOR THE PROPOSED PARCELS TO BE ACQUIRED BY THE STATE OF ILLINOIS, DEPARTMENT OF TRANSPORTATION, SHOWN HEREON.

DATED THIS 10TH DAY OF MAY 2022

l.f.l.
 COVENTINE FIDIS, PLS NO. 35-2159
 LICENSE EXPIRATION DATE: 11/30/2022



AMERICAN
 SURVEYING & ENGINEERING, P.C.
 841 N. Galena Ave. Dixon, IL 61021
 815-288-6231
 ILLINOIS PROFESSIONAL DESIGN
 FIRM NO. 184-003192

ILLINOIS DEPARTMENT OF TRANSPORTATION
PLAT OF HIGHWAYS
 FAP ROUTE 805 (IL 161)
 SECTION (7Z-2, 8Z-2)SW-1
 MARION COUNTY
 JOB NO. R-98-003-18
 STATION 54+50 TO STATION 57+00

10' 0 10' 20'
 SCALE: 1" = 10'

SHEET 16 OF 38

ILLINOIS DEPARTMENT OF TRANSPORTATION
 OFFICE OF HIGHWAYS PROJECT IMPLEMENTATION/REGION 5/DISTRICT 8
 1102 EASTPORT PLAZA DRIVE
 COLLINSVILLE, ILLINOIS 62234-6198

F.A.P. RTE.	SECTION	COUNTY	TOTAL SHEETS	SHEET NO.
805	(7Z-2, 8Z-2)SW-1	MARION	100	78

COMPLETION DATE OF FIELD WORK PERFORMED
 LAND SURVEY: 12/18/2019 ROW STAKING:
 CONTRACT NO. 76L29
 FED. ROAD DIST. NO. ILLINOIS FED. AID PROJECT

* SEE TOTAL HOLDING AREA SOURCE TABLE ON SHEET 2

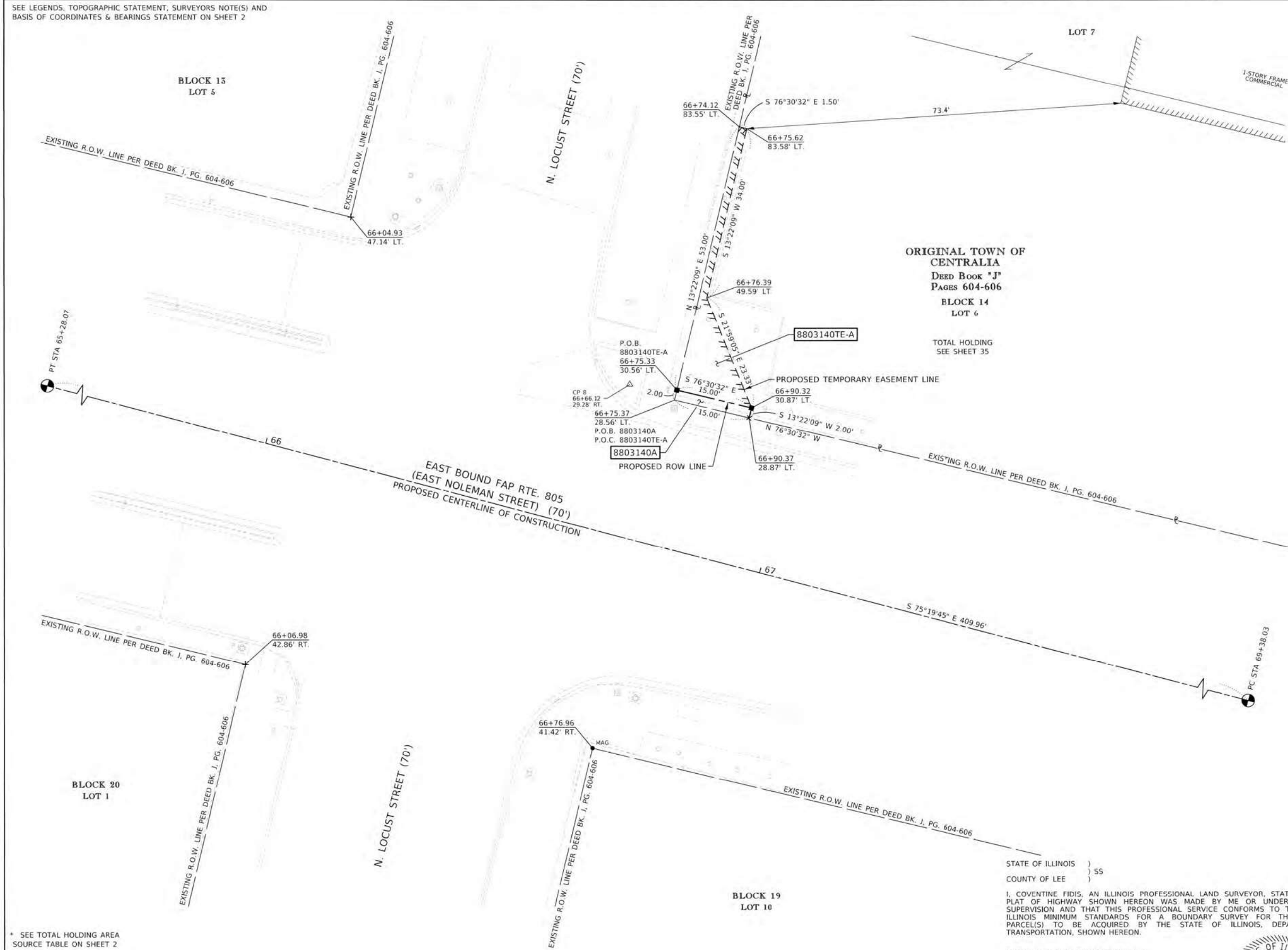
PARCEL NO.	OWNER	TOTAL HOLDING ACRES	FEE SIMPLE ACQUISITION		EASEMENTS		EASEMENT PURPOSE	PERMANENT TAX NUMBER AFFECTED	PROPERTY ACQUIRED BY
			ACRES	SQ FT	REMAINDER ACRES	PE = PERMANENT TE = TEMPORARY ACRES			
8803136	SINGH DEVELOPMENT GROUP, LLC TITLE REPORT NO. 18-2017MO-649.0	0.4432				0.0026 TE	112 TE	14-00-051-656	
8803137	ROBERT G. HARDS & ANN C. HARDS, AS TENANTS IN COMMON TITLE REPORT NO. 18-2017MO-653.0	0.2128	0.0020	86	0.2108	0.0060 TE	259 TE	14-00-050-850	FEE DOC. 2021R01742 TE DOC. 2021R01741
8803138	DAVID I. TIPPIT AND FREDDY L. TIPPIT TITLE REPORT NO. 18-2017MO-651.0	0.0693	0.0003	15	0.0690	0.0065 TE	281 TE	14-00-050-910	
8803139	HAROLD P. AYDT II AND RHONDA F. AYDT, HUSBAND AND WIFE, IN JOINT TENANCY TITLE REPORT NO. 18-2017MO-656.0	0.4905	0.0024	103	0.4881	0.0039 TE	168 TE	14-00-051-647	FEE DOC. 2021R01652 TE DOC. 2021R01653

SEE LEGENDS, TOPOGRAPHIC STATEMENT, SURVEYORS NOTE(S) AND BASIS OF COORDINATES & BEARINGS STATEMENT ON SHEET 2



SPACE RESERVED FOR RECORDING OFFICER

COORDINATE TABLE				
STATION	OFFSET	NORTH	EAST	DESCRIPTION
66+66.12	29.28' LT.	20997.7039	7886.9223	CP-8 IR W/ALUM CAP
66+74.12	83.55' LT.	21048.1743	7908.4088	TE ROW CORNER
66+75.33	30.56' LT.	20996.6106	7896.1540	PR ROW CORNER
66+75.37	28.56' LT.	20994.6647	7895.6915	EX ROW CORNER
66+75.62	83.58' LT.	21047.8243	7909.8674	TE ROW CORNER
66+76.39	49.59' LT.	21014.7457	7902.0058	TE ROW CORNER
66+90.32	30.87' LT.	20993.1111	7910.7401	PR ROW CORNER
66+90.37	28.87' LT.	20991.1653	7910.2777	PR ROW CORNER
65+28.07	0.00'	21004.3421	7745.9585	PT CL
69+38.03	0.00'	20900.5135	8142.5510	PC CL



ORIGINAL TOWN OF CENTRALIA
DEED BOOK "J"
PAGES 604-606
BLOCK 14
LOT 6

TOTAL HOLDING
SEE SHEET 35

* SEE TOTAL HOLDING AREA SOURCE TABLE ON SHEET 2



STATE OF ILLINOIS)
COUNTY OF LEE) SS

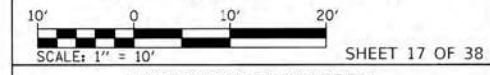
I, COVENTINE FIDIS, AN ILLINOIS PROFESSIONAL LAND SURVEYOR, STATE THAT THIS PLAT OF HIGHWAY SHOWN HEREON WAS MADE BY ME OR UNDER MY DIRECT SUPERVISION AND THAT THIS PROFESSIONAL SERVICE CONFORMS TO THE CURRENT ILLINOIS MINIMUM STANDARDS FOR A BOUNDARY SURVEY FOR THE PROPOSED PARCEL(S) TO BE ACQUIRED BY THE STATE OF ILLINOIS, DEPARTMENT OF TRANSPORTATION, SHOWN HEREON.

DATED THIS 10TH DAY OF MAY 2022

l.f.l.
COVENTINE FIDIS, PLS NO. 35-2159
LICENSE EXPIRATION DATE: 11/30/2022



ILLINOIS DEPARTMENT OF TRANSPORTATION
PLAT OF HIGHWAYS
FAP ROUTE 805 (IL 161)
SECTION (7Z-2, 8Z-2)SW-1
MARION COUNTY
JOB NO. R-98-003-18
STATION 66+00 TO STATION 67+00



ILLINOIS DEPARTMENT OF TRANSPORTATION
OFFICE OF HIGHWAYS PROJECT IMPLEMENTATION/REGION 5/DISTRICT 8
1102 EASTPORT PLAZA DRIVE
COLLINSVILLE, ILLINOIS 62234-6198

F.A.P. RTE.	SECTION	COUNTY	TOTAL SHEETS	SHEET NO.
805	(7Z-2, 8Z-2)SW-1	MARION	100	79

CONTRACT NO. 76L29

FED. ROAD DIST. NO.	ILLINOIS	FED. AID PROJECT

PARCEL NO.	OWNER	TOTAL HOLDING ACRES	FEE SIMPLE ACQUISITION		REMAINDER		EASEMENTS		PERMANENT TAX NUMBER AFFECTED	PROPERTY ACQUIRED BY
			ACRES	SQ FT	ACRES	SQ FT	PE = PERMANENT TE = TEMPORARY	EASEMENT PURPOSE		
8803140	IHI USA, LLC TITLE REPORT NO. 18-2017MO-662.0	1.2876	0.0007-A 0.0018-B	30-A 80-B	1.2851	0.0048 TE-A 0.0036 TE-B	208 TE 157 TE	SIDEWALK CONSTRUCTION & GRADING	14-00-051-026	

NOTE: SEE SHEET 18 FOR 8803140B & 8803140TE-B

COMPLETION DATE OF FIELD WORK PERFORMED	
LAND SURVEY: 12/18/2019	ROW STAKING:

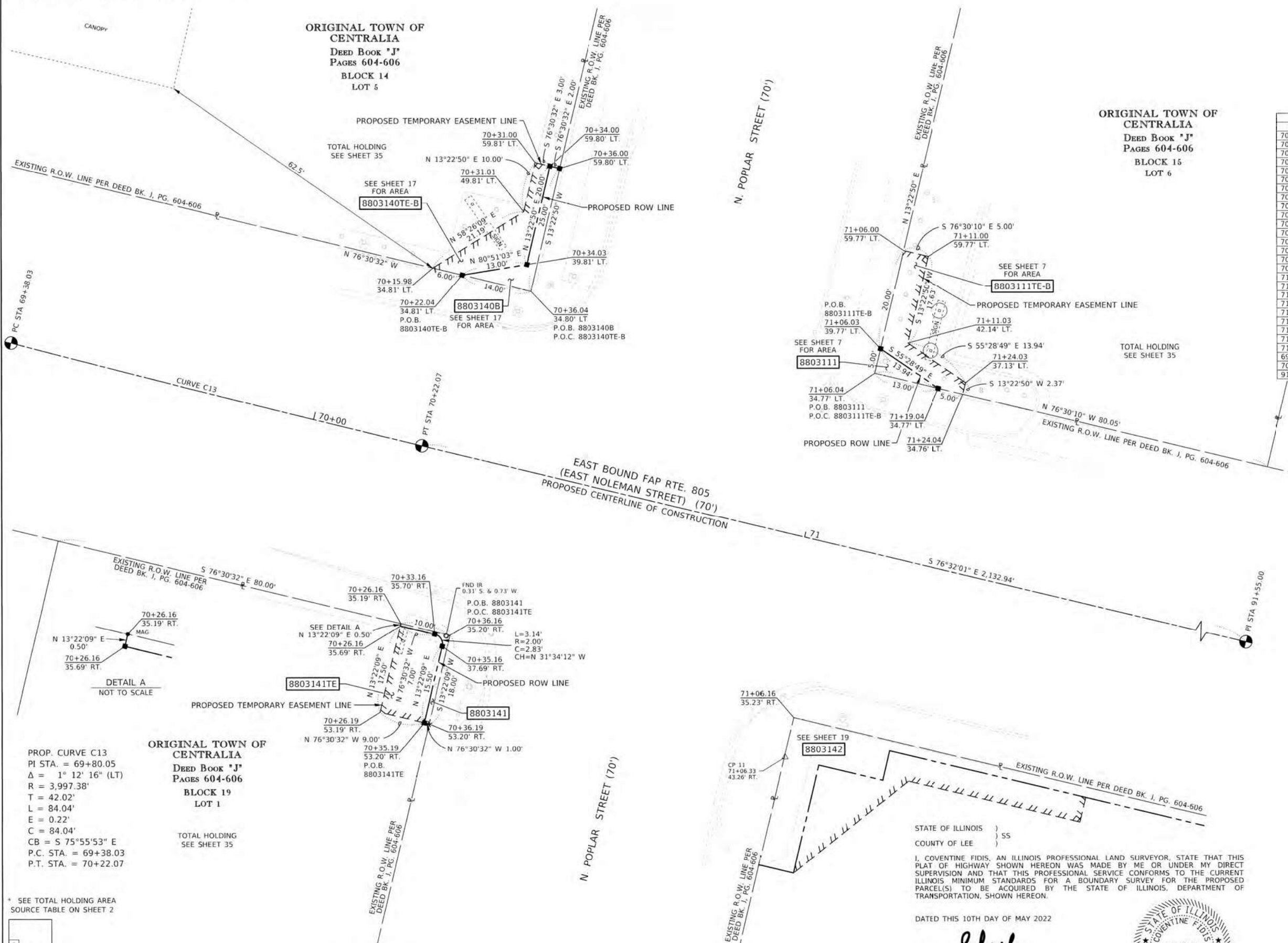
SEE LEGENDS, TOPOGRAPHIC STATEMENT, SURVEYORS NOTE(S) AND BASIS OF COORDINATES & BEARINGS STATEMENT ON SHEET 2



SPACE RESERVED FOR RECORDING OFFICER

ORIGINAL TOWN OF CENTRALIA
DEED BOOK "J"
PAGES 604-606
BLOCK 14
LOT 5

ORIGINAL TOWN OF CENTRALIA
DEED BOOK "J"
PAGES 604-606
BLOCK 15
LOT 6



STATION		OFFSET	NORTH	EAST	DESCRIPTION
70+15.98	34.81' LT.		20915.3445	8226.3104	PR TE CORNER
70+22.04	34.81' LT.		20913.9447	8232.1449	PR TE CORNER
70+26.16	35.19' RT.		20844.9083	8219.8488	PR TE CORNER
70+26.16	35.69' RT.		20844.4219	8219.7332	PR TE CORNER
70+26.19	53.19' RT.		20827.3961	8215.6868	PR TE CORNER
70+31.00	59.81' LT.		20936.1664	8246.6819	PR TE CORNER
70+31.01	49.81' LT.		20926.4379	8244.3677	PR TE CORNER
70+33.16	35.70' RT.		20842.7878	8226.5442	PR TE CORNER
70+34.00	59.80' LT.		20935.4666	8249.5991	PR ROW CORNER
70+35.16	37.69' RT.		20840.3806	8228.0234	EX ROW CORNER
70+35.19	53.20' RT.		20825.2964	8224.4384	PR TE CORNER
70+36.00	59.80' LT.		20935.0000	8251.5439	PR ROW CORNER
70+34.03	39.81' LT.		20916.0124	8244.9715	PR ROW CORNER
70+36.04	34.80' LT.		20910.6786	8245.7586	EX ROW CORNER
70+36.16	35.20' RT.		20842.5754	8229.5729	PR TE CORNER
70+36.19	53.20' RT.		20825.0631	8225.4108	PR ROW CORNER
71+06.00	59.77' LT.		20918.6694	8319.6125	PR TE CORNER
71+06.03	39.77' LT.		20899.2122	8314.9842	PR TE CORNER
71+06.04	34.77' LT.		20894.3480	8313.8271	EX ROW CORNER
71+06.33	43.26' RT.		20818.3965	8295.9398	CP-11 CROSS CUT
71+11.00	59.77' LT.		20917.5024	8324.4744	PR TE CORNER
71+11.03	42.14' LT.		20900.3465	8320.3935	PR TE CORNER
71+19.04	34.77' LT.		20891.3138	8326.4681	PR TE CORNER
71+24.03	37.13' LT.		20892.4481	8331.8774	PR TE CORNER
71+24.04	34.76' LT.		20890.1468	8331.3300	PR TE CORNER
69+38.03	0.00'		20900.5135	8142.5510	PC CL
70+22.07	0.00'		20880.0854	8224.0677	PT CL
91+55.00	0.00'		20383.3806	10298.3644	PI CL



PROP. CURVE C13
PI STA. = 69+80.05
Δ = 1° 12' 16" (LT)
R = 3,997.38'
T = 42.02'
L = 84.04'
E = 0.22'
C = 84.04'
CB = S 75°55'53" E
P.C. STA. = 69+38.03
P.T. STA. = 70+22.07

ORIGINAL TOWN OF CENTRALIA
DEED BOOK "J"
PAGES 604-606
BLOCK 19
LOT 1

TOTAL HOLDING
SEE SHEET 35


STATE OF ILLINOIS)
COUNTY OF LEE) SS
I, COVENTINE FIDIS, AN ILLINOIS PROFESSIONAL LAND SURVEYOR, STATE THAT THIS PLAT OF HIGHWAY SHOWN HEREON WAS MADE BY ME OR UNDER MY DIRECT SUPERVISION AND THAT THIS PROFESSIONAL SERVICE CONFORMS TO THE CURRENT ILLINOIS MINIMUM STANDARDS FOR A BOUNDARY SURVEY FOR THE PROPOSED PARCEL(S) TO BE ACQUIRED BY THE STATE OF ILLINOIS, DEPARTMENT OF TRANSPORTATION, SHOWN HEREON.

DATED THIS 10TH DAY OF MAY 2022

l.f.i.
COVENTINE FIDIS, P.L.S. NO. 35-2159
LICENSE EXPIRATION DATE: 11/30/2022



ILLINOIS DEPARTMENT OF TRANSPORTATION
PLAT OF HIGHWAYS
FAP ROUTE 805 (IL 161)
SECTION (7Z-2, 8Z-2)SW-1
MARION COUNTY
JOB NO. R-98-003-18
STATION 70+00 TO STATION 71+50



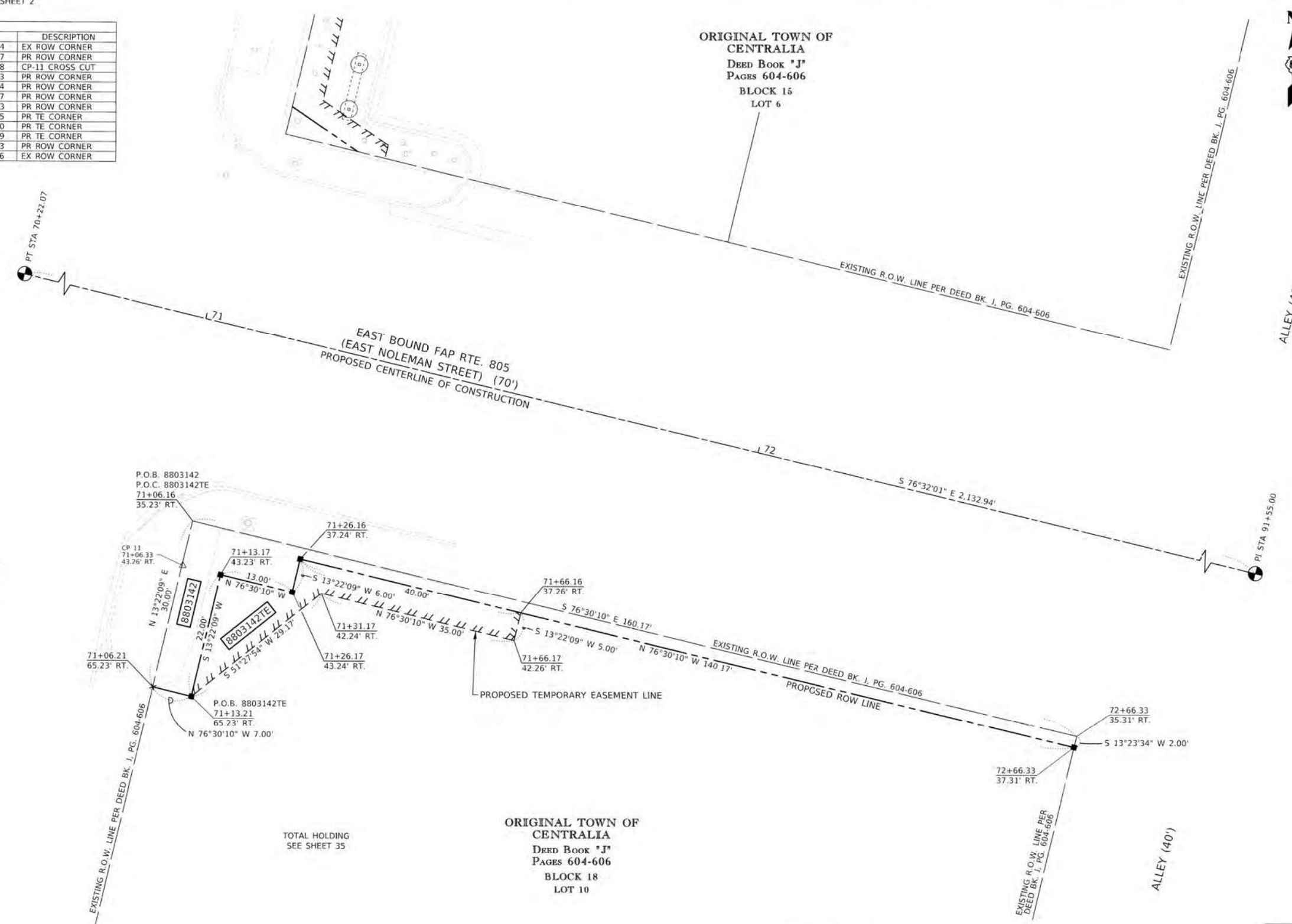
ILLINOIS DEPARTMENT OF TRANSPORTATION
OFFICE OF HIGHWAYS PROJECT IMPLEMENTATION/REGION 5/DISTRICT 8
1102 EASTPORT PLAZA DRIVE
COLLINGSVILLE, ILLINOIS 62234-6198

F.A.P. RTE.	SECTION	COUNTY	TOTAL SHEETS	SHEET NO.
805	(7Z-2, 8Z-2)SW-1	MARION	100	80
COMPLETION DATE OF FIELD WORK PERFORMED			CONTRACT NO. 76L29	
LAND SURVEY: 12/18/2019		ROW STAKING:		
FED. ROAD DIST. NO.	ILLINOIS	FED. AID PROJECT		

PARCEL NO.	OWNER	TOTAL HOLDING ACRES	FEE SIMPLE ACQUISITION		EASEMENTS		PERMANENT TAX NUMBER AFFECTED	PROPERTY ACQUIRED BY
			ACRES	SQ FT	REMAINDER ACRES	PE = PERMANENT TE = TEMPORARY SQ FT		
8803141	ILCARRICOFUR,LLC, AN ILLINOIS LIMITED LIABILITY COMPANY TITLE REPORT NO. 18-2017MO-658.0	0.4434	0.0005	23	0.4429	0.0036 TE 157 TE	14-00-051-340	

SEE LEGENDS, TOPOGRAPHIC STATEMENT, SURVEYORS NOTE(S) AND BASIS OF COORDINATES & BEARINGS STATEMENT ON SHEET 2

COORDINATE TABLE				
STATION	OFFSET	NORTH	EAST	DESCRIPTION
71+06.16	35.23' RT.	20826.2448	8297.6414	EX ROW CORNER
71+06.21	65.23' RT.	20797.0577	8290.7047	PR ROW CORNER
71+06.33	43.26' RT.	20818.3965	8295.9398	CP-11 CROSS CUT
71+13.17	43.23' RT.	20816.8277	8302.5983	PR ROW CORNER
71+13.21	65.23' RT.	20795.4239	8297.5114	PR ROW CORNER
71+26.16	37.24' RT.	20819.6309	8316.6267	PR ROW CORNER
71+26.17	43.24' RT.	20813.7935	8315.2393	PR ROW CORNER
71+31.17	42.24' RT.	20813.5994	8320.3325	PR TE CORNER
71+66.16	37.26' RT.	20810.2949	8355.5220	PR TE CORNER
71+66.17	42.26' RT.	20805.4304	8354.3659	PR TE CORNER
72+66.33	37.31' RT.	20786.9153	8452.9253	PR ROW CORNER
72+66.33	35.31' RT.	20788.8609	8453.3886	EX ROW CORNER



SPACE RESERVED FOR RECORDING OFFICER

N. POPLAR STREET (70')

P.O.B. 8803142
P.O.C. 8803142TE
71+06.16
35.23' RT.

P.O.B. 8803142TE
71+13.21
65.23' RT.

ORIGINAL TOWN OF CENTRALIA
DEED BOOK "J"
PAGES 604-606
BLOCK 18
LOT 10

TOTAL HOLDING
SEE SHEET 35

TITLE REPORT NO. 18-2017MO-659.0
TAX ID 14-00-051-321
THE CENTRALIA FOUNDATION
DOC. NO. 2017R03501

STATE OF ILLINOIS }
COUNTY OF LEE }

I, COVENTINE FIDIS, AN ILLINOIS PROFESSIONAL LAND SURVEYOR, STATE THAT THIS PLAT OF HIGHWAY SHOWN HEREON WAS MADE BY ME OR UNDER MY DIRECT SUPERVISION AND THAT THIS PROFESSIONAL SERVICE CONFORMS TO THE CURRENT ILLINOIS MINIMUM STANDARDS FOR A BOUNDARY SURVEY FOR THE PROPOSED PARCEL(S) TO BE ACQUIRED BY THE STATE OF ILLINOIS, DEPARTMENT OF TRANSPORTATION, SHOWN HEREON.

DATED THIS 10TH DAY OF MAY 2022

COVENTINE FIDIS, PLS NO. 35-2159
LICENSE EXPIRATION DATE: 11/30/2022



ILLINOIS DEPARTMENT OF TRANSPORTATION
PLAT OF HIGHWAYS
FAP ROUTE 805 (IL 161)
SECTION (7Z-2, 8Z-2)SW-1
MARION COUNTY
JOB NO. R-98-003-18
STATION 71+00 TO STATION 72+70

SCALE: 1" = 10'

SHEET 19 OF 38

ILLINOIS DEPARTMENT OF TRANSPORTATION
OFFICE OF HIGHWAYS PROJECT IMPLEMENTATION/REGION 5/DISTRICT 8
1102 EASTPORT PLAZA DRIVE
COLLINSVILLE, ILLINOIS 62234-6198

F.A.P. RTE.	SECTION	COUNTY	TOTAL SHEETS	SHEET NO.
805	(7Z-2, 8Z-2)SW-1	MARION	100	81

COMPLETION DATE OF FIELD WORK PERFORMED
LAND SURVEY: 12/18/2019 ROW STAKING: CONTRACT NO. 76L29

FED. ROAD DIST. NO. ILLINOIS FED. AID PROJECT

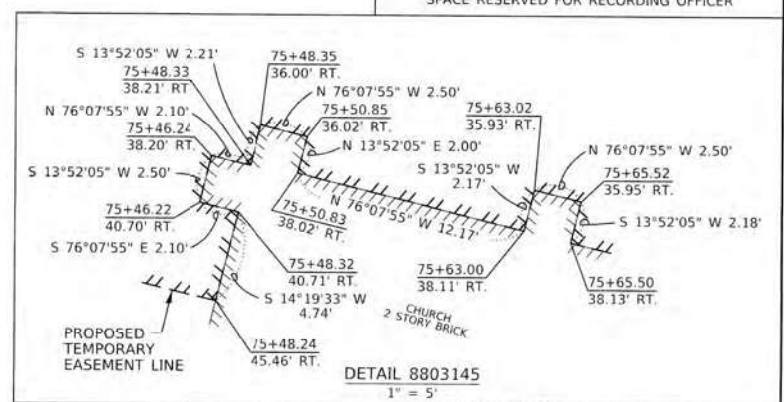
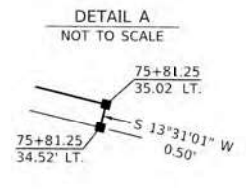
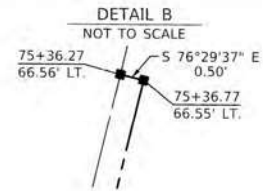
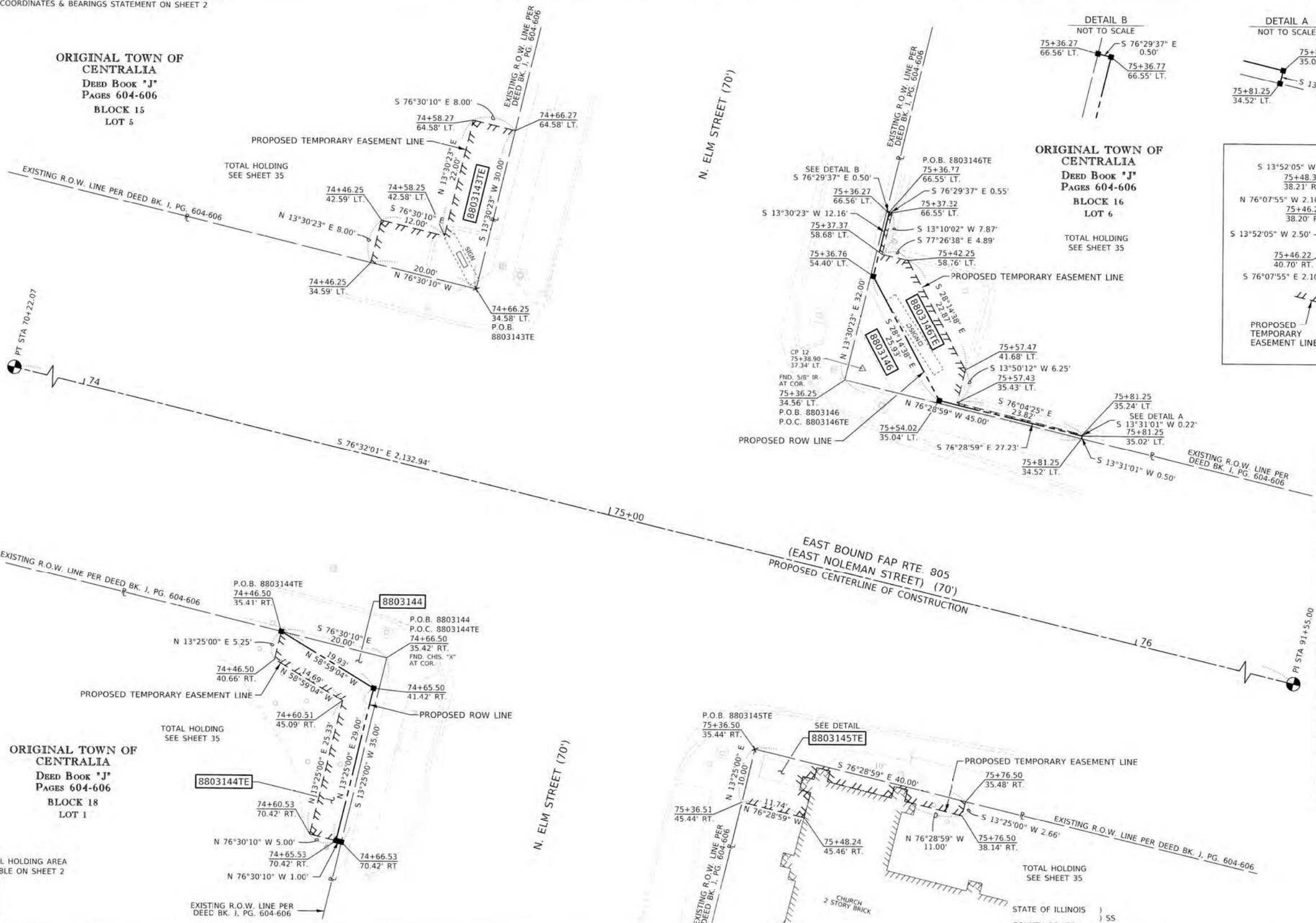
* SEE TOTAL HOLDING AREA SOURCE TABLE ON SHEET 2

PARCEL NO.	OWNER	TOTAL HOLDING ACRES	FEE SIMPLE ACQUISITION		EASEMENTS		PERMANENT TAX NUMBER AFFECTED	PROPERTY ACQUIRED BY		
			ACRES	SQ FT	REMAINDER ACRES	PE = PERMANENT TE = TEMPORARY ACRES			SQ FT	EASEMENT PURPOSE
8803142	THE CENTRALIA FOUNDATION TITLE REPORT NO. 18-2017MO-659.0	0.3913	0.0136	594	0.3777	0.0090	394	SIDEWALK CONSTRUCTION & GRADING	14-00-051-321	

SEE LEGENDS, TOPOGRAPHIC STATEMENT, SURVEYORS NOTE(S) AND BASIS OF COORDINATES & BEARINGS STATEMENT ON SHEET 2

ORIGINAL TOWN OF CENTRALIA
DEED BOOK 'J'
PAGES 604-606
BLOCK 15
LOT 5

ORIGINAL TOWN OF CENTRALIA
DEED BOOK 'J'
PAGES 604-606
BLOCK 16
LOT 6



STATION		COORDINATE TABLE		DESCRIPTION
STATION	OFFSET	NORTH	EAST	DESCRIPTION
74+46.25	34.59' LT.	20814.9429	8644.6418	PR TE CORNER
74+46.25	42.59' LT.	20822.7216	8646.5102	PR TE CORNER
74+46.50	35.41' RT.	20746.8091	8628.5834	PR ROW CORNER
74+46.50	40.66' RT.	20741.7068	8627.3663	PR TE CORNER
74+58.25	42.58' LT.	20819.9208	8658.1788	PR TE CORNER
74+58.27	64.58' LT.	20841.3124	8663.3170	PR TE CORNER
74+60.51	45.09' RT.	20734.1388	8639.9538	PR TE CORNER
74+60.53	70.42' RT.	20709.4967	8634.0757	PR TE CORNER
74+65.50	41.42' RT.	20736.5383	8645.6665	PR ROW CORNER
74+65.53	70.42' RT.	20708.3297	8638.9376	PR TE CORNER
74+66.25	34.58' LT.	20810.2749	8664.0894	EX ROW CORNER
74+66.27	64.58' LT.	20839.4452	8671.0960	PR TE CORNER
74+66.50	35.42' RT.	20742.1411	8648.0310	EX ROW CORNER
74+66.53	70.42' RT.	20708.0963	8639.9100	PR ROW CORNER
75+36.25	34.56' LT.	20793.9515	8732.1596	EX ROW CORNER
75+36.27	66.56' LT.	20825.0665	8739.6333	PR ROW CORNER
75+36.50	35.44' RT.	20725.8176	8716.1012	EX ROW CORNER
75+36.51	45.44' RT.	20716.0905	8713.7809	PR TE CORNER
75+36.76	54.40' LT.	20813.1282	8737.2800	PR ROW CORNER
75+36.77	66.55' LT.	20824.9497	8740.1195	PR ROW CORNER
75+37.32	66.55' LT.	20824.8205	8740.6575	PR TE CORNER
75+37.37	58.68' LT.	20817.1540	8738.8640	PR TE CORNER
75+38.90	37.34' LT.	20796.0399	8735.3841	CP-12 IR W/ALUM CAP
75+42.25	58.76' LT.	20816.0916	8743.6341	PR TE CORNER
75+46.22	40.70' RT.	20718.4455	8724.3317	PR TE CORNER
75+46.24	38.20' RT.	20720.8726	8724.9309	PR TE CORNER
75+48.24	45.46' RT.	20713.3472	8725.1928	PR TE CORNER
75+48.32	40.71' RT.	20717.9431	8726.3665	PR TE CORNER
75+48.33	38.21' RT.	20720.3702	8726.9657	PR TE CORNER
75+48.35	36.01' RT.	20722.5134	8727.4948	PR TE CORNER
75+50.83	38.02' RT.	20719.9725	8729.4426	PR TE CORNER
75+50.85	36.02' RT.	20721.9142	8729.9219	PR TE CORNER
75+54.02	35.04' LT.	20790.2850	8749.5509	PR ROW CORNER
75+57.43	35.43' LT.	20789.8700	8752.9640	PR TE CORNER
75+57.47	41.68' LT.	20795.9402	8754.4591	PR TE CORNER
75+63.00	38.11' RT.	20717.0563	8741.2548	PR TE CORNER
75+63.02	35.93' RT.	20719.1661	8741.7757	PR TE CORNER
75+65.50	38.13' RT.	20716.4503	8743.6802	PR TE CORNER
75+65.52	35.95' RT.	20718.5669	8744.2028	PR TE CORNER
75+76.50	35.48' RT.	20716.4683	8754.9933	PR TE CORNER
75+76.50	38.14' RT.	20713.8792	8754.3757	PR TE CORNER
75+81.25	34.52' LT.	20783.4335	8775.9131	PR ROW CORNER
75+81.25	35.24' LT.	20784.1375	8776.0824	PR TE CORNER
75+81.25	35.02' LT.	20783.9197	8776.0030	PR ROW CORNER

AMERICAN
SURVEYING & ENGINEERING, P.C.
841 N. Galena Ave. Dixon, IL 61021
815-288-6231
ILLINOIS PROFESSIONAL DESIGN
FIRM NO. 184-003192

* SEE TOTAL HOLDING AREA SOURCE TABLE ON SHEET 2

PARCEL NO.	OWNER	TOTAL HOLDING ACRES	FEE SIMPLE ACQUISITION				EASEMENTS		EASEMENT PURPOSE	PERMANENT TAX NUMBER AFFECTED	PROPERTY ACQUIRED BY
			ACRES	SQ FT	REMAINDER ACRES	PE = PERMANENT TE = TEMPORARY ACRES	ACRES	SQ FT			
8803143	R & K LAND COMPANY TITLE REPORT NO. 18-2017MO-664.0	0.4149				0.0077 TE	336 TE	SIDEWALK CONSTRUCTION & GRADING	14-00-051-111		
8803144	SEE OWNER NOTE	0.1837	0.0021	92	0.1816	0.0051 TE	222 TE	SIDEWALK CONSTRUCTION & GRADING	14-00-051-250		
8803145	ASSUMPTION OF THE BLESSED VIRGIN MARY ROMAN CATHOLIC CHURCH OF CENTRALIA, MARION, ILLINOIS TITLE REPORT NO. 18-2017MO-663.0	1.4632				0.0040 TE	176 TE	SIDEWALK CONSTRUCTION & GRADING	14-00-051-240		
8803146	U.S. BANK NATIONAL ASSOCIATION TITLE REPORT NO. 18-2017MO-669.0	0.7999	0.0047	205	0.7952	0.0047 TE	206 TE	SIDEWALK CONSTRUCTION & GRADING	14-00-051-195		

ORIGINAL TOWN OF CENTRALIA
DEED BOOK 'J'
PAGES 604-606
BLOCK 17
LOT 10

OWNER NOTE:
THE CENTRALIA FOUNDATION, IN ACCORDANCE WITH THE RESOLUTION AND DECLARATION OF TRUST CREATING THE CENTRALIA FOUNDATION DATED NOVEMBER 23, 1943 TITLE REPORT NO. 18-2017MO-667.0

STATE OF ILLINOIS)
COUNTY OF LEE)

I, COVENTINE FIDIS, AN ILLINOIS PROFESSIONAL LAND SURVEYOR, STATE THAT THIS PLAT OF HIGHWAY SHOWN HEREON WAS MADE BY ME OR UNDER MY DIRECT SUPERVISION AND THAT THIS PROFESSIONAL SERVICE CONFORMS TO THE CURRENT ILLINOIS MINIMUM STANDARDS FOR A BOUNDARY SURVEY FOR THE PROPOSED PARCEL(S) TO BE ACQUIRED BY THE STATE OF ILLINOIS, DEPARTMENT OF TRANSPORTATION, SHOWN HEREON.

DATED THIS 10TH DAY OF MAY 2022

l.f.i.
COVENTINE FIDIS, PLS NO. 35-2159
LICENSE EXPIRATION DATE: 11/30/2022



ILLINOIS DEPARTMENT OF TRANSPORTATION
PLAT OF HIGHWAYS
FAP ROUTE 805 (IL 161)
SECTION (7Z-2, 8Z-2)SW-1
MARION COUNTY
JOB NO. R-98-003-18
STATION 74+00 TO STATION 76+00

10' 0 10' 20'
SCALE: 1" = 10'

ILLINOIS DEPARTMENT OF TRANSPORTATION
OFFICE OF HIGHWAYS PROJECT IMPLEMENTATION/REGION 5/DISTRICT 8
1102 EASTPORT PLAZA DRIVE
COLLINGSVILLE, ILLINOIS 62234-6198

F.A.P. RTE.	SECTION	COUNTY	TOTAL SHEETS	SHEET NO.
805	(7Z-2, 8Z-2)SW-1	MARION	100	82
COMPLETION DATE OF FIELD WORK PERFORMED			CONTRACT NO. 76L29	
LAND SURVEY: 12/18/2019		ROW STAKING:	FED. ROAD DIST. NO.	
			ILLINOIS	
			FED. AID PROJECT	

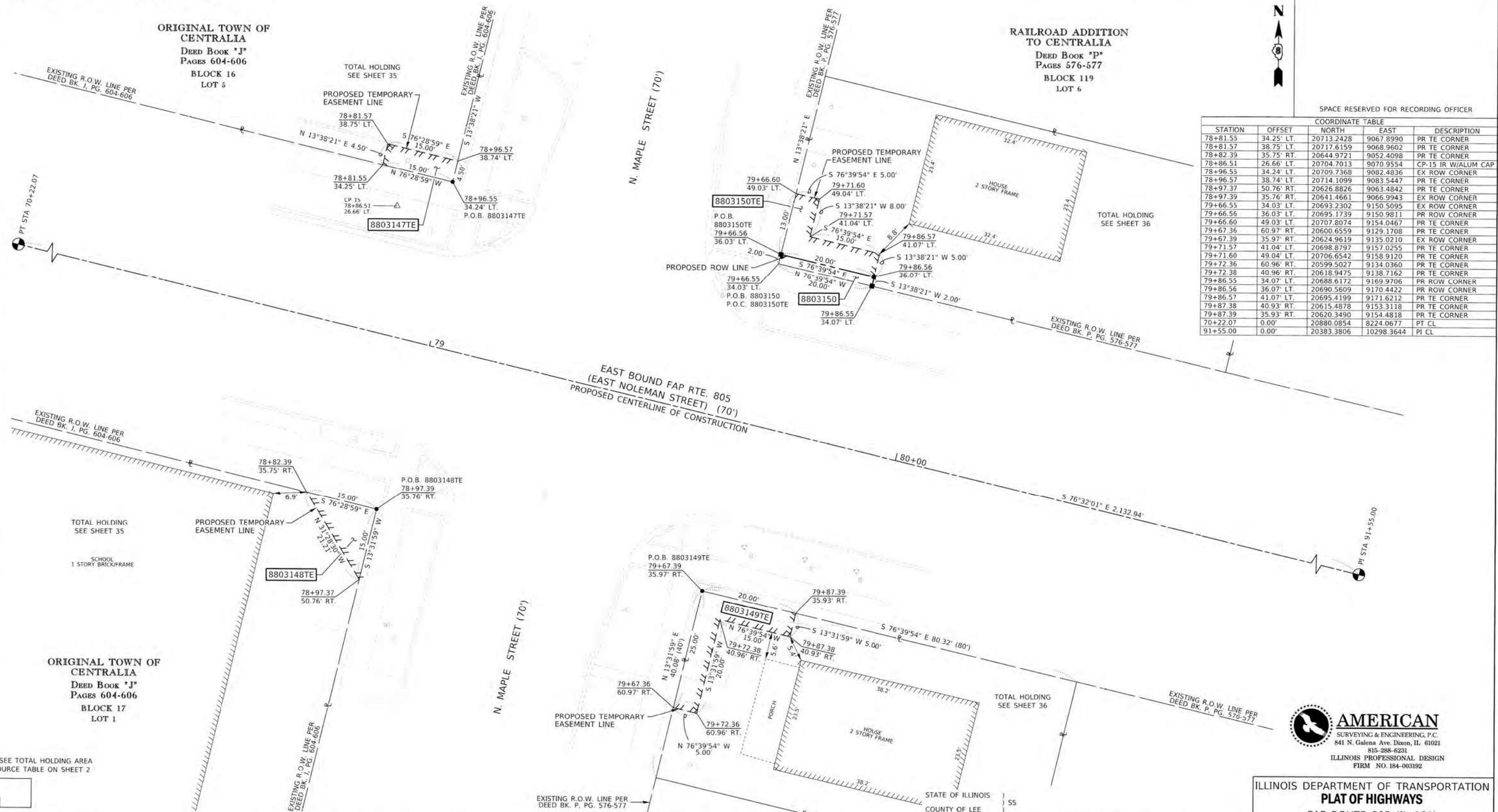
SEE LEGENDS, TOPOGRAPHIC STATEMENT, SURVEYORS NOTE(S) AND BASIS OF COORDINATES & BEARINGS STATEMENT ON SHEET 2



SPACE RESERVED FOR RECORDING OFFICER

ORIGINAL TOWN OF CENTRALIA
DEED BOOK "J"
PAGES 604-606
BLOCK 16
LOT 5

RAILROAD ADDITION TO CENTRALIA
DEED BOOK "P"
PAGES 576-577
BLOCK 119
LOT 6



COORDINATE TABLE				
STATION	OFFSET	NORTH	EAST	DESCRIPTION
78+81.55	34.25' LT.	20713.2428	9067.8990	PR TE CORNER
78+81.57	38.75' LT.	20717.6159	9068.9602	PR TE CORNER
78+82.39	35.75' RT.	20644.9721	9052.4098	PR TE CORNER
78+86.51	26.66' LT.	20704.7013	9070.9554	CP-15 IR W/ALUM CAP
78+96.55	34.24' LT.	20709.7368	9082.4836	EX ROW CORNER
78+96.57	38.74' LT.	20714.1099	9083.5447	PR TE CORNER
78+97.37	50.76' RT.	20626.8826	9063.4842	PR TE CORNER
78+97.39	35.76' RT.	20641.4661	9066.9943	EX ROW CORNER
79+66.55	34.03' LT.	20693.2302	9150.5095	EX ROW CORNER
79+66.56	36.03' LT.	20695.1739	9150.9811	PR ROW CORNER
79+66.60	49.03' LT.	20707.8074	9154.0467	PR TE CORNER
79+67.36	60.97' RT.	20600.6559	9129.1708	PR TE CORNER
79+67.39	35.97' RT.	20624.9619	9135.0210	EX ROW CORNER
79+71.57	41.04' LT.	20698.8797	9157.0255	PR TE CORNER
79+71.60	49.04' LT.	20706.6542	9158.9120	PR TE CORNER
79+72.36	60.96' RT.	20599.5027	9134.0360	PR TE CORNER
79+72.38	40.96' RT.	20618.9475	9138.7162	PR TE CORNER
79+86.55	34.07' LT.	20688.6172	9169.9706	PR ROW CORNER
79+86.56	36.07' LT.	20690.5609	9170.4422	PR ROW CORNER
79+86.57	41.07' LT.	20695.4199	9171.6212	PR TE CORNER
79+87.38	40.93' RT.	20615.4878	9153.3118	PR TE CORNER
79+87.39	35.93' RT.	20620.3490	9154.4818	PR TE CORNER
70+22.07	0.00'	20880.0854	8224.0677	PT CL
91+55.00	0.00'	20383.3806	10298.3644	PI CL

* SEE TOTAL HOLDING AREA SOURCE TABLE ON SHEET 2

PARCEL NO.	OWNER	TOTAL HOLDING ACRES	FEE SIMPLE ACQUISITION			EASEMENTS		PERMANENT TAX NUMBER AFFECTED	PROPERTY ACQUIRED BY
			ACRES	SQ FT	ACRES	ACRES	SQ FT		
8803147	ERIC HOOGLAND LIMITED PARTNERSHIP TITLE REPORT NO. 18-2017MO-665.0	0.5908				0.0016 TE	68 TE	14-00-051-189	
8803148	ASSUMPTION OF THE BLESSED VIRGIN MARY ROMAN CATHOLIC CHURCH OF CENTRALIA, MARION, ILLINOIS TITLE REPORT NO. 18-2017MO-663.0	1.4752				0.0026 TE	113 TE	14-00-051-221	DOC. 2021R02959
8803149	FAITH A. COOKSEY TITLE REPORT NO. 18-2017MO-666.0	0.0739				0.0046 TE	200 TE	14-00-057-695	
8803150	JOSEPH I. PHOENIX TITLE REPORT NO. 18-2017MO-668.0	0.0885	0.0009	40	0.0876	0.0032 TE	140 TE	14-00-057-775	

RAILROAD ADDITION TO CENTRALIA
DEED BOOK "P"
PAGES 576-577
BLOCK 118
LOT 10

I, COVENTINE FIDIS, AN ILLINOIS PROFESSIONAL LAND SURVEYOR, STATE THAT THIS PLAT OF HIGHWAY SHOWN HEREON WAS MADE BY ME OR UNDER MY DIRECT SUPERVISION AND THAT THIS PROFESSIONAL SERVICE CONFORMS TO THE CURRENT ILLINOIS MINIMUM STANDARDS FOR A BOUNDARY SURVEY FOR THE PROPOSED PARCEL(S) TO BE ACQUIRED BY THE STATE OF ILLINOIS, DEPARTMENT OF TRANSPORTATION, SHOWN HEREON.

DATED THIS 10TH DAY OF MAY 2022

COVENTINE FIDIS, PLS NO. 35-2159
LICENSE EXPIRATION DATE: 11/30/2022



ILLINOIS DEPARTMENT OF TRANSPORTATION
PLAT OF HIGHWAYS
FAP ROUTE 805 (IL 161)
SECTION (7Z-2, 8Z-2)SW-1
MARION COUNTY
JOB NO. R-98-003-18
STATION 78+50 TO STATION 80+00

1" = 10'

SHEET 21 OF 38

ILLINOIS DEPARTMENT OF TRANSPORTATION
OFFICE OF HIGHWAYS PROJECT IMPLEMENTATION/REGION 5/DISTRICT 8
1102 EASTPORT PLAZA DRIVE
COLLINSVILLE, ILLINOIS 62234-6198

F.A.P. RTE.	SECTION	COUNTY	TOTAL SHEETS	SHEET NO.
805	(7Z-2, 8Z-2)SW-1	MARION	100	83

COMPLETION DATE OF FIELD WORK PERFORMED
LAND SURVEY: 12/18/2019 ROW STAKING: _____
FED. ROAD DIST. NO. ILLINOIS CONTRACT NO. 76L29
FED. AID PROJECT

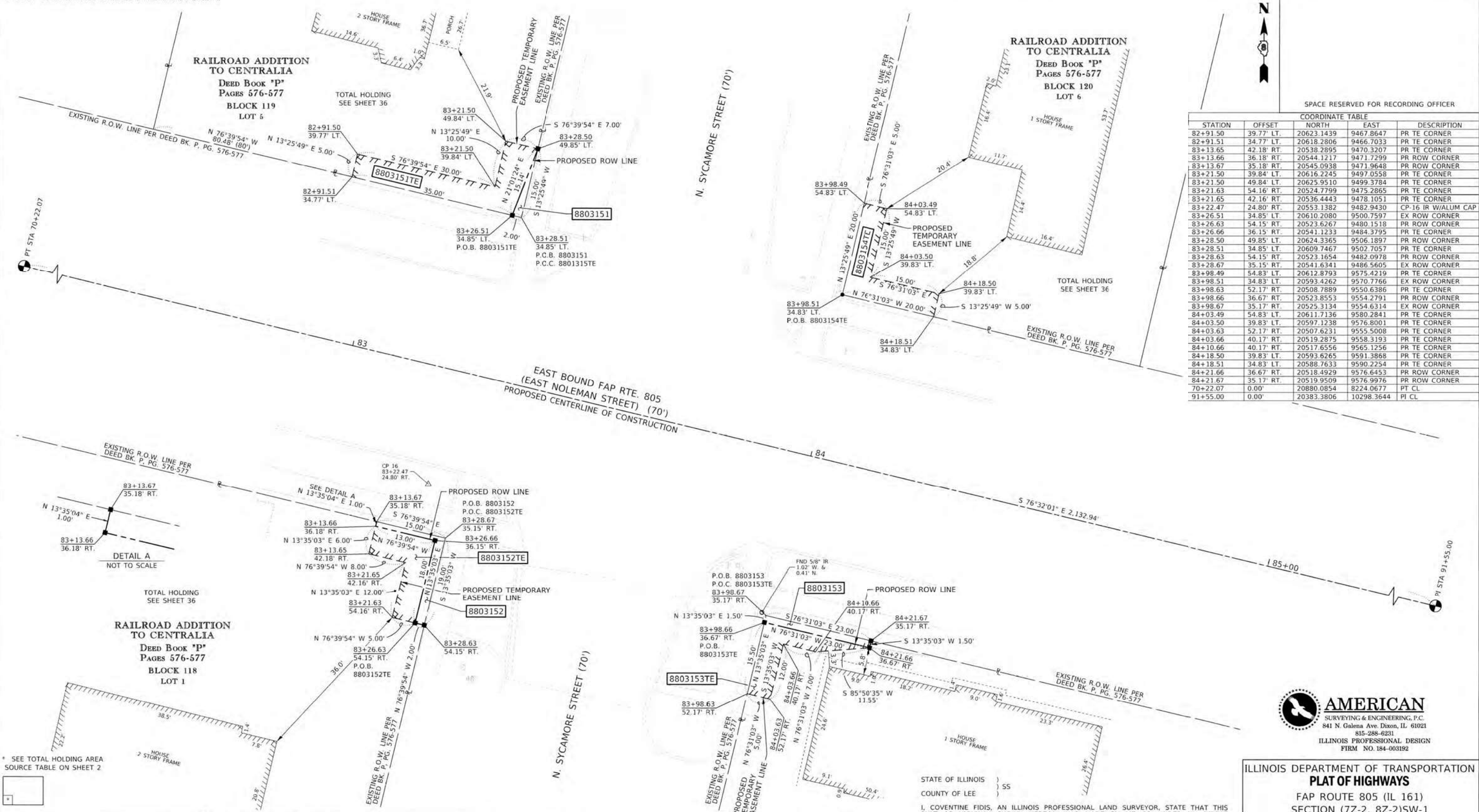
PART OF THE N 1/2 OF SECTION 18, T. 1 N., R. 1 E., OF THE 3RD P.M., MARION COUNTY, ILLINOIS

SEE LEGENDS, TOPOGRAPHIC STATEMENT, SURVEYORS NOTE(S) AND BASIS OF COORDINATES & BEARINGS STATEMENT ON SHEET 2



SPACE RESERVED FOR RECORDING OFFICER

STATION		OFFSET	COORDINATE TABLE		DESCRIPTION
			NORTH	EAST	
82+91.50	39.77' LT.		20623.1439	9467.8647	PR TE CORNER
82+91.51	34.77' RT.		20618.2806	9466.7033	PR TE CORNER
83+13.65	42.18' RT.		20538.2895	9470.3207	PR TE CORNER
83+13.66	36.18' RT.		20544.1217	9471.7299	PR ROW CORNER
83+13.67	35.18' RT.		20545.0938	9471.9648	PR ROW CORNER
83+21.50	39.84' LT.		20616.2245	9497.0558	PR TE CORNER
83+21.51	49.84' LT.		20625.9510	9499.3784	PR TE CORNER
83+21.63	54.16' RT.		20524.7799	9475.2865	PR TE CORNER
83+21.65	42.16' RT.		20536.4443	9478.1051	PR TE CORNER
83+22.47	24.80' RT.		20553.1382	9482.9430	CP-16 IR WALUM CAP
83+26.51	34.85' LT.		20610.2080	9500.7597	EX ROW CORNER
83+26.63	54.15' RT.		20523.6267	9480.1518	PR ROW CORNER
83+26.66	36.15' RT.		20541.1233	9484.3795	PR TE CORNER
83+28.50	49.85' LT.		20624.3365	9506.1897	PR ROW CORNER
83+28.51	34.85' LT.		20609.7467	9502.7057	PR TE CORNER
83+28.63	54.15' RT.		20523.1654	9482.0978	PR ROW CORNER
83+28.67	35.15' RT.		20541.6341	9486.5605	EX ROW CORNER
83+28.69	54.83' LT.		20612.8793	9575.4219	PR TE CORNER
83+28.71	34.83' LT.		20593.4262	9570.7766	EX ROW CORNER
83+28.83	52.17' RT.		20508.7889	9550.6386	PR TE CORNER
83+28.86	36.67' RT.		20523.8553	9554.2791	PR ROW CORNER
83+28.87	35.17' RT.		20525.3134	9554.6314	EX ROW CORNER
84+03.49	54.83' LT.		20611.7136	9580.2841	PR TE CORNER
84+03.50	39.83' LT.		20597.1238	9576.8001	PR TE CORNER
84+03.63	52.17' RT.		20507.6231	9555.5008	PR TE CORNER
84+03.66	40.17' RT.		20519.2875	9558.3193	PR TE CORNER
84+10.66	40.17' RT.		20517.6556	9565.1256	PR TE CORNER
84+18.50	39.83' LT.		20593.6265	9591.3868	PR TE CORNER
84+18.51	34.83' LT.		20588.7633	9590.2254	PR TE CORNER
84+21.66	36.67' RT.		20518.4929	9576.6453	PR ROW CORNER
84+21.67	35.17' RT.		20519.9509	9576.9976	PR ROW CORNER
70+22.07	0.00'		20880.0854	8224.0677	PT CL
91+55.00	0.00'		20383.3806	10298.3644	PI CL



RAILROAD ADDITION TO CENTRALIA
 DEED BOOK "P"
 PAGES 576-577
 BLOCK 118
 LOT 1

RAILROAD ADDITION TO CENTRALIA
 DEED BOOK "P"
 PAGES 576-577
 BLOCK 117
 LOT 10

STATE OF ILLINOIS)
 COUNTY OF LEE) SS

I, COVENTINE FIDIS, AN ILLINOIS PROFESSIONAL LAND SURVEYOR, STATE THAT THIS PLAT OF HIGHWAY SHOWN HEREON WAS MADE BY ME OR UNDER MY DIRECT SUPERVISION AND THAT THIS PROFESSIONAL SERVICE CONFORMS TO THE CURRENT ILLINOIS MINIMUM STANDARDS FOR A BOUNDARY SURVEY FOR THE PROPOSED PARCEL(S) TO BE ACQUIRED BY THE STATE OF ILLINOIS, DEPARTMENT OF TRANSPORTATION, SHOWN HEREON.

DATED THIS 10TH DAY OF MAY 2022

[Signature]
 COVENTINE FIDIS, PLS NO. 35-2159
 LICENSE EXPIRATION DATE: 11/30/2022



ILLINOIS DEPARTMENT OF TRANSPORTATION
PLAT OF HIGHWAYS
 FAP ROUTE 805 (IL 161)
 SECTION (7Z-2, 8Z-2)SW-1
 MARION COUNTY
 JOB NO. R-98-003-18
 STATION 82+50 TO STATION 85+00

10' 0 10' 20'
 SCALE: 1" = 10'

ILLINOIS DEPARTMENT OF TRANSPORTATION
 OFFICE OF HIGHWAYS PROJECT IMPLEMENTATION/REGION 5/DISTRICT 8
 1102 EASTPORT PLAZA DRIVE
 COLLINSVILLE, ILLINOIS 62234-6198

F.A.P. RTE.	SECTION	COUNTY	TOTAL SHEETS	SHEET NO.
805	(7Z-2, 8Z-2)SW-1	MARION	100	84

COMPLETION DATE OF FIELD WORK PERFORMED
 LAND SURVEY: 12/18/2019 ROW STAKING:

FED. ROAD DIST. NO. ILLINOIS FED. AID PROJECT

PARCEL NO.	OWNER	TOTAL HOLDING ACRES	FEE SIMPLE ACQUISITION		EASEMENTS		EASEMENT PURPOSE	PERMANENT TAX NUMBER AFFECTED	PROPERTY ACQUIRED BY
			ACRES	SQ FT	PE = PERMANENT ACRES	TE = TEMPORARY SQ FT			
8803151	MARTIN KRETZER, A SINGLE PERSON TITLE REPORT NO. 18-2017MO-677.0	0.1485	0.0003	15	0.1482	0.0055	240	14-00-057-750	
8803152	HEATHER PIERCE TITLE REPORT NO. 18-2017MO-674.0	0.2958	0.0012	51	0.2946	0.0032	138	14-00-057-621	FEE DOC. 2021R01619 TE DOC. 2021R01620
8803153	PATRICIA S. VAUGHN AND RONNIE E. VAUGHN, HUSBAND AND WIFE, AS JOINT TENANTS TITLE REPORT NO. 18-2017MO-672.0	0.2944	0.0008	35	0.2936	0.0028	121	14-00-057-605	
8803154	LARRY A. HUNT TITLE REPORT NO. 18-2017MO-676.0	0.1199				0.0040	175	14-00-057-880	DOC. 2021R02678

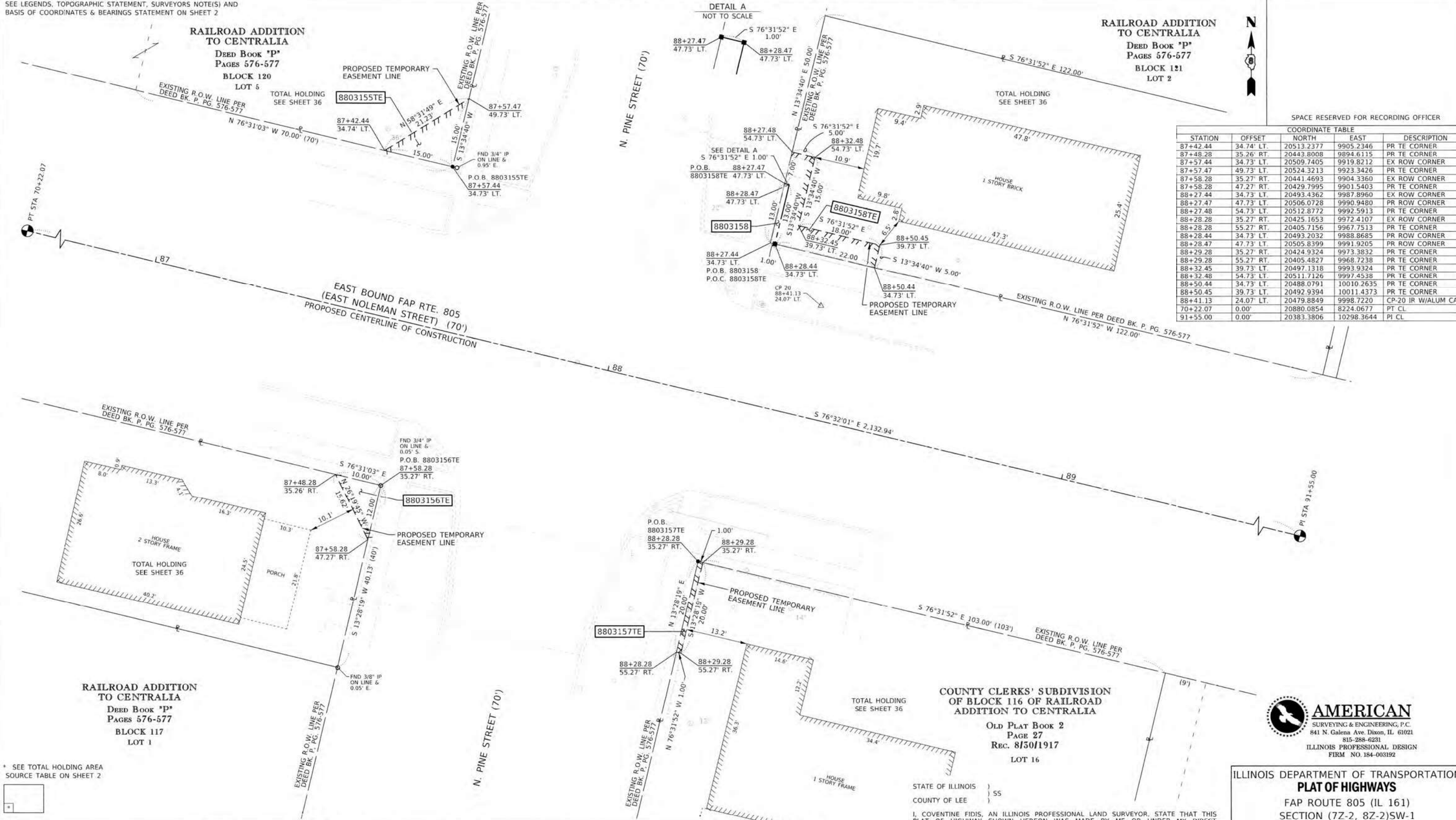

SEE LEGENDS, TOPOGRAPHIC STATEMENT, SURVEYORS NOTE(S) AND BASIS OF COORDINATES & BEARINGS STATEMENT ON SHEET 2

RAILROAD ADDITION TO CENTRALIA
DEED BOOK "P"
PAGES 576-577
BLOCK 120
LOT 5

RAILROAD ADDITION TO CENTRALIA
DEED BOOK "P"
PAGES 576-577
BLOCK 121
LOT 2

SPACE RESERVED FOR RECORDING OFFICER

STATION	OFFSET	NORTH	EAST	DESCRIPTION
87+42.44	34.74' LT.	20513.2377	9905.2346	PR TE CORNER
87+48.28	35.26' RT.	20443.8008	9894.6115	PR TE CORNER
87+57.44	34.73' LT.	20509.7405	9919.8212	EX ROW CORNER
87+57.47	49.73' LT.	20524.3213	9923.3426	PR TE CORNER
87+58.28	35.27' RT.	20441.4693	9904.3360	EX ROW CORNER
87+58.28	47.27' RT.	20429.7995	9901.5403	PR TE CORNER
88+27.44	34.73' LT.	20493.4362	9987.8960	EX ROW CORNER
88+27.47	47.73' LT.	20506.0728	9990.9480	PR ROW CORNER
88+27.48	54.73' LT.	20512.8772	9992.5913	PR TE CORNER
88+28.28	35.27' RT.	20425.1653	9972.4107	EX ROW CORNER
88+28.28	55.27' RT.	20405.7156	9967.7513	PR TE CORNER
88+28.44	34.73' LT.	20493.2032	9988.8685	PR ROW CORNER
88+28.47	47.73' LT.	20505.8399	9991.9205	PR ROW CORNER
88+29.28	35.27' RT.	20424.9324	9973.3832	PR TE CORNER
88+29.28	55.27' RT.	20405.4827	9968.7238	PR TE CORNER
88+32.45	39.73' LT.	20497.1318	9993.9324	PR TE CORNER
88+32.48	54.73' LT.	20511.7126	9997.4538	PR TE CORNER
88+50.44	34.73' LT.	20488.0791	10010.2635	PR TE CORNER
88+50.45	39.73' LT.	20492.9394	10011.4373	PR TE CORNER
88+41.13	24.07' LT.	20479.8849	9998.7220	CP-20 IR W/ALUM CAP
70+22.07	0.00'	20880.0854	8224.0677	PT CL
91+55.00	0.00'	20383.3806	10298.3644	PI CL



* SEE TOTAL HOLDING AREA SOURCE TABLE ON SHEET 2


PARCEL NO.	OWNER	TOTAL HOLDING ACRES	FEE SIMPLE ACQUISITION		EASEMENTS		PERMANENT TAX NUMBER AFFECTED	PROPERTY ACQUIRED BY		
			ACRES	SQ FT	REMAINDER ACRES	PE = PERMANENT TE = TEMPORARY ACRES			SQ FT	EASEMENT PURPOSE
8803155	TYSHA MATHIS TITLE REPORT NO. 18-2017MO-675.0	0.2209				0.0026 TE	112 TE	SIDEWALK CONSTRUCTION & GRADING	14-00-057-860	DOC. 2021R02508
8803156	SUE YOST TITLE REPORT NO. 18-2017MO-671.0	0.1472				0.0014 TE	60 TE	SIDEWALK CONSTRUCTION & GRADING	14-00-057-530	DOC. 2021R02416
8803157	RONALD L. HIGGINS AND DIANA L. HIGGINS, HUSBAND AND WIFE, AS JOINT TENANTS TITLE REPORT NO. 18-2017MO-670.0	0.1561				0.0005 TE	20 TE	SIDEWALK CONSTRUCTION & GRADING	14-00-057-520	
8803158	WILSON E. GORMAN TITLE REPORT NO. 18-2017MO-673.0	0.1400	0.0003	13	0.1397	0.0041 TE	177 TE	SIDEWALK CONSTRUCTION & GRADING	14-00-057-970	

STATE OF ILLINOIS)
COUNTY OF LEE) SS

I, COVENTINE FIDIS, AN ILLINOIS PROFESSIONAL LAND SURVEYOR, STATE THAT THIS PLAT OF HIGHWAY SHOWN HEREON WAS MADE BY ME OR UNDER MY DIRECT SUPERVISION AND THAT THIS PROFESSIONAL SERVICE CONFORMS TO THE CURRENT ILLINOIS MINIMUM STANDARDS FOR A BOUNDARY SURVEY FOR THE PROPOSED PARCEL(S) TO BE ACQUIRED BY THE STATE OF ILLINOIS, DEPARTMENT OF TRANSPORTATION, SHOWN HEREON.

DATED THIS 10TH DAY OF MAY 2022

l.f.f.
COVENTINE FIDIS, PLS NO. 35-2159
LICENSE EXPIRATION DATE: 11/30/2022



ILLINOIS DEPARTMENT OF TRANSPORTATION
PLAT OF HIGHWAYS
FAP ROUTE 805 (IL 161)
SECTION (7Z-2, 8Z-2)SW-1
MARION COUNTY
JOB NO. R-98-003-18
STATION 87+00 TO STATION 89+00

10' 0 10' 20'
SCALE: 1" = 10'

SHEET 23 OF 38

ILLINOIS DEPARTMENT OF TRANSPORTATION
OFFICE OF HIGHWAYS PROJECT IMPLEMENTATION/REGION 5/DISTRICT 8
1102 EASTPORT PLAZA DRIVE
COLLINGSVILLE, ILLINOIS 62234-6198

F.A.P. RTE.	SECTION	COUNTY	TOTAL SHEETS NO.	SHEET NO.
805	(7Z-2, 8Z-2)SW-1	MARION	100	85

COMPLETION DATE OF FIELD WORK PERFORMED
LAND SURVEY: 12/18/2019 ROW STAKING:

FED. ROAD DIST. NO. ILLINOIS FED. AID PROJECT

SEE LEGENDS, TOPOGRAPHIC STATEMENT, SURVEYORS NOTE(S) AND BASIS OF COORDINATES & BEARINGS STATEMENT ON SHEET 2



SPACE RESERVED FOR RECORDING OFFICER

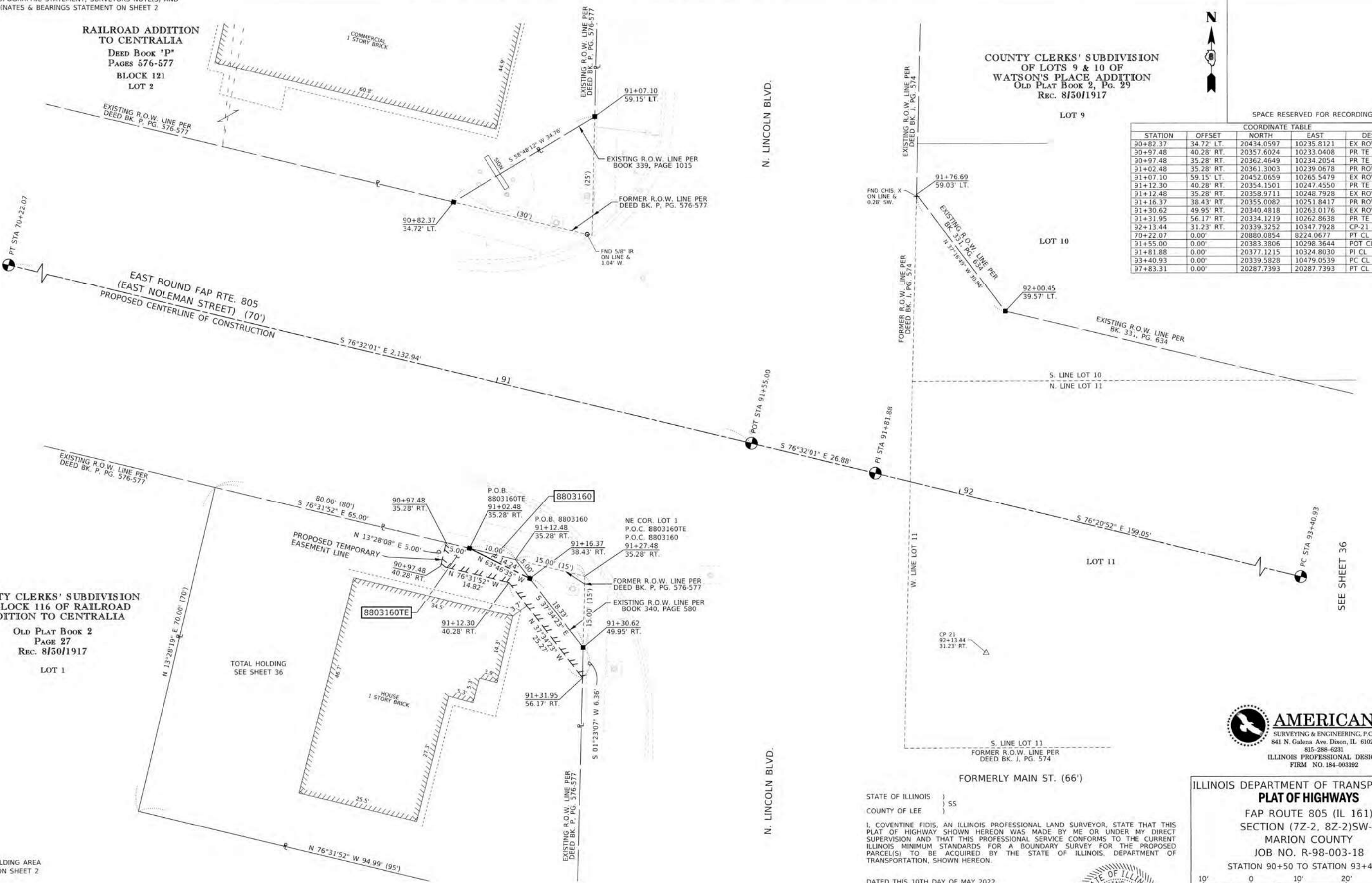
COORDINATE TABLE				
STATION	OFFSET	NORTH	EAST	DESCRIPTION
90+82.37	34.72' LT.	20434.0597	10235.8121	EX ROW CORNER
90+97.48	40.28' RT.	20357.6024	10233.0408	PR TE CORNER
90+97.48	35.28' RT.	20362.4649	10234.2054	PR TE CORNER
91+02.48	35.28' RT.	20361.3003	10239.0678	PR ROW CORNER
91+07.10	59.15' LT.	20452.0659	10265.5479	EX ROW CORNER
91+12.30	40.28' RT.	20354.1501	10247.4550	PR TE CORNER
91+12.48	35.28' RT.	20358.9711	10248.7928	EX ROW CORNER
91+16.37	38.43' RT.	20355.0082	10251.8417	PR ROW CORNER
91+30.62	49.95' RT.	20340.4818	10263.0176	EX ROW CORNER
91+31.95	56.17' RT.	20334.1219	10262.8638	PR TE CORNER
92+13.44	31.23' RT.	20339.3252	10347.7928	CP-21 IR W/ALUM CAP
70+22.07	0.00'	20880.0854	8224.0677	PT CL
91+55.00	0.00'	20383.3806	10298.3644	POT CL
91+81.88	0.00'	20377.1215	10324.8030	PI CL
93+40.93	0.00'	20339.5828	10479.0539	PC CL
97+83.31	0.00'	20287.7393	20287.7393	PT CL

RAILROAD ADDITION TO CENTRALIA
DEED BOOK 'P'
PAGES 576-577
BLOCK 121
LOT 2

COUNTY CLERKS' SUBDIVISION OF LOTS 9 & 10 OF WATSON'S PLACE ADDITION
OLD PLAT BOOK 2, PG. 29
REC. 8/50/1917

EAST BOUND FAP RTE. 805 (EAST NOLEMAN STREET) (70')
PROPOSED CENTERLINE OF CONSTRUCTION

COUNTY CLERKS' SUBDIVISION OF BLOCK 116 OF RAILROAD ADDITION TO CENTRALIA
OLD PLAT BOOK 2
PAGE 27
REC. 8/50/1917
LOT 1



* SEE TOTAL HOLDING AREA SOURCE TABLE ON SHEET 2

Parcel No.	Owner	Total Holding (Acres)	Fee Simple Acquisition (Acres)	Easements (Acres)	Permanent Tax Number Affected	Property Acquired By
8803160	WILSON EUGENE GORMANN TITLE REPORT NO. 18-2017MO-678.0	0.1381	0.0004	0.1377	14-00-057-426	

PARCEL NO.	OWNER	TOTAL HOLDING ACRES	FEE SIMPLE ACQUISITION		EASEMENTS		EASEMENT PURPOSE	PERMANENT TAX NUMBER AFFECTED	PROPERTY ACQUIRED BY			
			ACRES	SQ FT	ACRES	ACRES				TE = TEMPORARY	SQ FT	
8803160	WILSON EUGENE GORMANN TITLE REPORT NO. 18-2017MO-678.0	0.1381	0.0004	16	0.1377	0.0036	TE	156	TE	SIDEWALK CONSTRUCTION & GRADING	14-00-057-426	

STATE OF ILLINOIS)
COUNTY OF LEE) SS

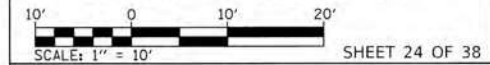
I, COVENTINE FIDIS, AN ILLINOIS PROFESSIONAL LAND SURVEYOR, STATE THAT THIS PLAT OF HIGHWAY SHOWN HEREON WAS MADE BY ME OR UNDER MY DIRECT SUPERVISION AND THAT THIS PROFESSIONAL SERVICE CONFORMS TO THE CURRENT ILLINOIS MINIMUM STANDARDS FOR A BOUNDARY SURVEY FOR THE PROPOSED PARCEL(S) TO BE ACQUIRED BY THE STATE OF ILLINOIS, DEPARTMENT OF TRANSPORTATION, SHOWN HEREON.

DATED THIS 10TH DAY OF MAY 2022

l.f.d.
COVENTINE FIDIS, PLS NO. 35-2159
LICENSE EXPIRATION DATE: 11/30/2022



ILLINOIS DEPARTMENT OF TRANSPORTATION
PLAT OF HIGHWAYS
FAP ROUTE 805 (IL 161)
SECTION (7Z-2, 8Z-2)SW-1
MARION COUNTY
JOB NO. R-98-003-18
STATION 90+50 TO STATION 93+40.93



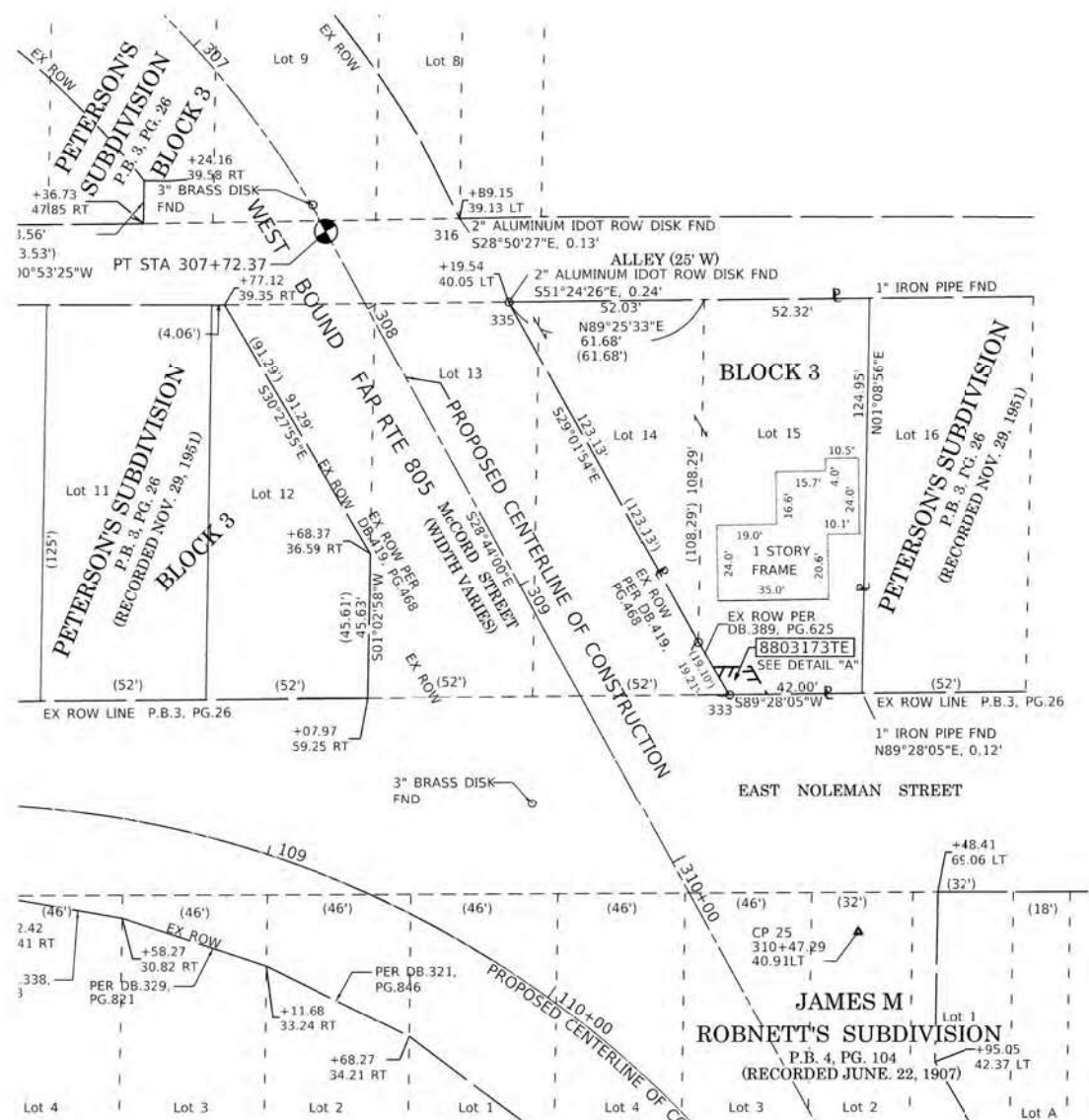
ILLINOIS DEPARTMENT OF TRANSPORTATION
OFFICE OF HIGHWAYS PROJECT IMPLEMENTATION/REGION 5/DISTRICT 8
1102 EASTPORT PLAZA DRIVE
COLLINGSVILLE, ILLINOIS 62234-6198

F.A.P. RTE.	SECTION	COUNTY	TOTAL SHEETS	SHEET NO.
805	(7Z-2, 8Z-2)SW-1	MARION	100	86
COMPLETION DATE OF FIELD WORK PERFORMED		CONTRACT NO. 76L29		
LAND SURVEY:	12/18/2019	ROW STAKING:		
FED. ROAD DIST. NO.	ILLINOIS	FED. AID PROJECT		

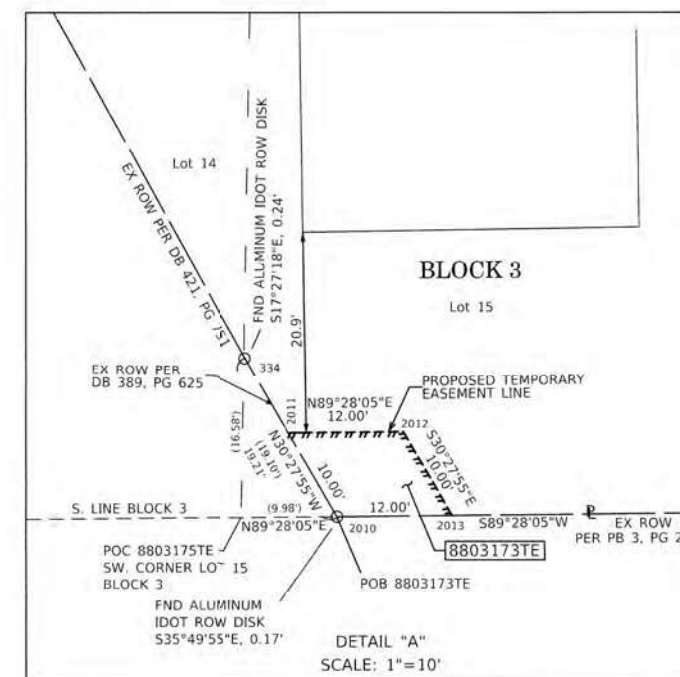
SEE LEGENDS, TOPOGRAPHIC STATEMENT, SURVEYORS NOTE(S) AND BASIS OF COORDINATES & BEARINGS STATEMENT ON SHEET 2



SPACE RESERVED FOR RECORDING OFFICER



COORDINATE TABLE					
POINT NO	STATION	OFFSET	NORTH	EAST	DESCRIPTION
2010	309+61.88	41.27 LT	20325.5810	12178.3824	EX ROW CORNER
2011	309+51.88	40.97 LT	20334.2003	12173.3122	PR TE CORNER
2012	309+57.55	51.55 LT	20334.3117	12185.3117	PR TE CORNER
2013	309+67.55	51.85 LT	20325.6924	12190.3819	PR TE CORNER
25	310+47.29	40.91 LT	20250.5045	12219.1245	CP 25
333	309+62.05	41.29 LT	20325.4430	12178.3820	ROW DISK FND
334	309+42.90	40.64 LT	20341.9150	12168.7120	ROW DISK FND
	307+72.37	0.00'	20471.9138	12051.0883	PT CL
	313+27.42	0.00'	19985.2044	12317.9224	PC CL



PLANS PREPARED BY



804 Pierce Boulevard, Suite 300 • O'Fallon, Illinois 62269
 Phone: (618) 622-3040
 Illinois Professional Design Firm No. 184-000435
 License Expires 4/30/2023

STATE OF ILLINOIS)
) SS
 COUNTY OF ST CLAIR)

I, JACK D. ELLSWORTH, AN ILLINOIS PROFESSIONAL LAND SURVEYOR, STATE THAT I HAVE SURVEYED THE PLAT OF HIGHWAY SHOWN HEREON AND THAT THIS PROFESSIONAL SERVICE CONFORMS TO THE CURRENT ILLINOIS MINIMUM STANDARDS FOR A BOUNDARY SURVEY FOR THE PROPOSED PARCEL(S) TO BE ACQUIRED BY THE STATE OF ILLINOIS, DEPARTMENT OF TRANSPORTATION, SHOWN HEREON.

DATED 5/27/2022


 JACK D. ELLSWORTH, PLS NO. 2688
 LICENSE EXPIRATION DATE: 11/30/2022



ILLINOIS DEPARTMENT OF TRANSPORTATION
PLAT OF HIGHWAYS

FAP ROUTE 805 (IL 161)
 SECTION (7Z-2, 8Z-2)SW-1
 MARION COUNTY
 JOB NO. R-98-003-18

STATION 307+00 TO STATION 310+00



SHEET 26 OF 38

ILLINOIS DEPARTMENT OF TRANSPORTATION
 OFFICE OF HIGHWAYS PROJECT IMPLEMENTATION/REGION 5/DISTRICT 8
 1102 EASTPORT PLAZA DRIVE
 COLLINGSVILLE, ILLINOIS 62234-6198

F.A.P. RTE.	SECTION	COUNTY	TOTAL SHEETS	SHEET NO.
805	(7Z-2, 8Z-2)SW-1	MARION	100	88

CONTRACT NO. 76L29
 FEDERAL AID PROJECT

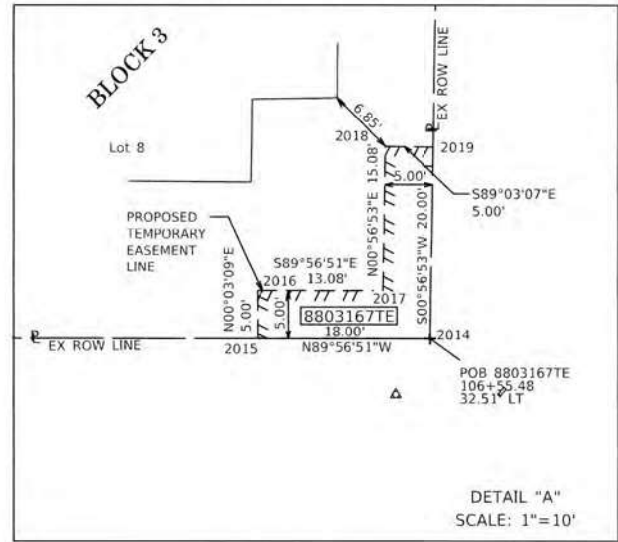
PARCEL NO.	OWNER	TOTAL HOLDING ACRES	FEE SIMPLE ACQUISITION		REMAINDER ACRES	EASEMENTS		PERMANENT TAX NUMBER AFFECTED	PROPERTY ACQUIRED BY
			GROSS ACRES	SQ FT		PE = PERMANENT ACRES	TE = TEMPORARY SQ FT		
8803173	KAREN SNYDER TITLE REPORT NO. 18-2017MO-635.0	0.2236			0.2236	0.0024 TE	104 TE	14-00-072-421	TREE REMOVAL, SIDEWALK CONSTRUCTION & GRADING

COMPLETION DATE OF FIELD WORK PERFORMED	
LAND SURVEY: 10/29/2019	ROW STAKING: 02/15/2022

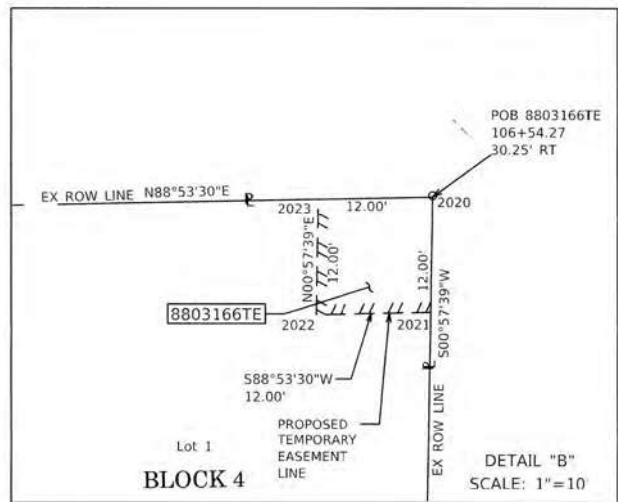
SEE LEGENDS, TOPOGRAPHIC STATEMENT, SURVEYORS NOTE(S) AND BASIS OF COORDINATES & BEARINGS STATEMENT ON SHEET 2



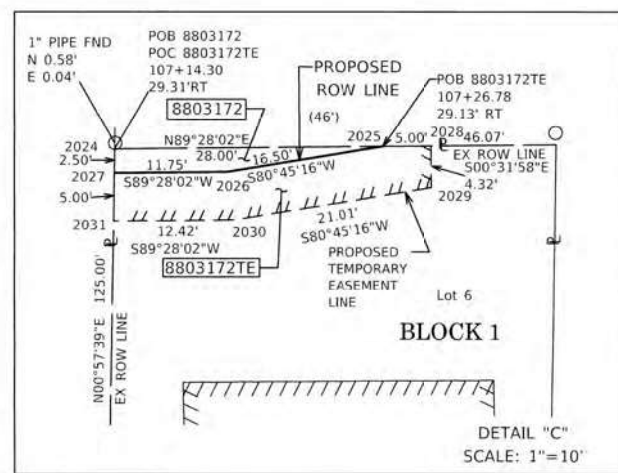
SPACE RESERVED FOR RECORDING OFFICER



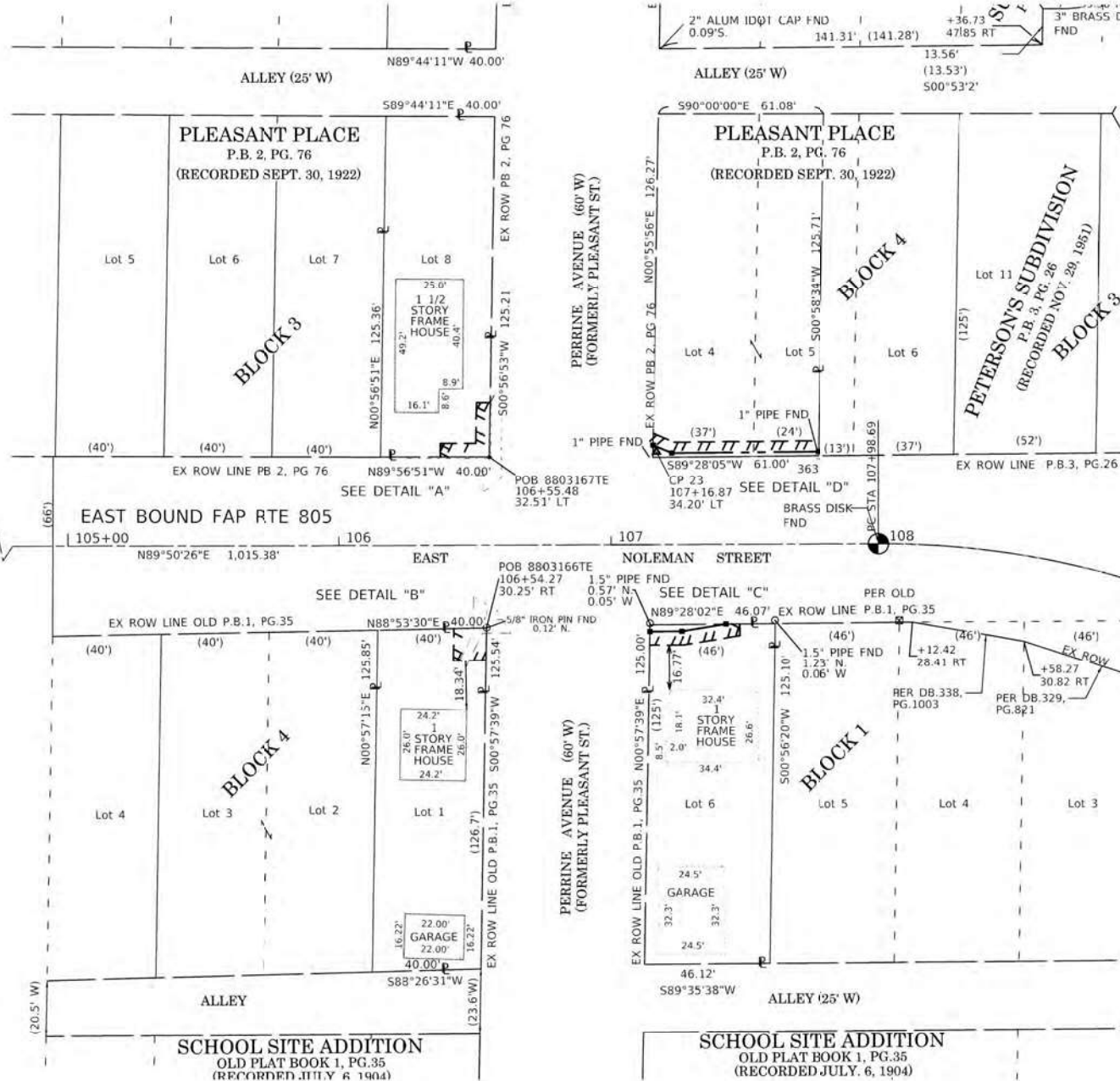
DETAIL "A"
SCALE: 1"=10'



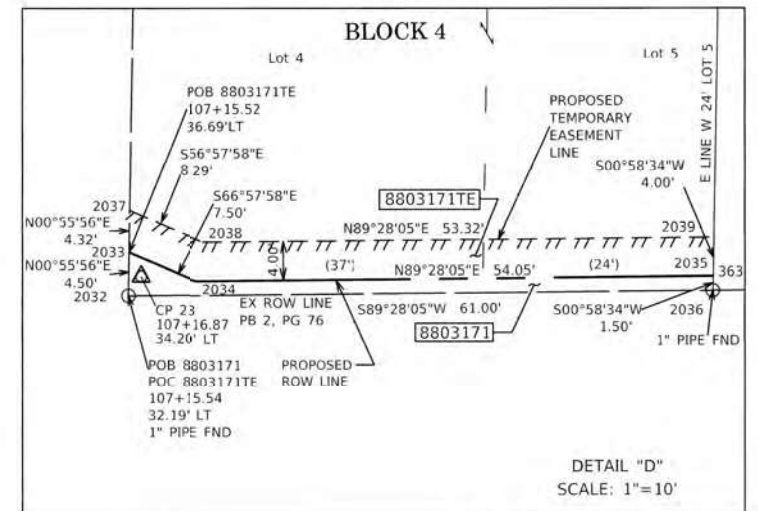
DETAIL "B"
SCALE: 1"=10'



DETAIL "C"
SCALE: 1"=10'



POINT NO	STATION	OFFSET	COORDINATE TABLE		DESCRIPTION
			NORTH	EAST	
2014	106+55.48	32.51 LT	20322.6715	11789.3904	EX ROW CORNER
2015	106+37.48	32.57 LT	20322.6881	11771.3904	PR TE CORNER
2016	106+37.57	37.57 LT	20327.6881	11771.3950	PR TE CORNER
2017	106+50.58	37.52 LT	20327.6761	11784.4725	PR TE CORNER
2018	106+50.87	52.60 LT	20342.7515	11784.7220	PR TE CORNER
2019	106+55.87	52.50 LT	20342.6688	11789.7213	PR TE CORNER
2020	106+54.27	30.25 RT	20259.6823	11776.3542	EX ROW CORNER
2021	106+54.04	42.25 RT	20247.9161	11788.1508	PR TE CORNER
2022	106+42.44	42.44 RT	20247.6840	11776.1530	PR TE CORNER
2023	106+42.27	30.45 RT	20259.6823	11776.3542	PR TE CORNER
2024	107+14.30	29.13 RT	20261.0144	11848.3789	EX ROW CORNER
2025	107+42.30	30.41 RT	20261.2748	11876.3776	PR ROW CORNER
2026	107+26.00	31.74 RT	20258.6232	11860.0882	PR ROW CORNER
2027	107+14.25	31.81 RT	20258.5139	11848.3369	PR ROW CORNER
2028	107+47.30	29.10 RT	20261.3213	11881.3774	PR TE CORNER
2029	107+147.33	33.42 RT	20257.0048	11881.4176	PR TE CORNER
2030	107+26.58	36.73 RT	20253.6285	11860.6755	PR TE CORNER
2031	107+14.15	36.81 RT	20253.5129	11848.2531	PR TE CORNER
2032	107+15.54	32.19 LT	20322.5270	11849.4460	EX ROW CORNER
2033	107+15.62	36.69 LT	20327.0264	11849.5192	PR ROW CORNER
2034	107+22.52	33.74 LT	20324.0918	11856.4213	PR ROW CORNER
2035	107+76.57	34.09 LT	20324.5936	11910.4689	PR ROW CORNER
2036	107+76.54	32.59 LT	20323.0933	11910.4434	EX ROW CORNER
2037	107+15.71	41.01 LT	20331.3431	11849.5895	EX ROW CORNER
2038	107+23.33	37.75 LT	20328.0994	11857.2185	EX ROW CORNER
2039	107+76.65	38.09 LT	20328.5925	11910.5371	EX ROW CORNER
23	107+16.87	34.20 LT	20324.5387	11850.7747	CP 23
	97+83.31	0.00'	20287.7393	10917.3144	PT CL
	107+98.69	0.00'	20290.5633	11932.6857	PC CL



DETAIL "D"
SCALE: 1"=10'

PLANS PREPARED BY



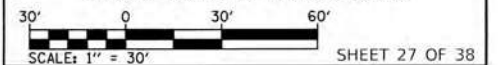
604 Pierce Boulevard, Suite 300 • O'Fallon, Illinois 62269
Phone: (618) 622-3040
Illinois Professional Design Firm No. 184-000435
License Expires 4/30/2023

ILLINOIS DEPARTMENT OF TRANSPORTATION

DEPARTMENT OF HIGHWAYS

FAP ROUTE 805 (IL 161)
SECTION (7Z-2, 8Z-2)SW-1
MARION COUNTY
JOB NO. R-98-003-18

STATION 105+00 TO STATION 108+00



ILLINOIS DEPARTMENT OF TRANSPORTATION
OFFICE OF HIGHWAYS PROJECT IMPLEMENTATION/REGION 5/DISTRICT 8
1102 EASTPORT PLAZA DRIVE
COLLINGSVILLE, ILLINOIS 62234-6198

F.A.P. RTE.	SECTION	COUNTY	TOTAL SHEETS	SHEET NO.
805	(7Z-2, 8Z-2) SW-1	MARION	100	89

COMPLETION DATE OF FIELD WORK PERFORMED	
LAND SURVEY: 10/29/2019	ROW STAKING: 02/15/2022

FED. ROAD DIST. NO.	ILLINOIS	FED. AID PROJECT

PARCEL NO.	OWNER	TOTAL HOLDING ACRES	FEE SIMPLE ACQUISITION		REMAINDER ACRES	EASEMENTS		PERMANENT TAX NUMBER AFFECTED	PROPERTY ACQUIRED BY
			GROSS ACRES	SQ FT		PE = PERMANENT TE = TEMPORARY ACRES	SQ FT		
8083171	CENTRALIA MEDICAL SERVICES BUILDING ASSOCIATION TITLE REPORT NO. 18-2019MO-701.0	0.1765	0.0023	102	0.1742	0.0056 TE	246 TE	14-00-071-680	FEE DOC. 2021R04159 TE DOC 2021R04160
8803172	BETHANY E. NANGLE TITLE REPORT NO. 18-2019MO-700.0	0.1323	0.0011	50	0.1312	0.0038 TE	165 TE	14-00-066-270	
8803167	KEVIN V. MILLER, LENITA I. MILLER TITLE REPORT NO. 18-2017MO-682.0	0.1150				0.0038 TE	165 TE	14-00-071-660	
8803166	DORIS PRICE TITLE REPORT NO. 18-2017MO-681.0	0.1153				0.0033 TE	144 TE	14-00-066-385	DOC 2021R01650

STATE OF ILLINOIS)
) SS
COUNTY OF ST CLAIR)

I, JACK D. ELLSWORTH, AN ILLINOIS PROFESSIONAL LAND SURVEYOR, STATE THAT I HAVE SURVEYED THE PLAT OF HIGHWAY SHOWN HEREON AND THAT THIS PROFESSIONAL SERVICE CONFORMS TO THE CURRENT ILLINOIS MINIMUM STANDARDS FOR A BOUNDARY SURVEY FOR THE PROPOSED PARCEL(S) TO BE ACQUIRED BY THE STATE OF ILLINOIS DEPARTMENT OF TRANSPORTATION, SHOWN HEREON.

DATED 5/27/2022
Jack D. Ellsworth
JACK D. ELLSWORTH, PLS NO. 2688
LICENSE EXPIRATION DATE: 11/30/2022



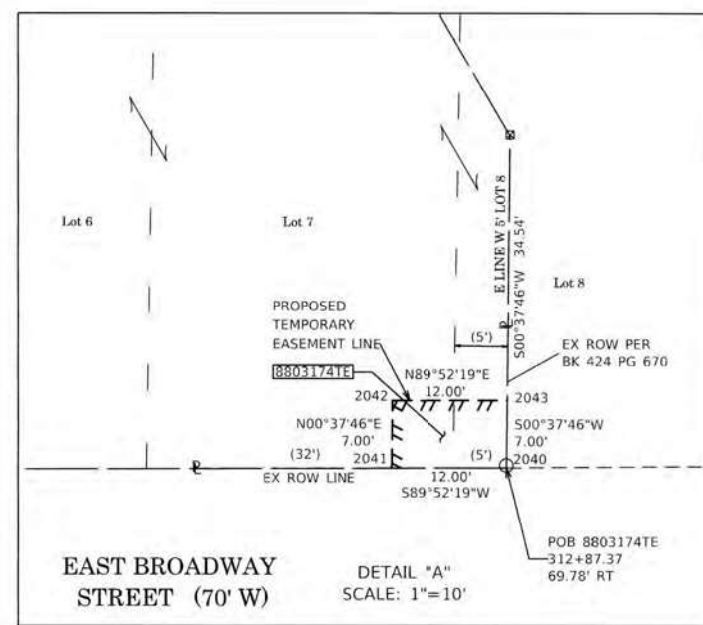
SEE LEGENDS, TOPOGRAPHIC STATEMENT, SURVEYORS NOTE(S) AND BASIS OF COORDINATES & BEARINGS STATEMENT ON SHEET 2

POINT NO	STATION	OFFSET	NORTH	EAST	DESCRIPTION
2040	312+87.37	69.78 RT	19986.7781	12237.4792	EX ROW CORNER
2041	312+81.63	80.32 RT	19986.7513	12225.4793	PR TE CORNER
2042	312+75.54	76.86 RT	19993.7504	12225.5879	PR TE CORNER
2043	312+81.27	66.35 RT	19993.7772	12237.5561	EX TE CORNER
2044	313+68.95	58.26 RT	19918.4630	12289.5240	POC
2045	313+73.56	50.36 RT	19918.4875	12298.8774	EX ROW CORNER
2046	314+23.08	50.34 RT	19874.7788	12328.8345	PR TE CORNER
2047	314+51.11	50.33 RT	19850.9876	12347.1096	PR TE CORNER
2048	314+50.99	57.33 RT	19846.7234	12341.5583	PR TE CORNER
2049	314+23.21	57.34 RT	19870.5147	12323.2832	PR TE CORNER

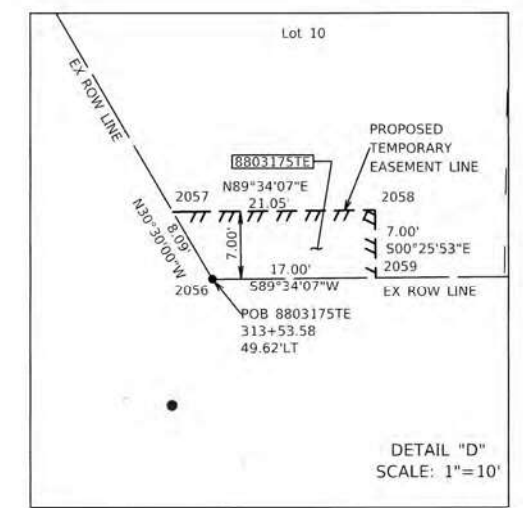
POINT NO	STATION	OFFSET	NORTH	EAST	DESCRIPTION
2050	314+54.27	61.92 LT	19918.8083	12436.6110	EX ROW CORNER
2051	314+59.11	67.36 LT	19918.8239	12443.6130	PR TE CORNER
2052	314+72.52	56.70 LT	19902.5912	12443.2604	PR TE CORNER
2053	314+85.89	56.68 LT	19893.2664	12451.3057	PR TE CORNER
2054	314+85.81	49.68 LT	19888.6937	12446.0057	PR TE CORNER
2055	314+69.69	49.68 LT	19900.0508	12436.2069	EX ROW CORNER
2056	313+53.58	49.62 LT	19987.9278	12373.5239	EX ROW CORNER
2057	313+44.89	49.62 LT	19994.8971	12369.4187	PR TE CORNER
2058	313+56.41	67.82 LT	19995.0556	12390.4707	PR TE CORNER
2059	313+63.03	64.23 LT	19988.0558	12390.5234	PR TE CORNER
	313+73.56	0.00'	19985.2044	12317.9224	PC CL
28	313+95.93	37.41' RT	19905.7595	12322.7427	CP 28



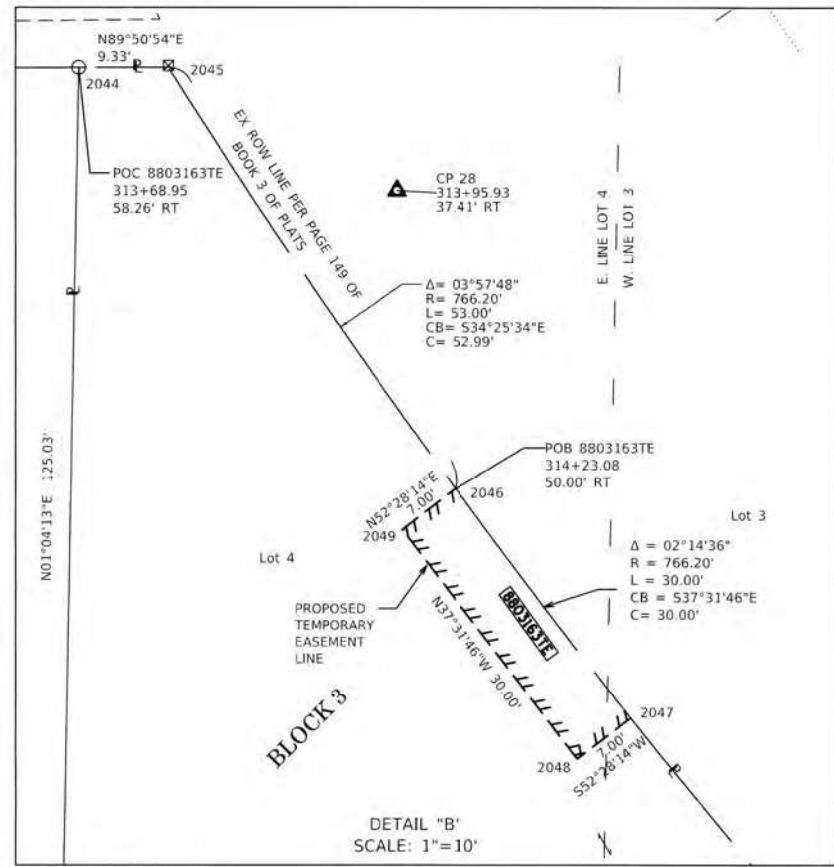
SPACE RESERVED FOR RECORDING OFFICER



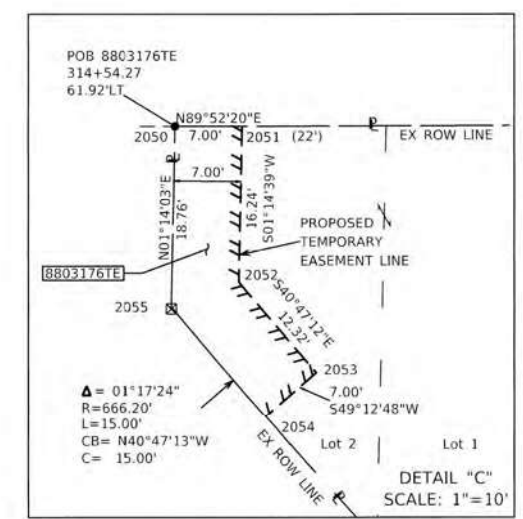
DETAIL "A"
SCALE: 1"=10'



DETAIL "D"
SCALE: 1"=10'



DETAIL "B"
SCALE: 1"=10'



DETAIL "C"
SCALE: 1"=10'

PLANS PREPARED BY
HORNER SHIFRIN
WWW.HORNERSHIFRIN.COM

504 Pierce Boulevard, Suite 300 • O'Fallon, Illinois 62269
Phone: (618) 622-3040
Illinois Professional Design Firm No. 184-000435
License Expires 4/30/2023

STATE OF ILLINOIS)
) SS
COUNTY OF ST CLAIR)

I, JACK D. ELLSWORTH, AN ILLINOIS PROFESSIONAL LAND SURVEYOR,
STATE THAT I HAVE SURVEYED THE PLAT OF HIGHWAY SHOWN HEREON AND THAT THIS
PROFESSIONAL SERVICE CONFORMS TO THE CURRENT ILLINOIS MINIMUM STANDARDS FOR
A BOUNDARY SURVEY FOR THE PROPOSED PARCEL(S) TO BE ACQUIRED BY THE STATE OF
ILLINOIS, DEPARTMENT OF TRANSPORTATION, SHOWN HEREON.

DATED 5/27/2022
Jack D. Ellsworth
JACK D. ELLSWORTH, PLS NO. 2688
LICENSE EXPIRATION DATE: 11/30/2022



PARCEL NO.	OWNER	TOTAL HOLDING ACRES	FEE SIMPLE ACQUISITION		REMAINDER ACRES	EASEMENTS		PERMANENT TAX NUMBER AFFECTED	PROPERTY ACQUIRED BY
			GROSS ACRES	SQ FT		PE = PERMANENT TE = TEMPORARY ACRES	SQ FT		
8803174	MARY ANN MILLER TITLE REPORT NO. 18-2019MO-698.0	0.2823				0.0019 TE	84 TE	14-00-062-816	SIDEWALK CONSTRUCTION & GRADING
8803163	ROBERT BRINK, KATHLEEN M BOWEN, IN JOINT TENANCY TITLE REPORT NO. 18-2017MO-637.0	0.1591				0.0048 TE	207 TE	14-00-065-941	SIDEWALK CONSTRUCTION & GRADING
8803176	WILLIAM E. TOCKSTEIN & LISA M. TOCKSTEIN HUSBAND & WIFE AS JOINT TENANTS TITLE REPORT NO. 18-2017MO-636.0	0.1072				0.0050 TE	218 TE	14-00-065-921	SIDEWALK CONSTRUCTION & GRADING
8803175	ANTHONY M. PAPE & ANDREA PAPE AS JOINT TENANTS TITLE REPORT NO. 18-2019MO-699.0	0.1922				0.0031 TE	133 TE	14-00-065-901	SIDEWALK CONSTRUCTION & GRADING

ILLINOIS DEPARTMENT OF TRANSPORTATION
PLAT OF HIGHWAYS
FAP ROUTE 805 (IL 161)
SECTION (7Z-2, 8Z-2)SW-1
MARION COUNTY
JOB NO. R-98-003-18
STATION 312+00 TO STATION 316+00

30' 0 30' 60'
SCALE: 1" = 30'

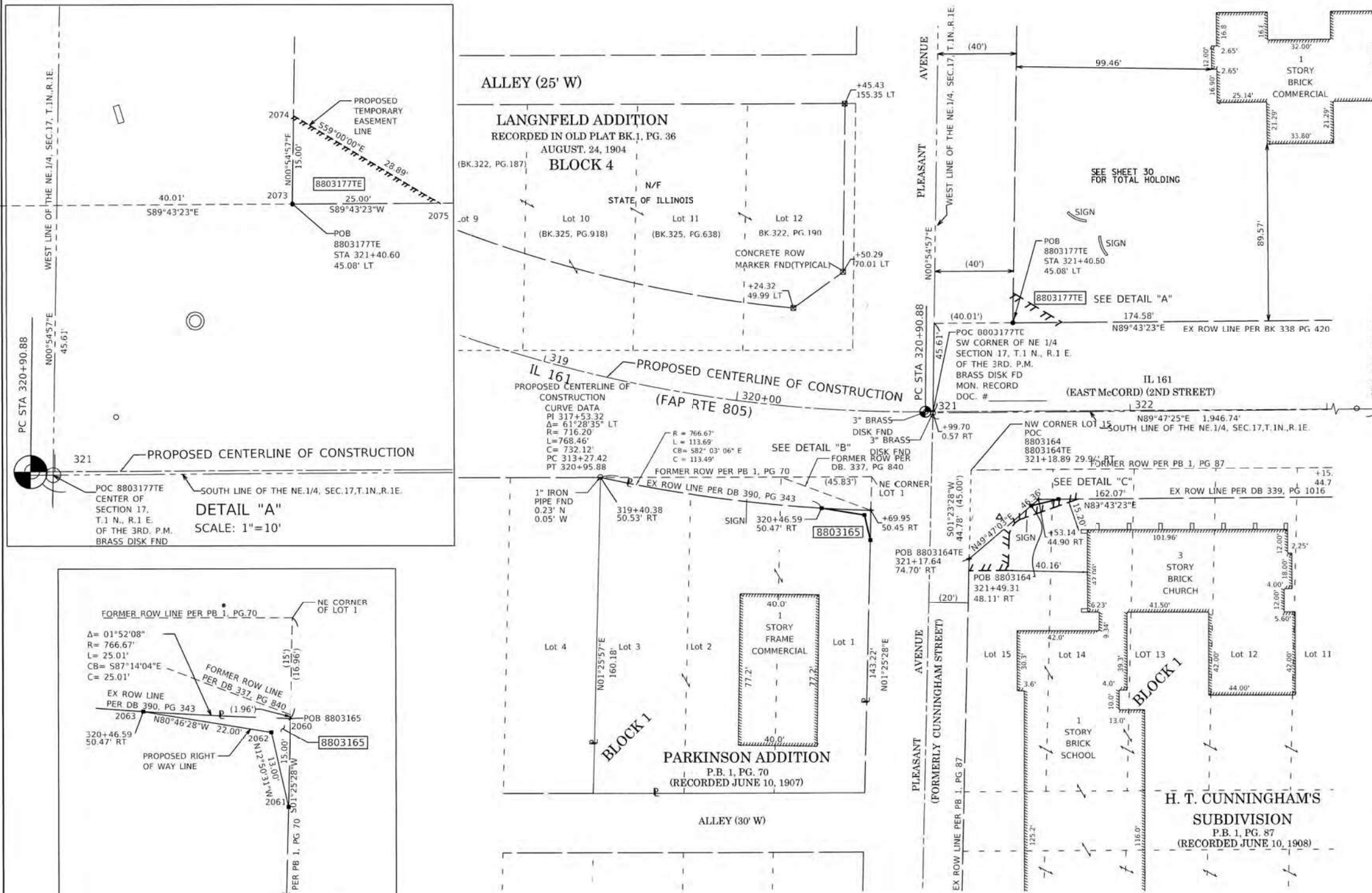
ILLINOIS DEPARTMENT OF TRANSPORTATION
OFFICE OF HIGHWAYS PROJECT IMPLEMENTATION/REGION 5/DISTRICT 8
1102 EASTPORT PLAZA DRIVE
COLLINGSVILLE, ILLINOIS 62234-6198

F.A.P. RTE. 805	SECTION (7Z-2, 8Z-2)SW-1	COUNTY MARION	TOTAL SHEETS 100	SHEET NO. 90
COMPLETION DATE OF FIELD WORK PERFORMED			CONTRACT NO. D876L29	
LAND SURVEY: 10/29/2019	ROW STAKING: 02/15/2022	FED. ROAD DIST. NO. ILLINOIS	FED. AID PROJECT	

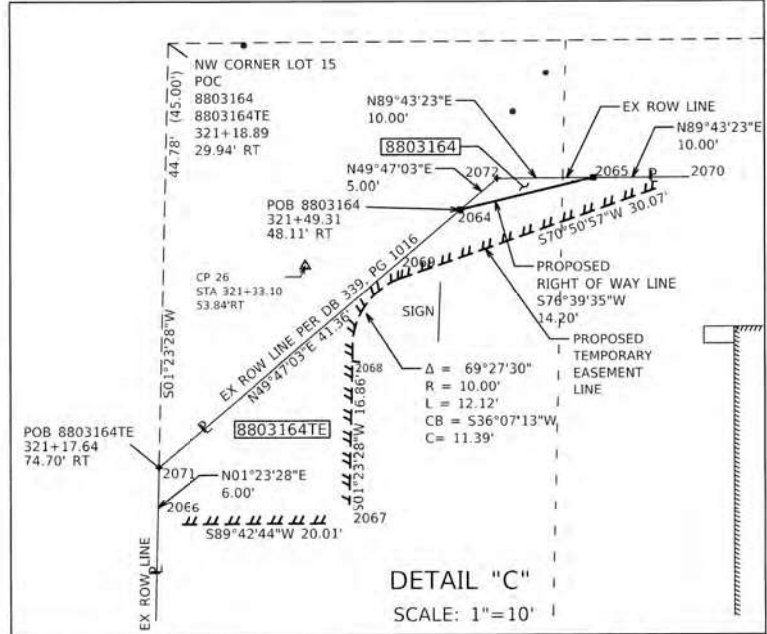
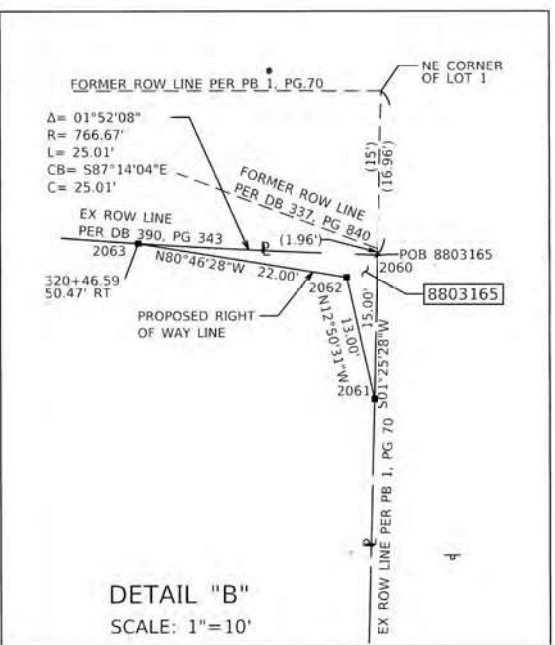
SEE LEGENDS, TOPOGRAPHIC STATEMENT, SURVEYORS NOTE(S) AND BASIS OF COORDINATES & BEARINGS STATEMENT ON SHEET 2



SPACE RESERVED FOR RECORDING OFFICER



COORDINATE TABLE					
POINT NO	STATION	OFFSET	NORTH	EAST	DESCRIPTION
2060	320+69.95	50.45 RT	19563.2604	12920.9864	EX ROW CORNER
2061	320+70.06	65.45 RT	19548.2650	12920.6136	PR ROW CORNER
2062	320+66.99	52.88 RT	19560.9398	12917.7241	PR ROW CORNER
2063	320+46.59	50.47 RT	19564.4669	12896.0087	PR ROW CORNER
2064	321+49.32	48.11 RT	19565.3940	13002.1638	PR ROW CORNER
2065	321+63.15	44.89 RT	19568.6706	13015.9818	PR ROW CORNER
2066	321+17.47	80.70 RT	19532.6940	12970.4386	PR TE CORNER
2067	321+37.48	80.67 RT	19532.7944	12990.4469	PR TE CORNER
2068	321+37.95	63.82 RT	19549.6495	12990.8562	PR TE CORNER
2069	321+44.70	54.64 RT	19558.8533	12997.5728	PR TE CORNER
2070	321+73.15	44.87 RT	19568.7189	13025.9817	PR TE CORNER
2071	321+17.64	74.70 RT	19538.6922	12970.5843	EX ROW CORNER
2072	321+53.14	44.90 RT	19568.6223	13005.0819	EX ROW CORNER
2073	321+40.60	45.08 LT	19658.5612	12993.1142	EX ROW CORNER
2074	321+40.90	60.08 LT	19673.5593	12993.3539	PR TE CORNER
2075	321+65.60	45.12 LT	19658.6820	13018.1139	PR TE CORNER
26	321+33.10	53.84 RT	19559.6040	12985.9696	CP 26
	320+95.88	0.00'	19613.3110	12948.5559	PT CL
	340+42.62	0.00'	19620.4375	14895.2851	POE CL



PLANS PREPARED BY
HORNER SHIFRIN
WWW.HORNERSHIFRIN.COM

804 Pierce Boulevard, Suite 300 • O'Fallon, Illinois 62269
Phone: (618) 622-3040
Illinois Professional Design Firm No. 184-000435
License Expires 4/30/2023

STATE OF ILLINOIS)
COUNTY OF ST. CLAIR)
I, JACK D. ELLSWORTH, AN ILLINOIS PROFESSIONAL LAND SURVEYOR,
STATE THAT I HAVE SURVEYED THE PLAT OF HIGHWAY SHOWN HEREON AND THAT THIS
PROFESSIONAL SERVICE CONFORMS TO THE CURRENT ILLINOIS MINIMUM STANDARDS FOR
A BOUNDARY SURVEY FOR THE PROPOSED PARCEL(S) TO BE ACQUIRED BY THE STATE OF
ILLINOIS, DEPARTMENT OF TRANSPORTATION, SHOWN HEREON.

DATED 5/27/2022
Jack D. Ellsworth
JACK D. ELLSWORTH, PLS NO. 2688
LICENSE EXPIRATION DATE: 11/30/2022



PARCEL NO.	OWNER	TOTAL HOLDING ACRES	FEE SIMPLE ACQUISITION		REMAINDER ACRES	EASEMENTS		PERMANENT TAX NUMBER AFFECTED	PROPERTY ACQUIRED BY
			GROSS ACRES	SQ FT		PE = PERMANENT ACRES	TE = TEMPORARY SQ FT		
8083177	THE CENTRALIA FOUNDATION TITLE REPORT NO. MO-640.0	7.4				0.0043 TE	187 TE	SIDEWALK CONSTRUCTION & GRADING	14-17-000-008 DOC 2021R02957
8803165	HOLLYWOOD HAIR, LLC SERIES 1 -REAL ESTATE, AN ILLINOIS LIMITED LIABILITY SERIES TITLE REPORT NO. MO-639.0	0.4735	0.0012	53	0.4723				14-00-067-693 DOC 2021R02958
8803164	TRINITY LUTHERAN CHURCH OF CENTRALIA, ILLINOIS AKA TRINITY LUTHERAN CHURCH TITLE REPORT NO. MO-638.0	3.4845	0.0004	16	3.4841	0.0092 TE	400 TE	SIDEWALK CONSTRUCTION & GRADING	14-17-000-057 FEE DOC 2021R02414 TE DOC 2021R02415

ILLINOIS DEPARTMENT OF TRANSPORTATION
PLAT OF HIGHWAYS
FAP ROUTE 805 (IL 161)
SECTION (7Z-2, 8Z-2)SW-1
MARION COUNTY
JOB NO. R-98-003-18
STATION 319+00 TO STATION 322+00

30' 0 30' 60'
SCALE: 1" = 30'
SHEET 29 OF 38

ILLINOIS DEPARTMENT OF TRANSPORTATION
OFFICE OF HIGHWAYS PROJECT IMPLEMENTATION REGION 5/DISTRICT 8
1102 EASTPORT PLAZA DRIVE
COLLINGSVILLE, ILLINOIS 62234-6198

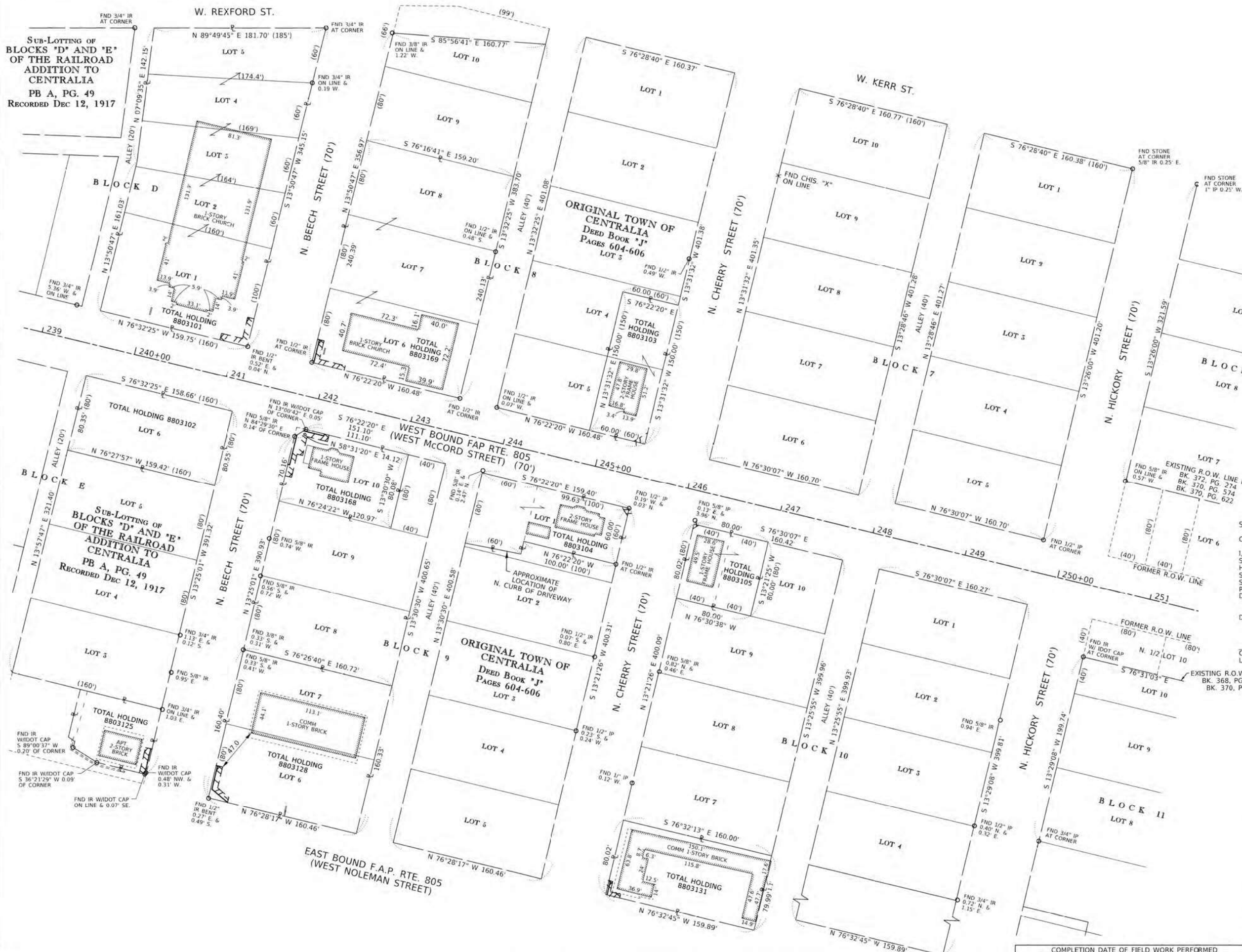
F.A.P. RTE.	SECTION	COUNTY	TOTAL SHEETS	SHEET NO.
805	(7Z-2, 8Z-2) SW-1	MARION	100	91

COMPLETION DATE OF FIELD WORK PERFORMED
LAND SURVEY: 10/29/2019 ROW STAKING: 02/15/2022
FED. ROAD DIST. NO. ILLINOIS FED. AID PROJECT

SEE LEGENDS, TOPOGRAPHIC STATEMENT, SURVEYORS NOTE(S) AND BASIS OF COORDINATES & BEARINGS STATEMENT ON SHEET 2



SPACE RESERVED FOR RECORDING OFFICER



SUB-LOTTING OF BLOCKS 'D' AND 'E' OF THE RAILROAD ADDITION TO CENTRALIA PB A, PG. 49 RECORDED DEC 12, 1917

SUB-LOTTING OF BLOCKS 'D' AND 'E' OF THE RAILROAD ADDITION TO CENTRALIA PB A, PG. 49 RECORDED DEC 12, 1917

ORIGINAL TOWN OF CENTRALIA DEED BOOK 'J' PAGES 604-606 LOT 3

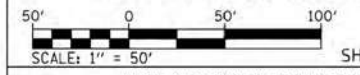
ORIGINAL TOWN OF CENTRALIA DEED BOOK 'J' PAGES 604-606 LOT 5

STATE OF ILLINOIS)
 COUNTY OF LEE) SS
 I, COVENTINE FIDIS, AN ILLINOIS PROFESSIONAL LAND SURVEYOR, STATE THAT I HAVE SURVEYED THE PLAT OF HIGHWAY SHOWN HEREON AND THAT THIS PROFESSIONAL SERVICE CONFORMS TO THE CURRENT ILLINOIS MINIMUM STANDARDS FOR A BOUNDARY SURVEY FOR THE PROPOSED PARCEL(S) TO BE ACQUIRED BY THE STATE OF ILLINOIS, DEPARTMENT OF TRANSPORTATION, SHOWN HEREON.

DATED THIS 10TH DAY OF MAY 2022
 COVENTINE FIDIS, PLS NO. 35-2159
 LICENSE EXPIRATION DATE: 11/30/2022



ILLINOIS DEPARTMENT OF TRANSPORTATION
PLAT OF HIGHWAYS
 FAP ROUTE 805 (IL 161)
 SECTION (7Z-2, 8Z-2)SW-1
 MARION COUNTY
 JOB NO. R-98-003-18
 TOTAL HOLDING & BLOCK LAYOUT



SHEET 31 OF 38

ILLINOIS DEPARTMENT OF TRANSPORTATION
 OFFICE OF HIGHWAYS PROJECT IMPLEMENTATION/REGION 5/DISTRICT 8
 1102 EASTPORT PLAZA DRIVE
 COLLINGSVILLE, ILLINOIS 62234-6198

F.A.P. RTE.	SECTION	COUNTY	TOTAL SHEETS	SHEET NO.
805	(7Z-2, 8Z-2)SW-1	MARION	100	93

COMPLETION DATE OF FIELD WORK PERFORMED	
LAND SURVEY: 12/18/2019	ROW STAKING: FED. ROAD DIST. NO. 8
ILLINOIS FED. AID PROJECT	

SEE LEGENDS, TOPOGRAPHIC STATEMENT, SURVEYORS NOTE(S) AND BASIS OF COORDINATES & BEARINGS STATEMENT ON SHEET 2



SPACE RESERVED FOR RECORDING OFFICER



STATE OF ILLINOIS
 COUNTY OF LEE
 I, COVENTINE FIDIS, AN ILLINOIS PROFESSIONAL LAND SURVEYOR, STATE THAT THIS PLAT OF HIGHWAY SHOWN HEREON WAS MADE BY ME OR UNDER MY DIRECT SUPERVISION AND THAT THIS PROFESSIONAL SERVICE CONFORMS TO THE CURRENT ILLINOIS MINIMUM STANDARDS FOR A BOUNDARY SURVEY FOR THE PROPOSED PARCEL(S) TO BE ACQUIRED BY THE STATE OF ILLINOIS, DEPARTMENT OF TRANSPORTATION, SHOWN HEREON.

DATED THIS 10TH DAY OF MAY 2022

C. F. F.
 COVENTINE FIDIS, PLS. NO. 35-2159
 LICENSE EXPIRATION DATE: 11/30/2022



ILLINOIS DEPARTMENT OF TRANSPORTATION
PLAT OF HIGHWAYS
 FAP ROUTE 805 (IL 161)
 SECTION (7Z-2, 8Z-2)SW-1
 MARION COUNTY
 JOB NO. R-98-003-18
 TOTAL HOLDING & BLOCK LAYOUT

50' 0 50' 100'
 SCALE: 1" = 50'

SHEET 32 OF 38

ILLINOIS DEPARTMENT OF TRANSPORTATION
 OFFICE OF HIGHWAYS PROJECT IMPLEMENTATION/REGION 5/DISTRICT 8
 1102 EASTPORT PLAZA DRIVE
 COLLINGSVILLE, ILLINOIS 62234-6198

F.A.P. RTE.	SECTION	COUNTY	TOTAL SHEETS	SHEET NO.
805	(7Z-2, 8Z-2)SW-1	MARION	100	94

COMPLETION DATE OF FIELD WORK PERFORMED
 LAND SURVEY: 12/18/2019 ROW STAKING:

FED. ROAD DIST. NO. 8 ILLINOIS CONTRACT NO. 76L29
 FED. AID PROJECT

SEE LEGENDS, TOPOGRAPHIC STATEMENT, SURVEYORS NOTE(S) AND BASIS OF COORDINATES & BEARINGS STATEMENT ON SHEET 2



SPACE RESERVED FOR RECORDING OFFICER



STATE OF ILLINOIS)
 COUNTY OF LEE) SS

I, COVENTINE FIDIS, AN ILLINOIS PROFESSIONAL LAND SURVEYOR, STATE THAT I HAVE SURVEYED THE PLAT OF HIGHWAY SHOWN HEREON AND THAT THIS PROFESSIONAL SERVICE CONFORMS TO THE CURRENT ILLINOIS MINIMUM STANDARDS FOR A BOUNDARY SURVEY FOR THE PROPOSED PARCEL(S) TO BE ACQUIRED BY THE STATE OF ILLINOIS, DEPARTMENT OF TRANSPORTATION, SHOWN HEREON.

DATED THIS 10TH DAY OF MAY 2022

l.f.d.
 COVENTINE FIDIS, PLS NO. 35-2159
 LICENSE EXPIRATION DATE: 11/30/2022



ILLINOIS DEPARTMENT OF TRANSPORTATION
PLAT OF HIGHWAYS
 FAP ROUTE 805 (IL 161)
 SECTION (7Z-2, 8Z-2)SW-1
 MARION COUNTY
 JOB NO. R-98-003-18
 TOTAL HOLDING & BLOCK LAYOUT

SCALE: 1" = 50'

SHEET 33 OF 38

ILLINOIS DEPARTMENT OF TRANSPORTATION
 OFFICE OF HIGHWAYS PROJECT IMPLEMENTATION/REGION 5/DISTRICT 8
 1102 EASTPORT PLAZA DRIVE
 COLLINGSVILLE, ILLINOIS 62234-6198

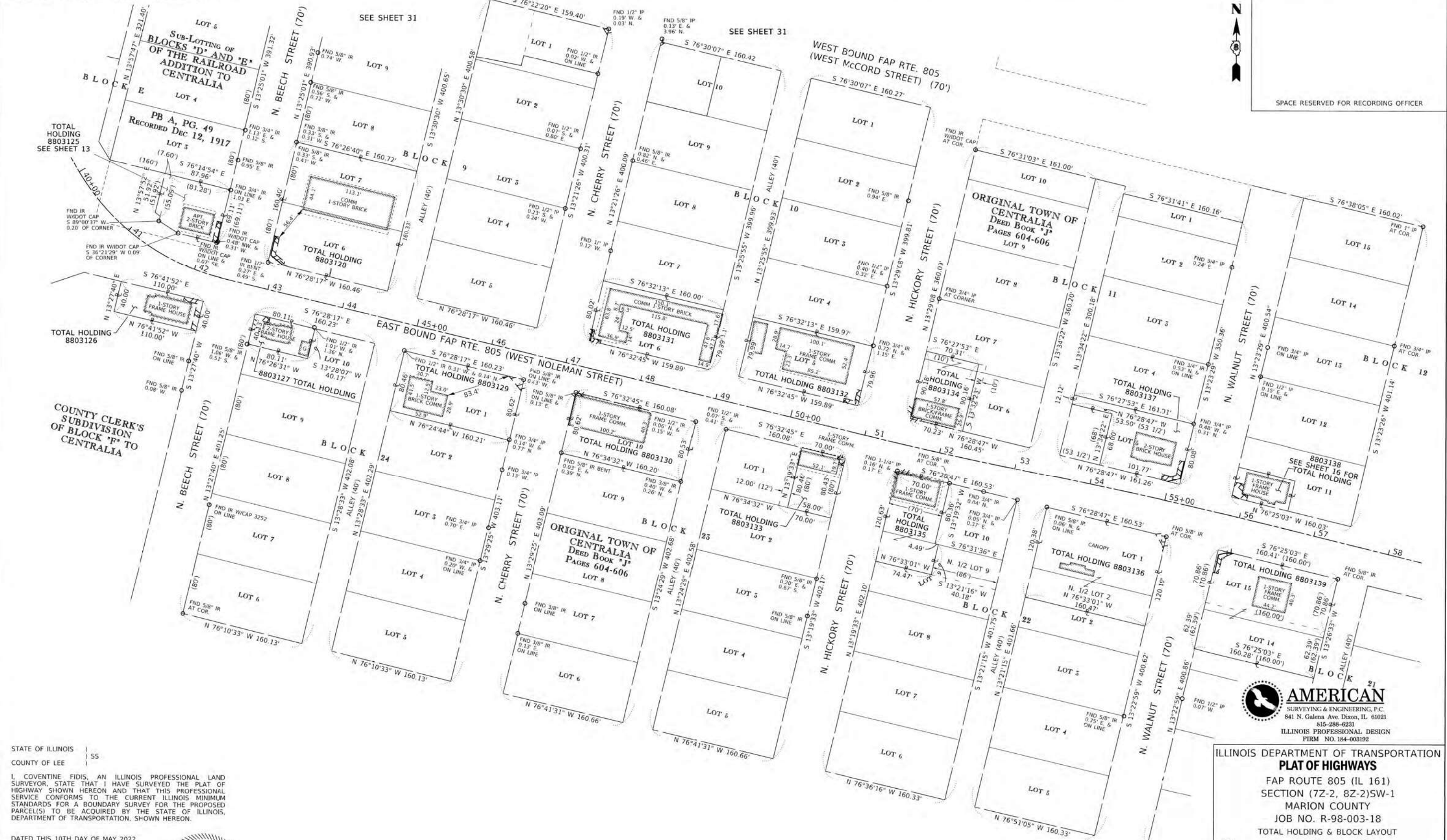
F.A.P. RTE.	SECTION	COUNTY	TOTAL SHEETS	SHEET NO.
805	(7Z-2, 8Z-2)SW-1	MARION	100	95

COMPLETION DATE OF FIELD WORK PERFORMED	
LAND SURVEY: 12/18/2019	ROW STAKING:

SEE LEGENDS, TOPOGRAPHIC STATEMENT, SURVEYORS NOTE(S) AND BASIS OF COORDINATES & BEARINGS STATEMENT ON SHEET 2



SPACE RESERVED FOR RECORDING OFFICER



STATE OF ILLINOIS)
COUNTY OF LEE)

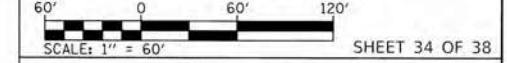
I, COVENTINE FIDIS, AN ILLINOIS PROFESSIONAL LAND SURVEYOR, STATE THAT I HAVE SURVEYED THE PLAT OF HIGHWAY SHOWN HEREON AND THAT THIS PROFESSIONAL SERVICE CONFORMS TO THE CURRENT ILLINOIS MINIMUM STANDARDS FOR A BOUNDARY SURVEY FOR THE PROPOSED PARCEL(S) TO BE ACQUIRED BY THE STATE OF ILLINOIS, DEPARTMENT OF TRANSPORTATION, SHOWN HEREON.

DATED THIS 10TH DAY OF MAY 2022

lfid.
COVENTINE FIDIS, PLS. NO. 35-2159
LICENSE EXPIRATION DATE: 11/30/2022



ILLINOIS DEPARTMENT OF TRANSPORTATION
PLAT OF HIGHWAYS
FAP ROUTE 805 (IL 161)
SECTION (7Z-2, 8Z-2)SW-1
MARION COUNTY
JOB NO. R-98-003-18
TOTAL HOLDING & BLOCK LAYOUT



ILLINOIS DEPARTMENT OF TRANSPORTATION
OFFICE OF HIGHWAYS PROJECT IMPLEMENTATION/REGION 5/DISTRICT 8
1102 EASTPORT PLAZA DRIVE
COLLINGSVILLE, ILLINOIS 62234-6198

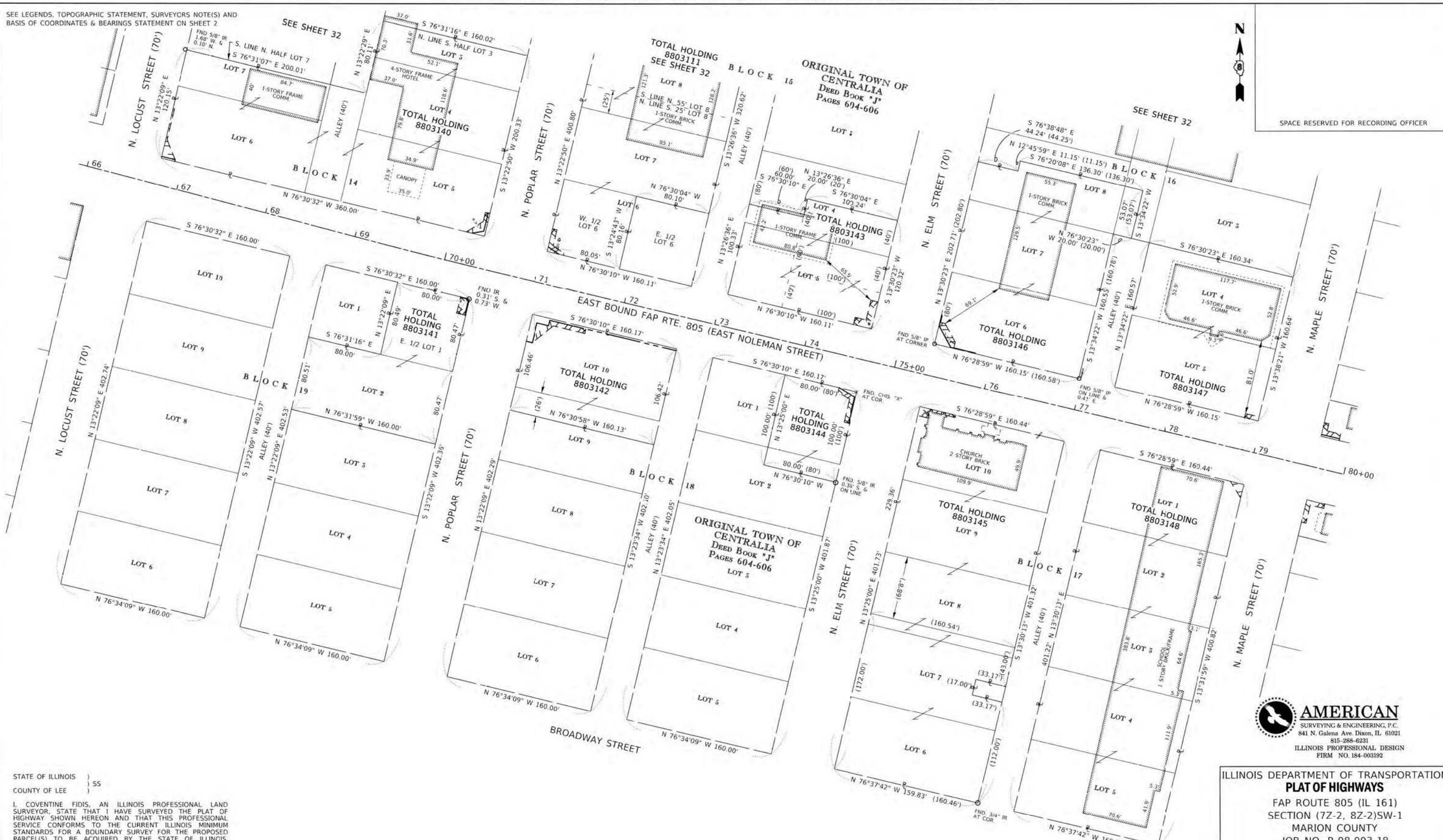
F.A.P. RTE.	SECTION	COUNTY	TOTAL SHEETS	SHEET NO.
805	(7Z-2, 8Z-2)SW-1	MARION	100	96

COMPLETION DATE OF FIELD WORK PERFORMED		CONTRACT NO. 76L29	
LAND SURVEY: 12/18/2019	ROW STAKING:	FED. ROAD	DIST. NO. 8

SEE LEGENDS, TOPOGRAPHIC STATEMENT, SURVEYORS NOTE(S) AND BASIS OF COORDINATES & BEARINGS STATEMENT ON SHEET 2



SPACE RESERVED FOR RECORDING OFFICER




STATE OF ILLINOIS)
COUNTY OF LEE) SS

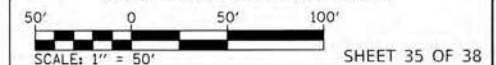
I, COVENTINE FIDIS, AN ILLINOIS PROFESSIONAL LAND SURVEYOR, STATE THAT I HAVE SURVEYED THE PLAT OF HIGHWAY SHOWN HEREON AND THAT THIS PROFESSIONAL SERVICE CONFORMS TO THE CURRENT ILLINOIS MINIMUM STANDARDS FOR A BOUNDARY SURVEY FOR THE PROPOSED PARCEL(S) TO BE ACQUIRED BY THE STATE OF ILLINOIS, DEPARTMENT OF TRANSPORTATION, SHOWN HEREON.

DATED THIS 10TH DAY OF MAY 2022

l.f.d.
COVENTINE FIDIS, PLS NO. 35-2159
LICENSE EXPIRATION DATE: 11/30/2022



ILLINOIS DEPARTMENT OF TRANSPORTATION
PLAT OF HIGHWAYS
FAP ROUTE 805 (IL 161)
SECTION (7Z-2, 8Z-2)SW-1
MARION COUNTY
JOB NO. R-98-003-18
TOTAL HOLDING & BLOCK LAYOUT



SHEET 35 OF 38

ILLINOIS DEPARTMENT OF TRANSPORTATION
OFFICE OF HIGHWAYS PROJECT IMPLEMENTATION/REGION 5/DISTRICT 8
1102 EASTPORT PLAZA DRIVE
COLLINGSVILLE, ILLINOIS 62234-6196

F.A.P. RTE.	SECTION	COUNTY	TOTAL SHEETS	SHEET NO.
805	(7Z-2, 8Z-2)SW-1	MARION	100	97
COMPLETION DATE OF FIELD WORK PERFORMED			CONTRACT NO. 76L29	
LAND SURVEY: 12/18/2019		ROW STAKING:		
FED. ROAD DIST. NO.	ILLINOIS	FED. AID PROJECT		

SEE LEGENDS, TOPOGRAPHIC STATEMENT, SURVEYORS NOTE(S) AND BASIS OF COORDINATES & BEARINGS STATEMENT ON SHEET 2



SPACE RESERVED FOR RECORDING OFFICER

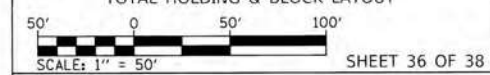
COUNTY CLERK'S SUBDIVISION OF LOTS 9 & 10 OF WATSON'S PLACE ADDITION Old Plat Book 2, Pg. 29

LOT 9
PARKSIDE SUBDIVISION NO. 1 OF WATSON'S PLACE ADDITION TO CENTRALIA Misc Book 4 Pages 397-399
BLOCK 1



ILLINOIS DEPARTMENT OF TRANSPORTATION
PLAT OF HIGHWAYS

FAP ROUTE 805 (IL 161)
SECTION (7Z-2, 8Z-2)SW-1
MARION COUNTY
JOB NO. R-98-003-18
TOTAL HOLDING & BLOCK LAYOUT



ILLINOIS DEPARTMENT OF TRANSPORTATION
OFFICE OF HIGHWAYS PROJECT IMPLEMENTATION/REGION 5/DISTRICT 8
1102 EASTPORT PLAZA DRIVE
COLLINGSVILLE, ILLINOIS 62234-6198

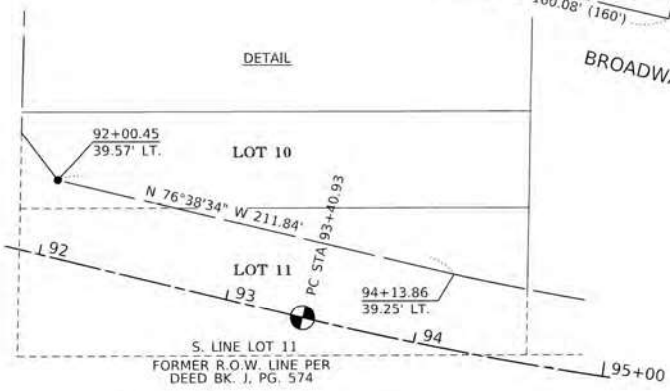
F.A.P. RTE.	SECTION	COUNTY	TOTAL SHEETS	SHEET NO.
805	(7Z-2, 8Z-2)SW-1	MARION	100	98
COMPLETION DATE OF FIELD WORK PERFORMED			CONTRACT NO. 76L29	
LAND SURVEY: 12/18/2019		ROW STAKING:		
FED. ROAD DIST. NO.	ILLINOIS	FED. AID PROJECT		

STATE OF ILLINOIS }
COUNTY OF LEE } SS

I, COVENTINE FIDIS, AN ILLINOIS PROFESSIONAL LAND SURVEYOR, STATE THAT I HAVE SURVEYED THE PLAT OF HIGHWAY SHOWN HEREON AND THAT THIS PROFESSIONAL SERVICE CONFORMS TO THE CURRENT ILLINOIS MINIMUM STANDARDS FOR A BOUNDARY SURVEY FOR THE PROPOSED PARCEL(S) TO BE ACQUIRED BY THE STATE OF ILLINOIS, DEPARTMENT OF TRANSPORTATION, SHOWN HEREON.


DATED THIS 10TH DAY OF MAY 2022

l.f.d.
COVENTINE FIDIS, PLS NO. 35-2159
LICENSE EXPIRATION DATE: 11/30/2022



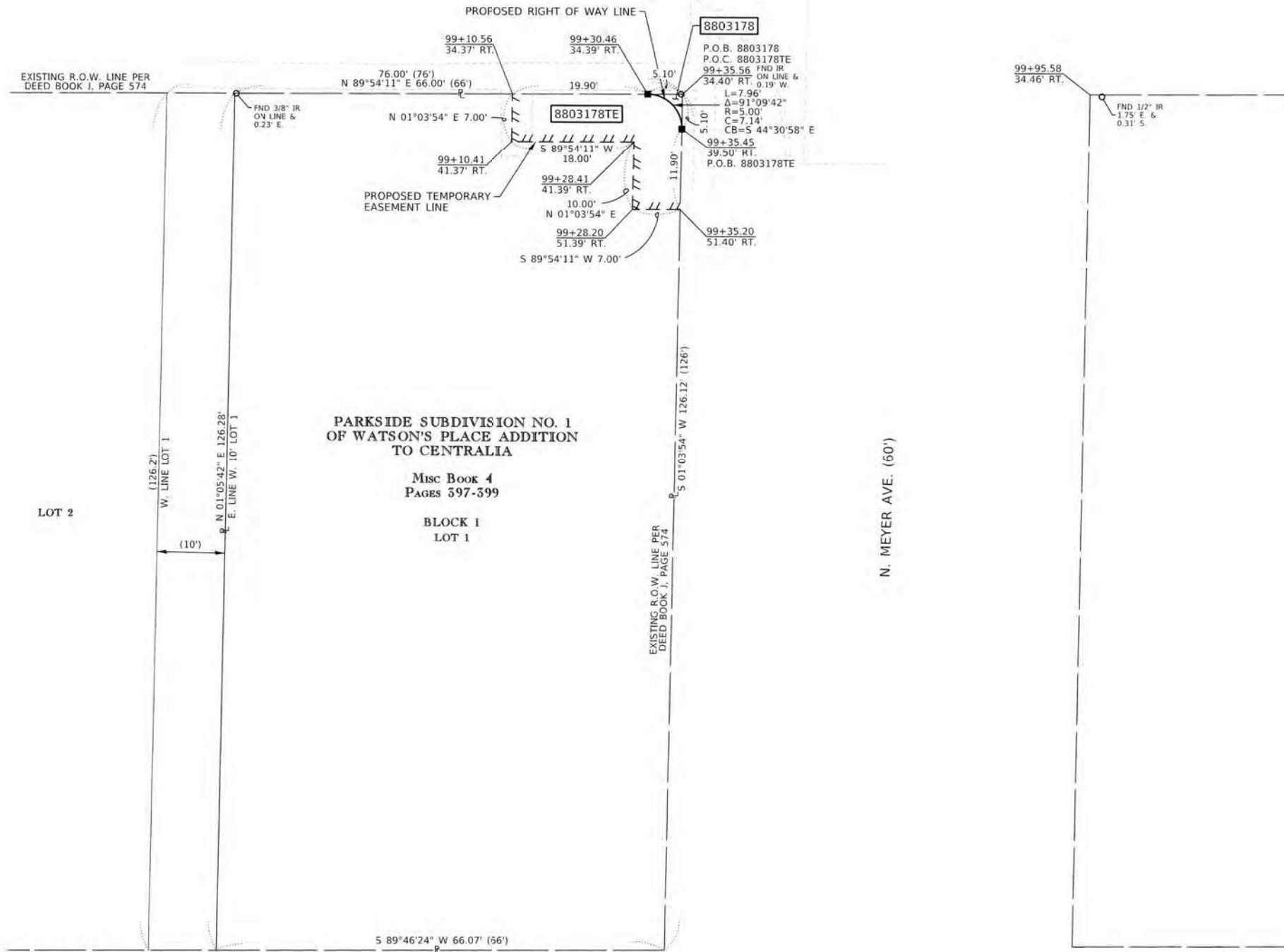
SEE LEGENDS, TOPOGRAPHIC STATEMENT, SURVEYORS NOTE(S) AND BASIS OF COORDINATES & BEARINGS STATEMENT ON SHEET 2

EAST BOUND FAP RTE. 805
(EAST NOLEMAN STREET)
PROPOSED CENTERLINE OF CONSTRUCTION



SPACE RESERVED FOR RECORDING OFFICER

STATION	OFFSET	COORDINATE TABLE		DESCRIPTION
		NORTH	EAST	
99+10.41	41.37' RT.	20246.7224	11044.5237	PR TE CORNER
99+10.56	34.37' RT.	20253.7227	11044.6538	PR TE CORNER
99+28.20	51.39' RT.	20236.7525	11062.3415	PR TE CORNER
99+28.41	41.39' RT.	20246.7529	11062.5274	PR TE CORNER
99+30.46	34.39' RT.	20253.7563	11064.5565	PR ROW CORNER
99+35.20	51.40' RT.	20236.7644	11069.3429	PR TE CORNER
99+35.45	39.50' RT.	20248.6634	11069.5641	PR ROW CORNER
99+35.56	34.40' RT.	20253.7649	11069.6589	EX ROW CORNER
97+83.31	0.00'	20287.7393	10917.3144	PT CL
107+98.69	0.00'	20290.5633	20290.5633	PC CL



PARKSIDE SUBDIVISION NO. 1
OF WATSON'S PLACE ADDITION
TO CENTRALIA

Misc Book 4
PAGES 597-599

BLOCK 1
LOT 1

STATE OF ILLINOIS } SS
COUNTY OF LEE }

I, COVENTINE FIDIS, AN ILLINOIS PROFESSIONAL LAND SURVEYOR, STATE THAT THIS PLAT OF HIGHWAY SHOWN HEREON WAS MADE BY ME OR UNDER MY DIRECT SUPERVISION AND THAT THIS PROFESSIONAL SERVICE CONFORMS TO THE CURRENT ILLINOIS MINIMUM STANDARDS FOR A BOUNDARY SURVEY FOR THE PROPOSED PARCEL(S) TO BE ACQUIRED BY THE STATE OF ILLINOIS, DEPARTMENT OF TRANSPORTATION, SHOWN HEREON.

DATED THIS 10TH DAY OF MAY 2022

lfid.
COVENTINE FIDIS, PLS NO. 35-2159
LICENSE EXPIRATION DATE: 11/30/2022



ILLINOIS DEPARTMENT OF TRANSPORTATION
PLAT OF HIGHWAYS
FAP ROUTE 805 (IL 161)
SECTION (7Z-2, 8Z-2)SW-1
MARION COUNTY
JOB NO. R-98-003-18
STATION 98+50 TO STATION 100+00

SCALE: 1" = 10'

SHEET 37 OF 38

* SEE TOTAL HOLDING AREA SOURCE TABLE ON SHEET 2

PARCEL NO.	OWNER	TOTAL HOLDING ACRES	FEE SIMPLE ACQUISITION		EASEMENTS		PERMANENT TAX NUMBER AFFECTED	PROPERTY ACQUIRED BY	
			ACRES	SQ FT	REMAINDER ACRES	PE = PERMANENT TE = TEMPORARY ACRES			EASEMENT PURPOSE
8803178	PAMELA J. ADAMS, SOLE HEIR OF RILLA MARIE RUBLE, DECEASED TITLE REPORT NO. 18-2017MO-693.0	0.1913	0.0001	6	0.1912	0.0055 TE	239 TE	SIDEWALK CONSTRUCTION & GRADING	14-00-063-870

COMPLETION DATE OF FIELD WORK PERFORMED		CONTRACT NO. 76L29	
LAND SURVEY: 12/18/2019	ROW STAKING:	FED. ROAD DIST. NO.	FED. AID PROJECT

SECTION CORNER AND CENTERLINE TIE SHEET



STATE OF ILLINOIS }
 COUNTY OF LEE } 55

I, COVENTINE FIDIS, AN ILLINOIS PROFESSIONAL LAND SURVEYOR, STATE THAT I HAVE SURVEYED THE PLAT OF HIGHWAY SHOWN HEREON AND THAT THIS PROFESSIONAL SERVICE CONFORMS TO THE CURRENT ILLINOIS MINIMUM STANDARDS FOR A BOUNDARY SURVEY FOR THE PROPOSED PARCEL(S) TO BE ACQUIRED BY THE STATE OF ILLINOIS, DEPARTMENT OF TRANSPORTATION, SHOWN HEREON.

DATED THIS 10TH DAY OF MAY 2022

l.f.f.
 COVENTINE FIDIS, PLS NO. 35-2159
 LICENSE EXPIRATION DATE: 11/30/2022

SPACE RESERVED FOR RECORDING OFFICER



COMPLETION DATE OF FIELD WORK PERFORMED

LAND SURVEY: 12/18/2019 ROW STAKING:

ILLINOIS DEPARTMENT OF TRANSPORTATION
PLAT OF HIGHWAYS
 FAP ROUTE 805 (IL 161)
 SECTION (7Z-2, 8Z-2)SW-1
 MARION COUNTY
 JOB NO. R-98-003-18
 TOTAL HOLDING & BLOCK LAYOUT

NOT TO SCALE SHEET 38 OF 38

ILLINOIS DEPARTMENT OF TRANSPORTATION
 OFFICE OF HIGHWAYS PROJECT IMPLEMENTATION/REGION 5/DISTRICT 8
 1102 EASTPORT PLAZA DRIVE
 COLLINGSVILLE, ILLINOIS 62234-6198

F.A.P. RTE.	SECTION	COUNTY	TOTAL SHEETS	SHEET NO.
805	(7Z-2, 8Z-2)SW-1	MARION	100	100

CONTRACT NO. 76L29

FED. ROAD DIST. NO. ILLINOIS FED. AID PROJECT