

04-28-2023 LETTING ITEM 159

CITY OF HERRIN PLANS FOR PROPOSED PARK AVENUE (ILLINOIS RTE 148) FAP 726 STREETSCAPE IMPROVEMENTS

SECTION NO.: 18-00071-00-MS

PROJECT LOCATION:

ADAMS STREET TO WALNUT STREET
ON NORTH PARK AVENUE

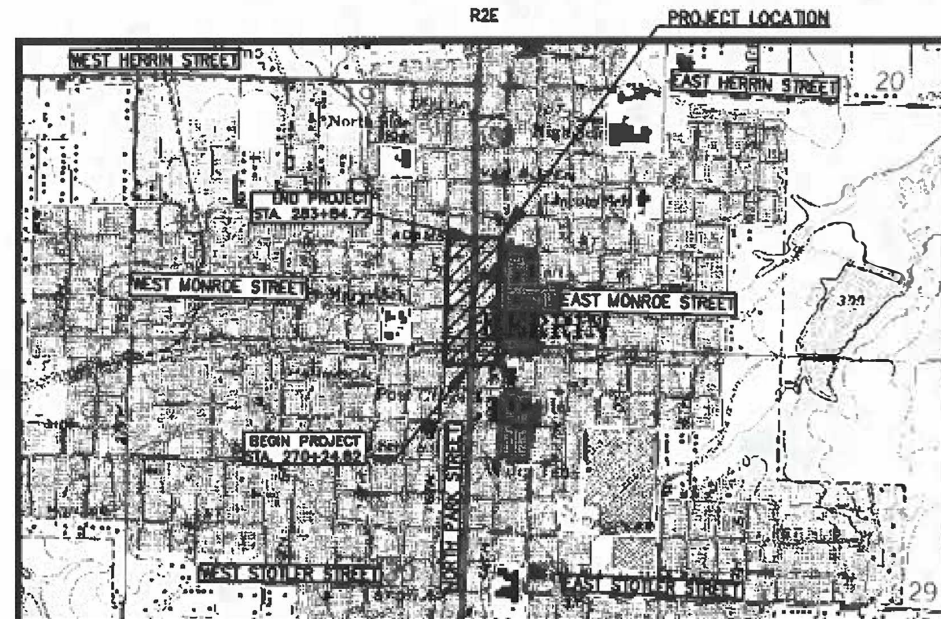

JOB NO.: C-99-001-23

PROJECT NO.: P35D (843)

TRAFFIC DATA - 2022
IL 148 - 12,300 ADT (5% HCV)
POSTED SPEED - 25 MPH

SH. NO.	INDEX OF SHEETS DESCRIPTION
1.	COVER SHEET
2.	GENERAL NOTES & HIGHWAY STANDARDS
3-5.	SUMMARY OF QUANTITIES
6-7.	TYPICAL SECTIONS
8-12.	SCHEDULES OF QUANTITIES
13-17.	REMOVAL SHEETS
18-23.	INTERSECTION AND CORNER DETAILS - ADAMS ST.
24-28.	INTERSECTION AND CORNER DETAILS - MADISON ST.
29-33.	INTERSECTION AND CORNER DETAILS - MONROE ST.
34-38.	INTERSECTION AND CORNER DETAILS - CHERRY ST.
39-44.	INTERSECTION AND CORNER DETAILS - WALNUT ST.
45-49.	DETAILS - PAVEMENT MARKING
50-55.	DETAILS - LANDSCAPING
56-58.	DETAILS - TRAFFIC SIGNAL
59-59.	DETAILS - ELECTRICAL & LIGHTING
70-73.	DETAILS - MANHOLES & INLETS

SCALES IN FEET

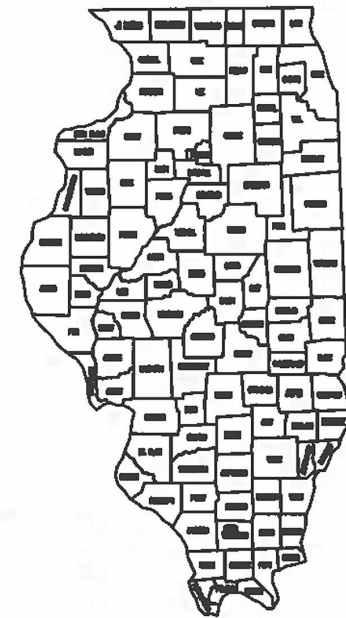


GROSS LENGTH = 1,359 FT = 0.26 MILES
NET LENGTH = 1,359 FT = 0.26 MILES

CONTRACTOR SHALL CONTACT J.U.L.I.E. OPERATOR AT 1-800-892-0123 FOR MARKING OF EXISTING UNDERGROUND UTILITIES. J.U.L.I.E. SHOULD BE CONTACTED A MINIMUM OF 96 HOURS IN ADVANCE OF CONSTRUCTION. CONTRACTOR SHALL MEET ALL REQUIREMENTS FOR CROSSING OF ANY EXISTING UTILITIES.

ROUTE NO.	SECTION	COUNTY	TOTAL SHEETS	SHEET NO.
FAP 726	18-00071-00-MS	WILLIAMSON	73	1
ILLINOIS		NORTH PARK AVENUE		

CONTRACT NO. 99695



STATE OF ILLINOIS
DEPARTMENT OF TRANSPORTATION

APPROVED: 2/15 2023
[Signature]
MAYOR, CITY OF HERRIN

PASSED: 2/23 2023
[Signature]
DISTRICT 9 ENGINEER OF LOCAL ROADS & STREETS

RELEASING FOR BID BASED ON LIMITED REVIEW: 2/23 2023
[Signature]
DEPUTY DIRECTOR OF HIGHWAYS, REGION 5 ENGINEER

PREPARED BY:
CLARIDA & ZIEGLER ENGINEERING
MARION, ILLINOIS

[Signature]
DATE: 2/15/23

EXPIRES: NOVEMBER 30, 2023

CONTRACT NO. 99695

ROUTE NO.	SECTION	COUNTY	TOTAL SHEETS	SHEET NO.
FAP 728	1B-00071- RUS	WILLIAMSON	73	2
ILLINOIS			NORTH PARK AVENUE	

CONTRACT NO. 99005

GENERAL NOTES

ALL SIDEWALK CONSTRUCTION SHALL MEET THE UNITED STATES ACCESS BOARD'S PUBLIC RIGHT-OF-WAY ACCESSIBILITY GUIDELINES (PROWAG) PUBLISHED JULY 26, 2011.

ALL SIDEWALKS SHALL HAVE A MAXIMUM CROSS SLOPE OF 2.0% (1:50). ALL SIDEWALKS SHALL HAVE A MINIMUM CROSS SLOPE OF 1.0% (1:100) TO FACILITATE DRAINAGE, UNLESS OTHERWISE SHOWN. ALL SIDEWALKS SHALL HAVE A MAXIMUM LONGITUDINAL SLOPE OF 5.0% (1:20).

THE CONTRACTOR SHOULD BE AWARE THAT NO EASEMENTS HAVE BEEN ACQUIRED FOR THESE IMPROVEMENTS AND SHALL KEEP ALL OPERATIONS CONFINED TO THE EXISTING RIGHT-OF-WAY.

THE CONTRACTOR SHALL VERIFY ALL DIMENSIONS AND CONDITIONS IN THE FIELD PRIOR TO ORDERING MATERIALS AND CONSTRUCTION.

PAVEMENT, SIDEWALK, TREES, PLANT MATERIAL, AND EXCESS EXCAVATION ARE TO BE REMOVED FROM SITE AND DISPOSED OF AS NOTED AND SPECIFIED.

ALL EARTH AREAS SHALL BE SLOPED TO DRAIN TO PREVENT PONDING OF ANY WATERS, MAXIMUM SLOPE SHALL BE 4:1 UNLESS OTHERWISE APPROVED BY THE ENGINEER.

THE COST FOR EARTH EXCAVATION NECESSARY TO COMPLETE THE WORK AS SHOWN ON THE PLANS AND AS DIRECTED BY THE ENGINEER SHALL BE INCLUDED IN THE CONTRACT.

ANY TREE ROOTS ENCOUNTERED DURING CONSTRUCTION SHALL BE EXCAVATED AND REMOVED TO A MINIMUM OF 6" BELOW THE SUB-GRADE OF THE PROPOSED SIDEWALK, OR AS DIRECTED BY THE ENGINEER. THE COST OF ROOT REMOVAL SHALL BE INCLUDED IN THE COST FOR PORTLAND CEMENT CONCRETE SIDEWALK OR PORTLAND CEMENT CONCRETE DRIVEWAY PAVEMENT OF THE THICKNESS SPECIFIED.

THE CONTRACTOR SHALL CLEAN ALL SOIL/DIRT DEPOSITED OR SPILLED ON ROADWAY AND SIDEWALK SURFACES AS A RESULT OF CONSTRUCTION.

ALL EARTH SURFACES DISTURBED BY CONSTRUCTION SHALL BE SEEDED AS SPECIFIED AND AS DIRECTED BY THE ENGINEER.

HIGHWAY STANDARDS

000001-08	STANDARD SYMBOLS ABBREVIATIONS & PATTERNS
001001-02	AREAS OF REINFORCEMENT BARS
001006	DECIMAL OF INCH & FOOT
280001-07	TEMPORARY EROSION CONTROL SYSTEMS
420001-10	PAVEMENT JOINTS
424001-11	PERPENDICULAR CURB RAMPS
424006-05	DIAGONAL CURB RAMPS
424011-04	CORNER PARALLEL CURB RAMPS
424016-05	MID-BLOCK CURB RAMPS
424021-06	DEPRESSED CORNER
424031-02	MEDIAN PEDESTRIAN CROSSINGS
602301-04	INLET TYPE A
604001-05	FRAME AND LIDS TYPE 1
604066-02	FRAME AND LIDS TYPE 15
606001-08	CONCRETE CURB TYPE B AND COMBINATION CONCRETE CURB AND GUTTER
606301-04	PC CONCRETE ISLANDS AND MEDIANS
606306-04	CORRUGATED PC CONCRETE MEDIANS
701001-02	OFF-RD OPERATIONS, 2L, 2W, 15' (4.5m) AWAY
701006-05	OFF-RD OPERATIONS, 2L, 2W, 15' (4.5m) TO 24" (600mm) FROM PAVEMENT EDGE
701602-10	URBAN LANE CLOSURE, MULTILANE, 1W OR 2W WITH BIDIRECTIONAL LEFT TURN LANE
701701-10	URBAN LANE CLOSURE, MULTILANE, INTERSECTION
701801-06	SIDEWALK, CORNER OR CROSSWALK CLOSURE
701901-08	TRAFFIC CONTROL DEVICES
720016-04	MAST ARM MOUNTED STREET NAME SIGNS
780001-05	TYPICAL PAVEMENT MARKINGS
782001-01	CURB REFLECTORS
805001-01	ELECTRICAL SERVICE INSTALL DETAILS
814001-03	HAND HOLES
814006-03	STANDARD PHASE DESIGNATION DIAGRAMS & PHASE SEQUENCE
862001-01	UNINTERRUPTABLE POWER SUPPLY UPS
873001-02	TRAFFIC SIGNAL GROUNDING & BONDING
876001-04	PEDESTRIAN PUSH BUTTON POST
877006-06	STEEL MAST ARM ASSEMBLY AND POLE WITH DUAL MAST ARMS
878001-11	CONCRETE FOUNDATION DETAILS
880006-01	TRAFFIC SIGNAL MOUNTING DETAILS
886001-01	DETECTOR LOOP INSTALLATIONS
BLR 22-9	TYPICAL APPLICATION OF TRAFFIC CONTROL DEVICES

LEGEND

HAND HOLE	MH		PROPOSED LANDSCAPING
FLOOD LIGHT			DETECTABLE WARNINGS
SIGNAL CONTROL BOX	S		8" PCC PAVEMENT
TRAFFIC SIGNAL			5" PCC SIDEWALK
ITEM REMOVAL	X		CONCRETE MEDIAN SURFACE, 4"
HANDHOLE (SIGNALS)			PAVEMENT MARKING (PREFORMED PLASTIC ON SIDE ROADS, PAINT ON IL 148)
WATER VALVES			CONCRETE CURB TYPE "B"
LIGHT POLE			HMA SURFACE
SIGN			SIDEWALK & ENTRANCE REMOVAL
WATER METER			PAVEMENT REMOVAL
INLET			HMA SURFACE REMOVAL
YARD HYDRANT			CURB & GUTTER REMOVAL
POWER POLE			
FENCE			
PROPOSED WATERMAIN			
STORMSEWER			
UNDERGROUND INTERNET			
EXISTING WATERMAIN			

HMA MIX TABLE

LOCATIONS:	PAVEMENT SURFACE
MIXTURE USE(S):	HOT-MIX ASPHALT SURFACE COURSE
PG:	PG 64-22
DESIGN AIR VOIDS:	4.0 %, N70
MIXTURE COMPOSITION: (GRADATION)	IL-9.5MM L
FRICTION AGGREGATE:	MIX "C"
MIXTURE WEIGHT:	112 LBS/SQ YD/IN
QUALITY MANAGEMENT PROGRAM:	QC/QA
SUBLOT SIZE:	NA
MATERIAL TRANSFER DEVICE:	NO

STATE OF ILLINOIS PROFESSIONAL DESIGN FIRM LICENSE NO. 184-004616	
REVISIONS	ALL RIGHTS RESERVED
DATE	NO.
 CLARIDA & ZIEGLER ENGINEERING CO. 410 North Court St, P.O. Box 937 Marion, Illinois 62959 Phone - (618)993-8411, Fax - (618)993-6730	
GENERAL NOTES HERRIN STREETSCAPES CITY OF HERRIN, IL	
Date	02/2023
OR By	PLD
CR'D By	CWB
Scale	Job No. 15019 Sheet No. 2 of 73

SUMMARY OF QUANTITIES

(CONTINUED)

ROUTE:	FAP 726 (IL RTE 148)	FAP 726 (IL RTE 148)
COUNTY:	WILLIAMSON	WILLIAMSON
LOCATION:	URBAN	URBAN
FUNDING:	80% FED. - 20% STATE	50% FED. - 50% STATE
TYPE CODE:	Y306, L (0028)	Y300, L (0028)

CODE NUMBER	ITEM DESCRIPTION	UNIT	TOTAL QUANTITY	QUANTITY	QUANTITY
60618300	CONCRETE MEDIAN SURFACE, 4"	SQ FT	122	122	
67100100	MOBILIZATION	L SUM	1	1	
70102632	TRAFFIC CONTROL AND PROTECTION, STANDARD 701602	L SUM	1	1	
70102640	TRAFFIC CONTROL AND PROTECTION, STANDARD 701801	L SUM	1	1	
* 78001110	PAINT PAVEMENT MARKING - LINE 4"	FOOT	470	470	
* 78001150	PAINT PAVEMENT MARKING - LINE 12"	FOOT	1,088	1,088	
* 78001180	PAINT PAVEMENT MARKING - LINE 24"	FOOT	224	224	
* 78003151	PREFORMED PLASTIC PAVEMENT MARKING, TYPE B STANDARD - LINE 12"	FOOT	624	624	
* 78003181	PREFORMED PLASTIC PAVEMENT MARKING, TYPE B STANDARD - LINE 24"	FOOT	146	146	
* 78011065	GROOVING FOR RECESSED PAVEMENT MARKING 13"	FOOT	624	624	
* 78011125	GROOVING FOR RECESSED PAVEMENT MARKING 25"	FOOT	146	146	
* 78200020	CURB REFLECTORS	EACH	24	24	
78300201	PAVEMENT MARKING REMOVAL - GRINDING	SQ FT	605	605	
* 81028350	UNDERGROUND CONDUIT, PVC, 2" DIA.	FOOT	100	100	
* 81028390	UNDERGROUND CONDUIT, PVC, 4" DIA.	FOOT	50	50	
* 82500335	LIGHTING CONTROLLER, PEDASTAL MOUNTED, 240 VOLT, 100 AMP	EACH	1	1	
* 84200500	REMOVAL OF LIGHTING UNIT, SALVAGE	EACH	1	1	
* 84200804	REMOVAL OF POLE FOUNDATION	EACH	20	20	
* 87301225	ELECTRIC CABLE IN CONDUIT, SIGNAL NO. 14-3C	FOOT	100	100	
* 87600100	PEDESTRIAN PUSH-BUTTON POST, TYPE 1	EACH	6	6	
* 88102717	PED SIGNAL HEAD, LED, 1-FACE, BRACKET MOUNTED WITH COUNTDOWN TIMER	EACH	24	24	
* 88600100	DETECTOR LOOP, TYPE 1	FOOT	630	630	
* 89502210	MODIFY EXISTING CONTROLLER CABINET	EACH	3	3	
* B2004120	TREE, MALUS PRAIRIFIRE (PRAIRIFIRE CRABAPPLE), 2-1/2" CALIPER, TREE FORM, BALLED AND BURLAPPED	EACH	2	2	
* C2005718	SHRUB, RHUS AROMATICA (FRAGRANT SUMAC), 18" WIDTH BALLED AND BURLAPPED	EACH	53	53	
* K0012975	PERENNIAL PLANTS, ORNAMENTAL TYPE, 4" POT	UNIT	8	8	
* K0012990	PERENNIAL PLANTS, ORNAMENTAL TYPE, GALLON POT	UNIT	7	7	


* SPECIALTY ITEMS

ROUTE NO.	SECTION	COUNTY	TOTAL SHEETS	SHEET NO.
FAP 726	18-00071-00-MS	WILLIAMSON	73	4
ILLINOIS		NORTH PARK AVENUE		

CONTRACT NO. 99695

STATE OF ILLINOIS PROFESSIONAL DESIGN FIRM LICENSE NO. 184-004515

REVISIONS	
DATE	NO.



CLARIDA & ZIEGLER
ENGINEERING CO.
410 North Court St, P.O. Box 937
Marion, Illinois 62959
Phone - (618)993-6411, Fax - (618)993-6750

SUMMARY OF QUANTITIES
HERRIN STREETSCAPES
CITY OF HERRIN, IL

Date	02/20/23	DR. By	PLD	CK'D By	CWB
Scale		Job No.	15019	Sheet No.	3 of 73

SUMMARY OF QUANTITIES

(CONTINUED)


CODE NUMBER	ITEM DESCRIPTION	UNIT	ROUTE: FAP 726 (IL RTE 148) FAP 726 (IL RTE 148)		
			TOTAL QUANTITY	QUANTITY	QUANTITY
* K0036118	MULCH PLACEMENT 3"	SQ YD	209	209	
* X0326654	ORNAMENTAL LIGHT UNIT, COMPLETE	EACH	14	14	
* X5640160	REMOVE FIRE HYDRANT AND VALVE ASSEMBLY	EACH	4	4	
X1200073	MANHOLE REMOVAL	EACH	2	2	
* X1400211	LIGHT POLE, SPECIAL, 30'	EACH	14		14
X6020084	MANHOLE, SPECIAL	EACH	3	3	
X6024240	INLETS, SPECIAL	EACH	10	10	
X6024242	INLETS, SPECIAL, NO. 1	EACH	1	1	
* X8050095	SERVICE INSTALLATON (SPECIAL)	EACH	1	1	
* X8140115	HANDHOLES TO BE ADJUSTED	EACH	4	4	
* X8300001	LIGHT POLE, SPECIAL	EACH	2		2
* X8760200	ACCESSIBLE PEDESTRIAN SIGNALS	EACH	24	24	
* D2C013G5	EVERGREEN, JUNIPERUS X MEDIA DAUB'S FROSTED (DAUB'S FROSTED JUNIPER), CONTAINER GROWN, 5-GALLON	EACH	58	58	
* XX009573	UNIT DUCT, 600V, 2-1C NO.8, 1/C NO. 10 GROUND, (USE-2), 1" DIA. POLYETHYLENE	FOOT	1,300	1,300	
* XX009574	UNIT DUCT, 600V, 4-1C NO.8, 1/C NO. 10 GROUND, (USE-2), 1" DIA. POLYETHYLENE	FOOT	100	100	
* XX009575	UNIT DUCT, 600V, 2-1C NO.10, 1/C NO. 12 GROUND, (USE-2), 1" DIA. POLYETHYLENE	FOOT	740	740	
# Z0076600	TRAINEES	HOUR	500		
# Z0076604	TRAINEES TRAINING PROGRAM GRADUATE	HOUR	500		

* SPECIALTY ITEMS # 0042

ROUTE NO.	SECTION	COUNTY	TOTAL SHEETS	SHEET NO.
FAP 726	18-00071-00-WS	WILLIAMSON	73	5
ILLINOIS		NORTH PARK AVENUE		

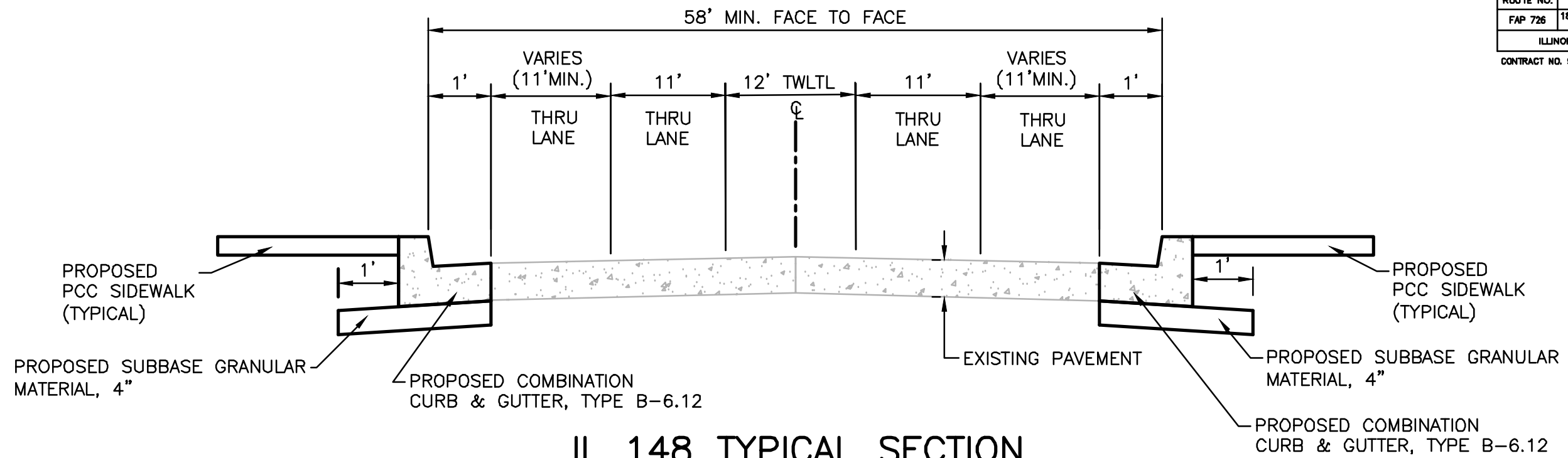
CONTRACT NO. 89685

P:\15019 HERRIN - Danilow Streetscape\Drawings - Plans\03_Schedule.dwg 4-03-23 09:31:06 AM mls/mrj

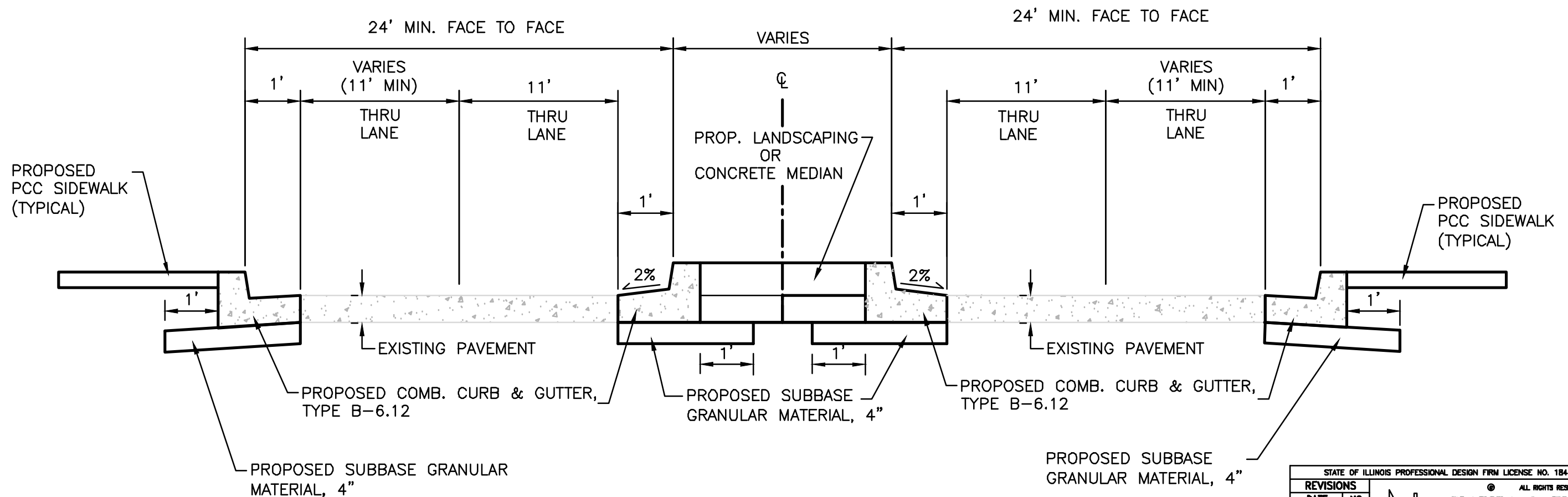
STATE OF ILLINOIS PROFESSIONAL DESIGN FIRM LICENSE NO. 184-004515	
© ALL RIGHTS RESERVED	
 CLARIDA & ZIEGLER ENGINEERING CO. 410 North Court St, P.O. Box 837 Marion, Illinois 62429 Phone - (618)993-8411, Fax - (618)993-8750	
SUMMARY OF QUANTITIES HERRIN STREETScape CITY OF HERRIN, IL	
Date: 02/2023	DR. BY: PJD
Scale:	Job No. 15019 Sheet No. 4 of 73

ROUTE NO.	SECTION	COUNTY	TOTAL SHEETS	SHEET NO.
FAP 726	18-00071-00-MS	WILLIAMSON	73	6
ILLINOIS		NORTH PARK AVENUE		

CONTRACT NO. 99695



IL 148 TYPICAL SECTION
AT BUMPOUTS MADISON, MONROE & CHERRY STREETS



IL 148 TYPICAL SECTION
MEDIAN AT ADAMS AND WALNUT STREETS

STATE OF ILLINOIS PROFESSIONAL DESIGN FIRM LICENSE NO. 184-004515

REVISIONS	
DATE	NO.

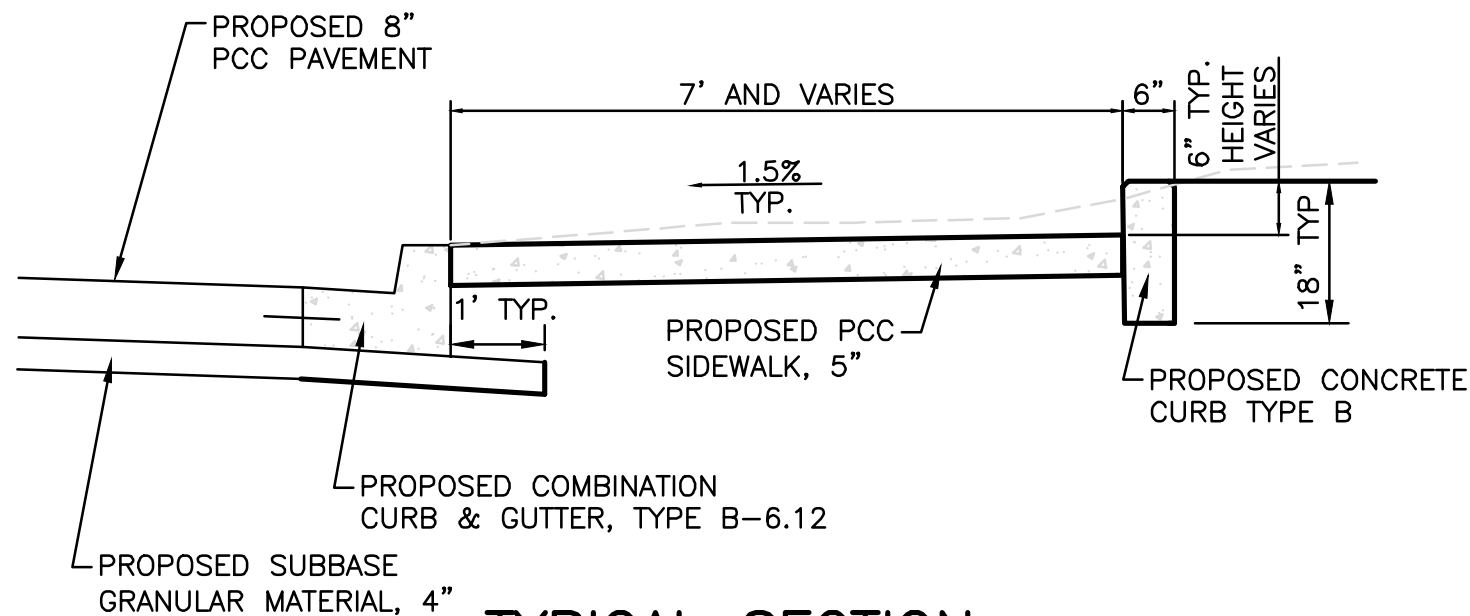
ALL RIGHTS RESERVED
CLARIDA & ZIEGLER ENGINEERING CO.
410 North Court St, P.O. Box 937
Marion, Illinois 62959
Phone - (618)993-6411, Fax - (618)993-6750

**TYPICAL SECTIONS
HERRIN STREETSCAPES
CITY OF HERRIN, IL**

Date: 02/2023 DR. By: PLD CK'D By: CWB
Scale: Job No. 15019 Sheet No. 6 of 73

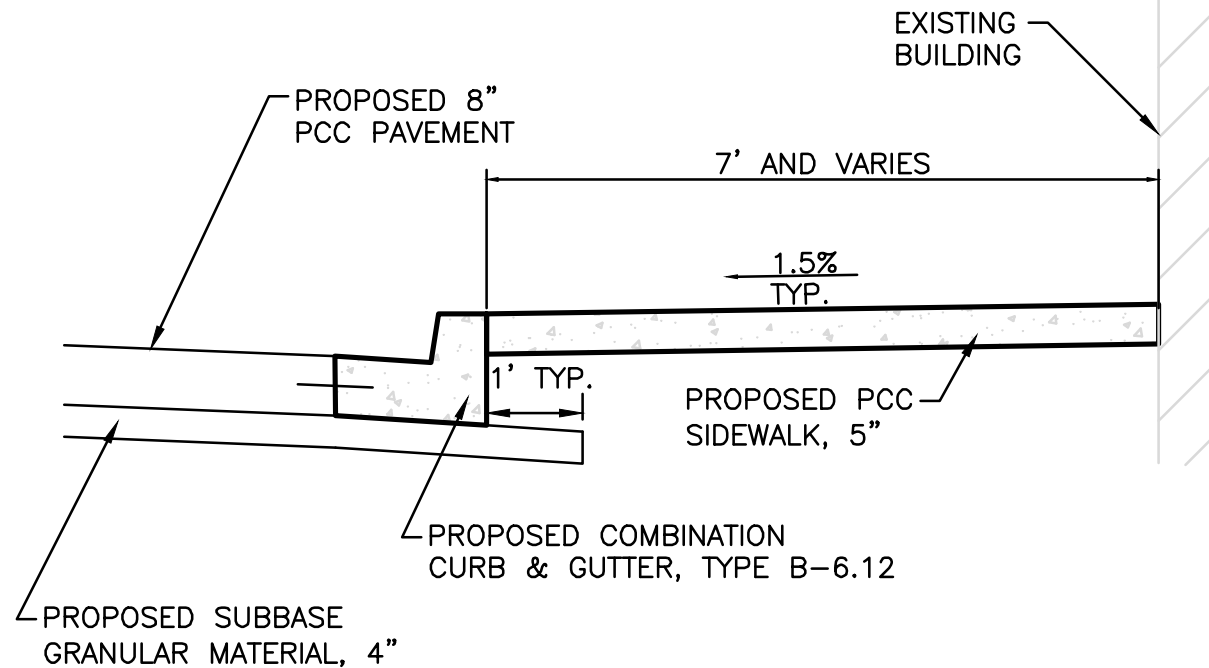
ROUTE NO.	SECTION	COUNTY	TOTAL SHEETS	SHEET NO.
FAP 726	18-00071-00-MS	WILLIAMSON	73	7
ILLINOIS		NORTH PARK AVENUE		

CONTRACT NO. 99695



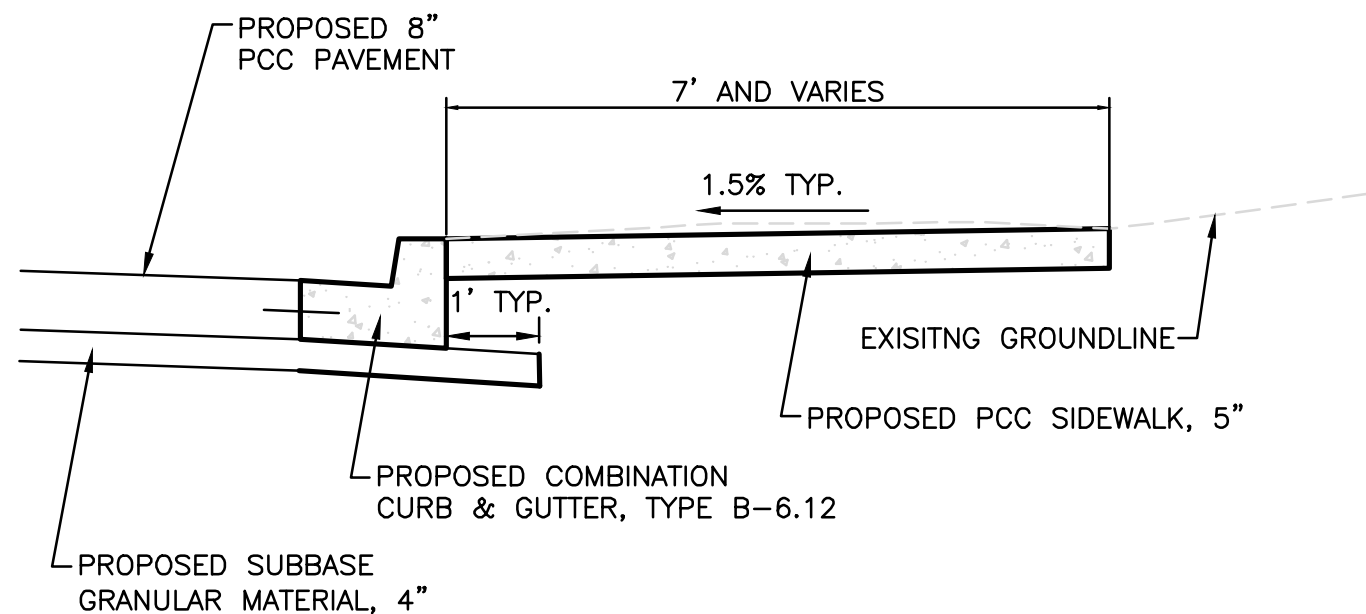
TYPICAL SECTION

SIDEWALK WITH SIDE CURB
ADJACENT TO CURB AND GUTTER



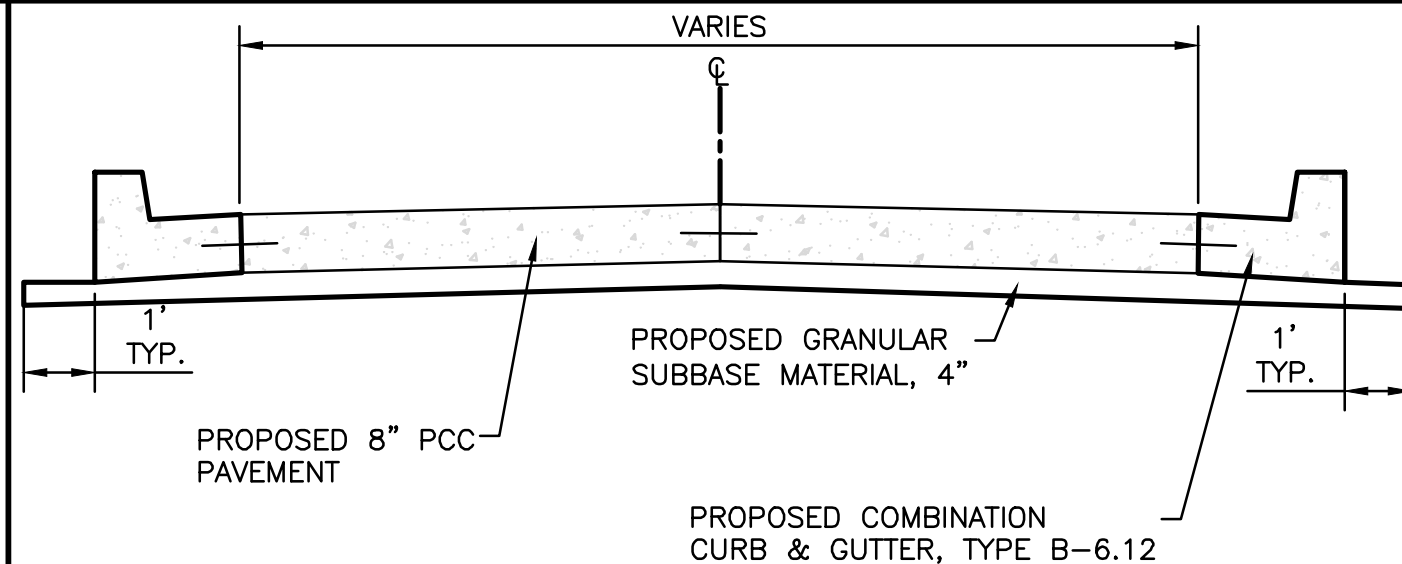
TYPICAL SECTION

SIDEWALK AGAINST BUILDING
ADJACENT TO CURB AND GUTTER



TYPICAL SECTION

SIDEWALK ADJACENT TO CURB AND GUTTER



TYPICAL SECTION

SIDE ROAD APPROACHES
(ADAMS, MONROE, MADISON, CHERRY, WALNUT)


STATE OF ILLINOIS PROFESSIONAL DESIGN FIRM LICENSE NO. 184-004515	
ALL RIGHTS RESERVED	
CLARIDA & ZIEGLER ENGINEERING CO. 410 North Court St, P.O. Box 937 Marion, Illinois 62959 Phone - (618)993-6411, Fax - (618)993-6750	
TYPICAL SECTIONS HERRIN STREETSCAPES CITY OF HERRIN, IL	
Date	02/2023
DR. By	PLD
CK'D By	CWB
Scale	Job No. 15019 Sheet No. 7 of 73

ROUTE NO.	SECTION	COUNTY	TOTAL SHEETS	SHEET NO.
FAP 726	18-00105-00-MS	WILLIAMSON	73	8
ILLINOIS		NORTH PARK AVENUE		

CONTRACT NO. 99695

SIDEWALK/PAVEMENT/CURB SCHEDULE

LOCATION	PORTLAND CEMENT CONCRETE SIDEWALK - 5" (SQ. FT.)	DETECTABLE WARNINGS (SQ. FT.)	COMB. CONC. CURB & GUTTER TYPE B 6.12 (FOOT)	CONCRETE MEDIAN SURFACE, 4 INCH (SQ. FT.)	CONCRETE CURB, TYPE B (FOOT)	PORTLAND CEMENT CONCRETE PAVEMENT 8" (SQ. YD.)	SUB-BASE GRANULAR MATERIAL TYPE A - 4" (SQ. YD.)	HMA SURFACE COURSE, IL-9.5, MIX C, N70 (TON)
ADAMS STREET								
NW QUADRANT	463	30	76		18		22	
NE QUADRANT	303	30	78		23		22	
SW QUADRANT	353	29	49				14	
SE QUADRANT	255	38	54				15	
CENTER MEDIAN ISLAND	36	30	101	85			29	
EAST ADAMS STREET						157	157	
WEST ADAMS STREET						127	127	6.4
MADISON STREET								
NW QUADRANT	337	30	61		22		17	
NE QUADRANT	682	28	100		23		19	
SW QUADRANT	253	36	37				11	
SE QUADRANT	340	26	44				13	
EAST MADISON STREET						202	202	
WEST MADISON STREET						134	134	6.4
MONROE STREET								
NW QUADRANT	317	26	64		22		18	
NE QUADRANT	317	28	64		33		18	
SW QUADRANT	347	52	41				12	
SE QUADRANT	NO SIDEWALK WORK							
EAST MONROE STREET						139	139	15.2
WEST MONROE STREET						204	204	15.9
CHERRY STREET								
NW QUADRANT	593	30	80		25		23	
NE QUADRANT	533	29	79		24		23	
SW QUADRANT	225	23	32				9	
SE QUADRANT	390	27	52				15	
EAST CHERRY STREET						224	224	16.8
WEST CHERRY STREET						175	175	18.5
WALNUT STREET								
NW QUADRANT	225	28	59		21		17	
NE QUADRANT	426	36	83		14		24	
SW QUADRANT	182	22	39				11	
SE QUADRANT	NO SIDEWALK WORK							
CENTER MEDIAN ISLAND	54	30	87	37			25	
EAST WALNUT STREET						140	140	
WEST WALNUT STREET						186	186	
TOTALS:	6,631	608	1,280	122	225	1,688	2,045	79


STATE OF ILLINOIS PROFESSIONAL DESIGN FIRM LICENSE NO. 184-004515					
ALL RIGHTS RESERVED					
REVISIONS	 <p>CLARIDA & ZIEGLER ENGINEERING CO. 410 North Court St, P.O. Box 937 Marion, Illinois 62959 Phone - (618)993-6411, Fax - (618)993-6750</p> <p>SCHEDULES HERRIN STREETSCAPES CITY OF HERRIN, IL</p>				
DATE		NO.			
Date	02/2023	DR. By	PLD	CK'D By	CWB
Scale		Job No.	15019	Sheet No.	8 of 73

ROUTE NO.	SECTION	COUNTY	TOTAL SHEETS	SHEET NO.
FAP 726	18-00105-00-MS	WILLIAMSON	73	9
ILLINOIS		NORTH PARK AVENUE		

CONTRACT NO. 99695

REMOVAL SCHEDULE

LOCATION	SIDEWALK REMOVAL (SQ. FT.)	PAVEMENT REMOVAL (SQ. YD.)	INLET REMOVAL (EACH)	MANHOLE REMOVAL (EACH)	HYDRANT REMOVAL (EACH)	COMB. CURB & GUTTER REMOVAL (FOOT)	HMA SURFACE REM, 2" (SQ. YD.)
ADAMS STREET							
NW QUADRANT	433		1	1		45	
NE QUADRANT	255		2			74	
SW QUADRANT	413		1			28	
SE QUADRANT	252		1			32	
CENTER MEDIAN ISLAND		96					
EAST ADAMS STREET		170					
WEST ADAMS STREET		147					57
MADISON STREET							
NW QUADRANT	355					28	
NE QUADRANT	617				1	74	
SW QUADRANT	262					14	
SE QUADRANT	342					25	
EAST MADISON STREET		240					
WEST MADISON STREET		150					57
MONROE STREET							
NW QUADRANT	348					45	
NE QUADRANT	361				1	39	
SW QUADRANT	249					24	
SE QUADRANT	NO SIDEWALK WORK						
EAST MONROE STREET		164					136
WEST MONROE STREET		223					142
CHERRY STREET							
NW QUADRANT	610					30	
NE QUADRANT	542		2	1	1	45	
SW QUADRANT	220					18	
SE QUADRANT	379		2			41	
EAST CHERRY STREET		257					150
WEST CHERRY STREET		202					165
WALNUT STREET							
NW QUADRANT	200					20	
NE QUADRANT	457		1		1	87	
SW QUADRANT	146					37	
SE QUADRANT	NO SIDEWALK WORK		1				
CENTER MEDIAN ISLAND		80					
EAST WALNUT STREET		152					
WEST WALNUT STREET		208					
TOTALS:	6,441	2,089	11	2	4	706	707


STATE OF ILLINOIS PROFESSIONAL DESIGN FIRM LICENSE NO. 184-004515	
ALL RIGHTS RESERVED	
 CLARIDA & ZIEGLER ENGINEERING CO. 410 North Court St, P.O. Box 937 Marion, Illinois 62959 Phone - (618)993-6411, Fax - (618)993-6750	
SCHEDULES HERRIN STREETSCAPES CITY OF HERRIN, IL	
Date	02/2023
DR. By	PLD
CK'D By	CWB
Scale	Job No. 15019 Sheet No. 9 of 73

ROUTE NO.	SECTION	COUNTY	TOTAL SHEETS	SHEET NO.
FAP 726	18-00105-00-MS	WILLIAMSON	73	10
ILLINOIS			NORTH PARK AVENUE	

CONTRACT NO. 99695

PAVEMENT MARKINGS SCHEDULE

LOCATION	PAVEMENT MARKING REMOVAL GRINDING (SQ. FT.)	PAINT PAVEMENT MARKING			PREFORMED PLASTIC PAVEMENT MARKING		GROOVING FOR RECESSED PAVEMENT	
		-LINE 4" (FOOT)	-LINE 12" (FOOT)	-LINE 24" (FOOT)	-LINE 12" (FOOT)	-LINE 24" (FOOT)	MARKING - 13" (FOOT)	MARKING - 25" (FOOT)
ADAMS STREET								
WEST OF IL 148					48	12	48	12
EAST OF IL 148					48	12	48	12
NORTH IL 148	97	292	101					
SOUTH IL 148			120					
MADISON STREET								
WEST OF IL 148					54	13	54	13
EAST OF IL 148					48	15	48	15
NORTH IL 148	68		96	34				
SOUTH IL 148	82		126	40				
MONROE STREET								
WEST OF IL 148					72	19	72	19
EAST OF IL 148					72	20	72	20
NORTH IL 148	69		96	35				
SOUTH IL 148	82		120	40				
CHERRY STREET								
WEST OF IL 148					72	21	72	21
EAST OF IL 148					78	20	78	20
NORTH IL 148	63		90	32				
SOUTH IL 148	85		120	43				
WALNUT STREET								
WEST OF IL 148					78	14	78	14
EAST OF IL 148					54		54	
NORTH IL 148	59	178	99					
SOUTH IL 148			120					
TOTAL:	605	470	1,088	224	624	146	624	146

STATE OF ILLINOIS PROFESSIONAL DESIGN FIRM LICENSE NO. 184-004615		 <p>CLARIDA & ZIEGLER ENGINEERING CO. 410 North Court St, P.O. Box 937 Marion, Illinois 62959 Phone - (618)993-6411, Fax - (618)993-6750</p> <p>SCHEDULES HERRIN STREETSCAPES CITY OF HERRIN, IL</p>
REVISIONS		
DATE	NO.	
Date: 02/2023	DR. By: PLD	CK'D By: CWB
Scale:	Job No. 15019	Sheet No. 10 of 73


LANDSCAPING SCHEDULE

ROUTE NO.	SECTION	COUNTY	TOTAL SHEETS	SHEET NO.
FAP 726	18-00105-00-MS	WILLIAMSON	73	11
ILLINOIS		NORTH PARK AVENUE		

CONTRACT NO. 99695

LOCATION	FILTER FABRIC (SQ YD)	TOPSOIL FURNISH AND PLACE, 24" (SQ YD)	MULCH PLACEMENT 3" (SQ YD)	STRAWBERRY CANDY DAYLILY (EACH)	DAUB'S FROSTED JUNIPER (EACH)	ELIJAH BLUE LITTLE BLUESTEM (EACH)	PRAIRIE DROPSEED (EACH)	HEAVY METAL SWITCH GRASS (EACH)	PURPLE EMPEROR CONEFLOWER (EACH)	LANCELEAF COREOPSIS (EACH)	GRO LOW FRAGRANT SUMAC (EACH)	JOHN CREECH STONECROP (EACH)	PRAIRIFIRE CRABAPPLE (EACH)
				HS	JP	SS	SH	PV	EP	CL	RA	SJ	MP
ADAMS STREET				GALLON	5 - GALLON	GALLON	GALLON	GALLON	GALLON	GALLON	18"	4"	2.5 - GALLON
NW QUADRANT	18.1	18.1	18.1	15	7	14	5		13	16	25	152	1
NE QUADRANT	18.3	18.3	18.3	22	8	20	5		18	18	22	146	1
SQ QUADRANT													
SE QUADRANT													
CENTER MEDIAN ISLAND	9.7	9.7	9.7	12	6			5		38			
MADISON STREET													
NW QUADRANT	13.1	13.1	13.1	11	4	3	3		5	6		44	
NE QUADRANT	21.2	21.2	21.2	22	4	3	7		15	18		68	
SQ QUADRANT													
SE QUADRANT													
MONROE STREET													
NW QUADRANT	18.6	18.6	18.6	10	4	10	4		19	12		60	
NE QUADRANT	25.3	25.3	25.3	19	7	15	3		13	16		72	
SQ QUADRANT													
SE QUADRANT													
CHERRY STREET													
NW QUADRANT	18.3	18.3	18.3	10	4	12	4		10	16		54	
NE QUADRANT	24.5	24.5	24.5	22	4	12	4		12	31		66	
SQ QUADRANT													
SE QUADRANT													
WALNUT STREET													
NW QUADRANT	8.6	8.6	8.6	6	2	9				5	6	45	
NE QUADRANT	22.2	22.2	22.2	22	4	19	4		10	3		64	
SQ QUADRANT													
SE QUADRANT													
CENTER MEDIAN ISLAND	10.9	10.9	10.9	17	4			6		15			
MISCELLANEOUS LOCATIONS						18				18		29	
TOTALS:	209	209	209	188	58	135	39	11	115	212	53	800	2

P:\15019 Herra - Downtown Streetscape\Drawings - Plans\08 SCH-Landscp.dwg 3-21-23 01:22:38 PM dmrightnow


STATE OF ILLINOIS PROFESSIONAL DESIGN FIRM LICENSE NO. 184-004615		ALL RIGHTS RESERVED		
REVISIONS		 <p>CLARIDA & ZIEGLER ENGINEERING CO. 410 North Court St, P.O. Box 937 Marion, Illinois 62959 Phone - (618)993-6411, Fax - (618)993-6750</p> <p>SCHEDULES HERRIN STREETSCAPES CITY OF HERRIN, IL</p>		
DATE	NO.			
Date	DR. By	PLD	CK'D By	CWB
Scale	Job No.	15019	Sheet No.	11 of 73

ROUTE NO.	SECTION	COUNTY	TOTAL SHEETS	SHEET NO.
FAP 726	18-00105-00-MS	WILLIAMSON	73	12
ILLINOIS		NORTH PARK AVENUE		

CONTRACT NO. 99695

STORM SEWER SCHEDULE

LOCATION	INLETS, SPECIAL (EACH)	MANHOLE, SPECIAL (EACH)	STORM SEWERS, CL A, TYPE 2, 12" (FOOT)	STORM SEWERS, CL A, TYPE 2, 15" (FOOT)	CONCRETE COLLAR (CU. YD.)	TRENCH BACKFILL (CU. YD.)	STORM SEWER REMOVAL (FOOT)	COMMENTS
ADAMS STREET								
NW QUADRANT	2		41			5.4		
NE QUADRANT	2		31			3.4		
SW QUADRANT	1		26			1.3		
SE QUADRANT	1		24	6	2	7.3		
NW TO SW QUADRANT							36	EXIST STORM SEWER
MADISON STREET								
NW QUADRANT								NO STORM SEWER WORK
NE QUADRANT								
SW QUADRANT								
SE QUADRANT								
MONROE STREET								
NW QUADRANT								NO STORM SEWER WORK
NE QUADRANT								
SW QUADRANT								
SE QUADRANT								
CHERRY STREET								
NW QUADRANT								
NE QUADRANT	1					5.5		
SW QUADRANT								
SE QUADRANT	1	2	90		2	10.3		
WALNUT STREET								
NW QUADRANT								
NE QUADRANT	1	1	35		1	9.2		
SW QUADRANT								
SE QUADRANT	1		24			6.2		
NE TO SE QUADRANT						11.4	38	EXIST STORM SEWER
TOTALS:	10	3	271	6	5	60	74	


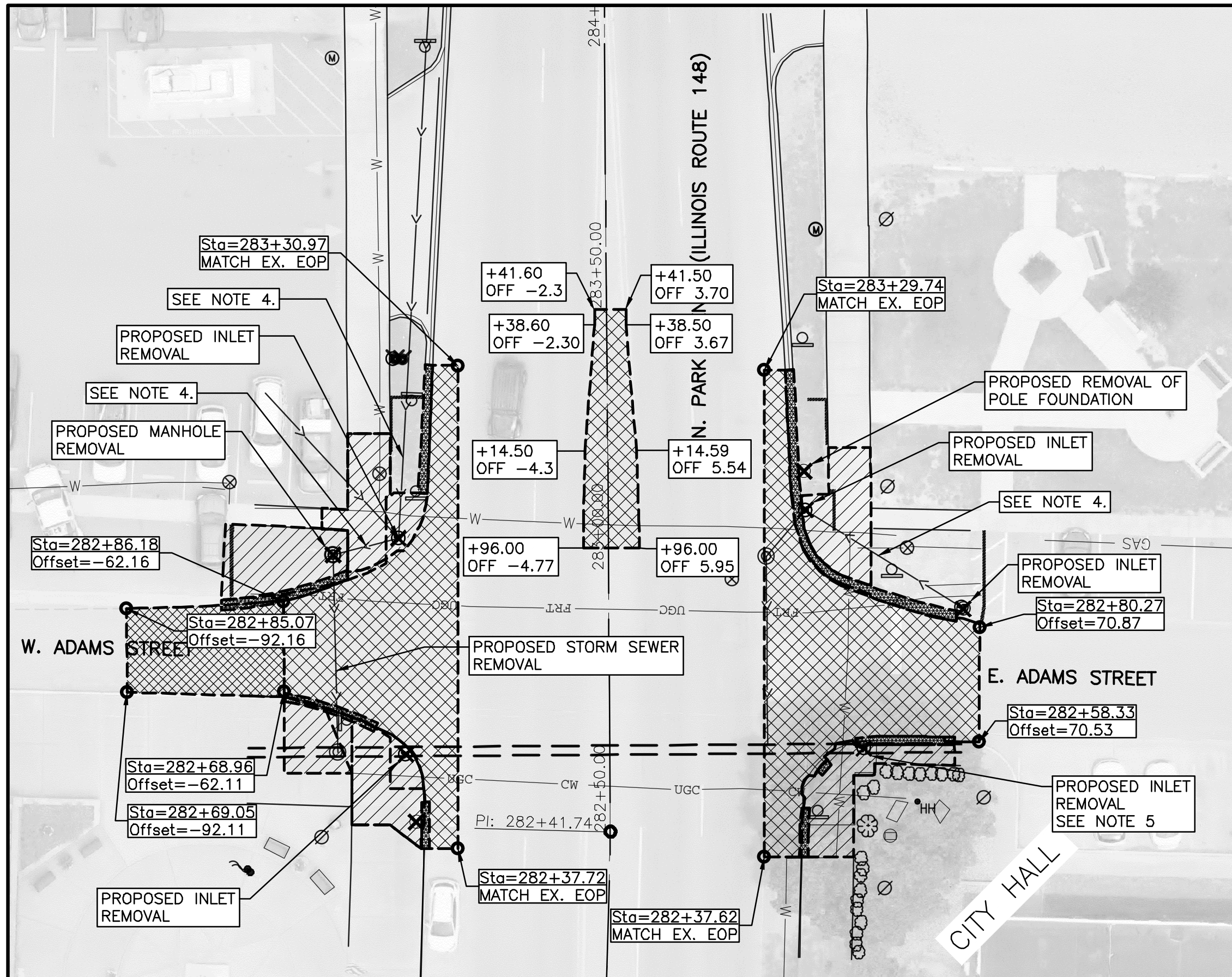
STATE OF ILLINOIS PROFESSIONAL DESIGN FIRM LICENSE NO. 184-004515	
ALL RIGHTS RESERVED	
 CLARIDA & ZIEGLER ENGINEERING CO. 410 North Court St, P.O. Box 937 Marion, Illinois 62959 Phone - (618)993-6411, Fax - (618)993-6750	
SCHEDULES HERRIN STREETSCAPES CITY OF HERRIN, IL	
Date	02/2023
DR. By	PLD
CK'D By	CWB
Scale	Job No. 15019 Sheet No. 12 of 73

ROUTE NO.	SECTION	COUNTY	TOTAL SHEETS	SHEET NO.
FAP 726	18-00071-00-MS	WILLIAMSON	73	13
ILLINOIS		NORTH PARK AVENUE		

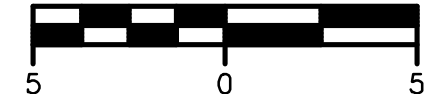
CONTRACT NO. 99695

LEGEND

HAND HOLE	•HH
FLOOD LIGHT	⊙
SIGNAL CONTROL BOX	⊠
TRAFFIC SIGNAL	⊞
ITEM REMOVAL	×
HANDHOLE (SIGNALS)	⊠
WATER VALVES	⊗
LIGHT POLE	⊙
SIGN	⊙
WATER METER	⊙
INLET	⊙
YARD HYDRANT	⊙
POWER POLE	⊙
FENCE	—X—X—
PROPOSED WATERMAIN	—W—
STORMSEWER	—>—
UNDERGROUND INTERNET	—UGC—
EXISTING WATERMAIN	—W—
	PROPOSED LANDSCAPING
	DETECTABLE WARNINGS
	8" PCC PAVEMENT
	5" PCC SIDEWALK
	CONCRETE MEDIAN SURFACE, 4"
	PAVEMENT MARKING (PERFORMED PLASTIC ON SIDE ROADS, PAINT ON IL 148)
	CONCRETE CURB TYPE "B"
	HMA SURFACE
	SIDEWALK & ENTRANCE REMOVAL
	PAVEMENT REMOVAL
	HMA SURFACE REMOVAL
	CURB & GUTTER REMOVAL



SCALE : 1" = 5'



STATE OF ILLINOIS PROFESSIONAL DESIGN FIRM LICENSE NO. 184-004615	
ALL RIGHTS RESERVED	
CLARIDA & ZIEGLER ENGINEERING CO.	
410 North Court St, P.O. Box 937 Marion, Illinois 62959 Phone - (618)993-6411, Fax - (618)993-6750	
REMOVALS - ADAMS ST. HERRIN STREETSCAPES CITY OF HERRIN, IL	
Date	02/2023
DR. By	PLD
CK'D By	CWB
Scale	Job No. 15019 Sheet No. 13 of 73

P:\15019 Herrin - Downtown Streetscape Drawings - Plans\10 Removals.dwg 4-03-23 09:41:48 AM mkrumrey

ROUTE NO.	SECTION	COUNTY	TOTAL SHEETS	SHEET NO.
FAP 726	18-00071-00-MS	WILLIAMSON	73	14
ILLINOIS		NORTH PARK AVENUE		

CONTRACT NO. 99695

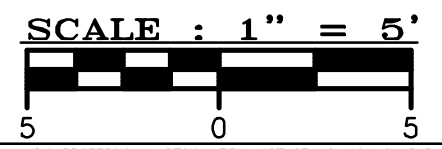

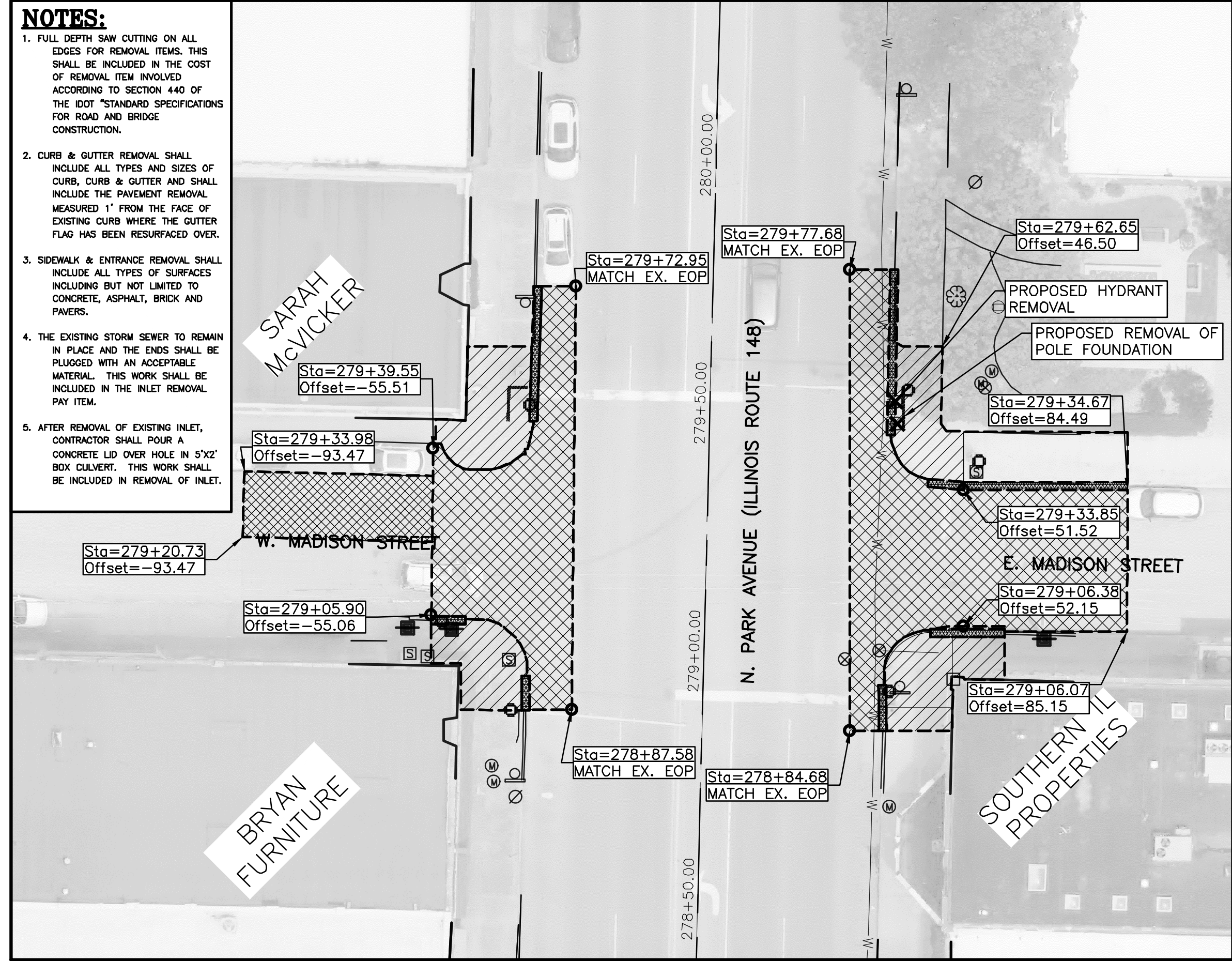
NOTES:

1. FULL DEPTH SAW CUTTING ON ALL EDGES FOR REMOVAL ITEMS. THIS SHALL BE INCLUDED IN THE COST OF REMOVAL ITEM INVOLVED ACCORDING TO SECTION 440 OF THE IDOT STANDARD SPECIFICATIONS FOR ROAD AND BRIDGE CONSTRUCTION.
2. CURB & GUTTER REMOVAL SHALL INCLUDE ALL TYPES AND SIZES OF CURB, CURB & GUTTER AND SHALL INCLUDE THE PAVEMENT REMOVAL MEASURED 1' FROM THE FACE OF EXISTING CURB WHERE THE GUTTER FLAG HAS BEEN RESURFACED OVER.
3. SIDEWALK & ENTRANCE REMOVAL SHALL INCLUDE ALL TYPES OF SURFACES INCLUDING BUT NOT LIMITED TO CONCRETE, ASPHALT, BRICK AND PAVERS.
4. THE EXISTING STORM SEWER TO REMAIN IN PLACE AND THE ENDS SHALL BE PLUGGED WITH AN ACCEPTABLE MATERIAL. THIS WORK SHALL BE INCLUDED IN THE INLET REMOVAL PAY ITEM.
5. AFTER REMOVAL OF EXISTING INLET, CONTRACTOR SHALL POUR A CONCRETE LID OVER HOLE IN 5'X2' BOX CULVERT. THIS WORK SHALL BE INCLUDED IN REMOVAL OF INLET.

LEGEND

- HAND HOLE: HH
- FLOOD LIGHT: [Symbol]
- SIGNAL CONTROL BOX: [Symbol]
- TRAFFIC SIGNAL: [Symbol]
- ITEM REMOVAL: X
- HANDHOLE (SIGNALS): [Symbol]
- WATER VALVES: [Symbol]
- LIGHT POLE: [Symbol]
- SIGN: [Symbol]
- WATER METER: [Symbol]
- INLET: [Symbol]
- YARD HYDRANT: [Symbol]
- POWER POLE: [Symbol]
- FENCE: [Symbol]
- PROPOSED WATERMAIN: W
- STORMSEWER: [Symbol]
- UNDERGROUND INTERNET: UGC
- EXISTING WATERMAIN: [Symbol]

- PROPOSED LANDSCAPING: [Symbol]
- DETECTABLE WARNINGS: [Symbol]
- 8" PCC PAVEMENT: [Symbol]
- 5" PCC SIDEWALK: [Symbol]
- CONCRETE MEDIAN SURFACE, 4": [Symbol]
- PAVEMENT MARKING (PERFORMED PLASTIC ON SIDE ROADS, PAINT ON IL 148): [Symbol]
- CONCRETE CURB TYPE "B": [Symbol]
- HMA SURFACE: [Symbol]
- SIDEWALK & ENTRANCE REMOVAL: [Symbol]
- PAVEMENT REMOVAL: [Symbol]
- HMA SURFACE REMOVAL: [Symbol]
- CURB & GUTTER REMOVAL: [Symbol]



STATE OF ILLINOIS PROFESSIONAL DESIGN FIRM LICENSE NO. 184-004615	
ALL RIGHTS RESERVED	
CLARIDA & ZIEGLER ENGINEERING CO. 410 North Court St, P.O. Box 937 Marion, Illinois 62959 Phone - (618)993-6411, Fax - (618)993-6750	
REMOVALS - MADISON ST. HERRIN STREETSCAPES CITY OF HERRIN, IL	
Date	02/2023
DR. By	PLD
CK'D By	CWB
Scale	Job No. 15019 Sheet No. 14 of 73

P:\15019 Herrin - Downtown Streetscape Drawings - Plans\10 Removals.dwg 4-03-23 09:42:04 AM mkrumrey

ROUTE NO.	SECTION	COUNTY	TOTAL SHEETS	SHEET NO.
FAP 726	18-00071-00-MS	WILLIAMSON	73	15
ILLINOIS		NORTH PARK AVENUE		

CONTRACT NO. 99695

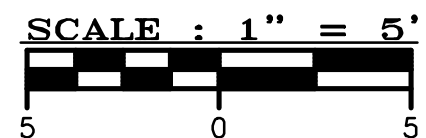

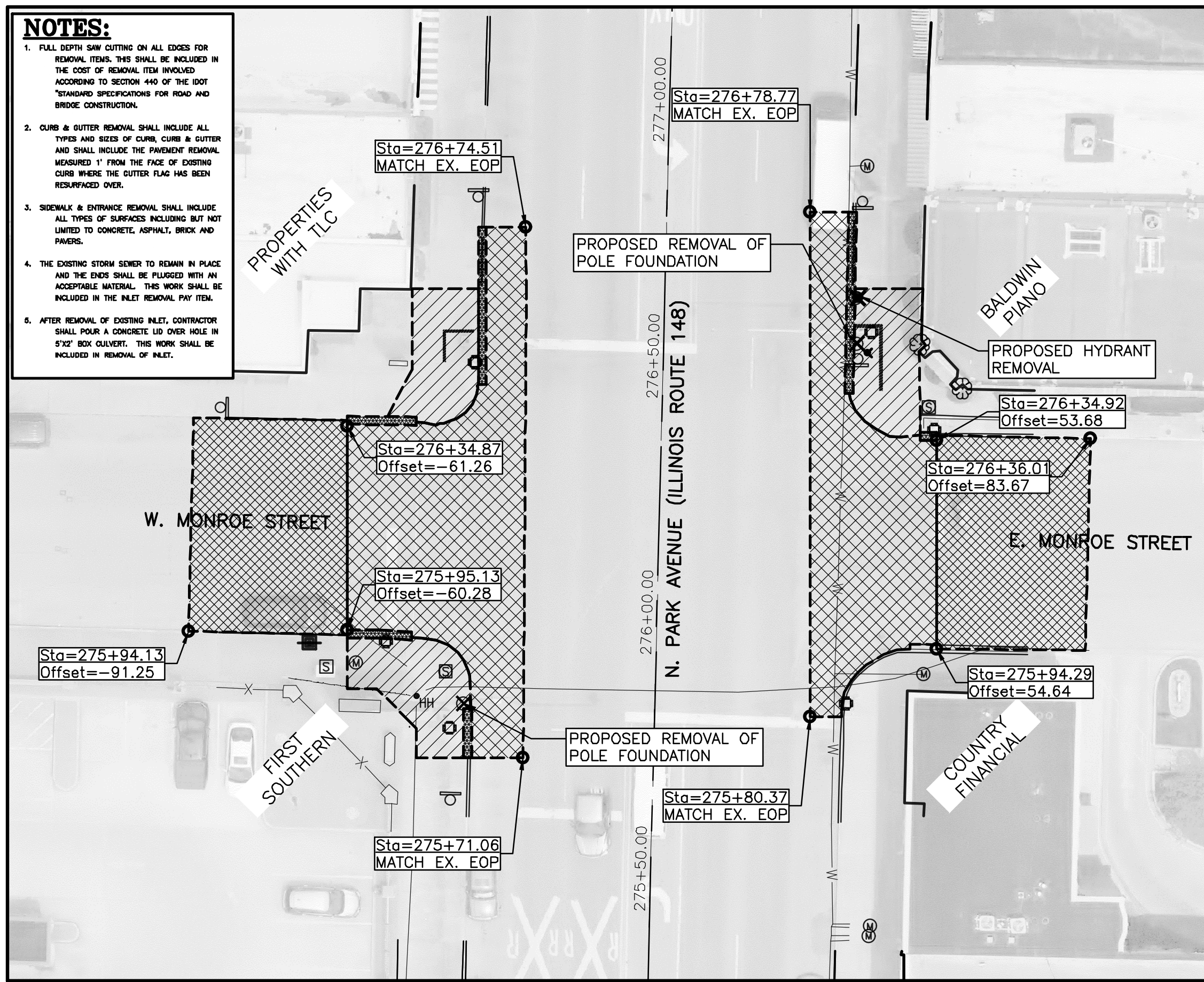
NOTES:

- FULL DEPTH SAW CUTTING ON ALL EDGES FOR REMOVAL ITEMS. THIS SHALL BE INCLUDED IN THE COST OF REMOVAL ITEM INVOLVED ACCORDING TO SECTION 440 OF THE IDOT "STANDARD SPECIFICATIONS FOR ROAD AND BRIDGE CONSTRUCTION.
- CURB & GUTTER REMOVAL SHALL INCLUDE ALL TYPES AND SIZES OF CURB, CURB & GUTTER AND SHALL INCLUDE THE PAVEMENT REMOVAL MEASURED 1' FROM THE FACE OF EXISTING CURB WHERE THE GUTTER FLAG HAS BEEN RESURFACED OVER.
- SIDEWALK & ENTRANCE REMOVAL SHALL INCLUDE ALL TYPES OF SURFACES INCLUDING BUT NOT LIMITED TO CONCRETE, ASPHALT, BRICK AND PAVERS.
- THE EXISTING STORM SEWER TO REMAIN IN PLACE AND THE ENDS SHALL BE PLUGGED WITH AN ACCEPTABLE MATERIAL. THIS WORK SHALL BE INCLUDED IN THE INLET REMOVAL PAY ITEM.
- AFTER REMOVAL OF EXISTING INLET, CONTRACTOR SHALL POUR A CONCRETE LID OVER HOLE IN 5'X2' BOX CULVERT. THIS WORK SHALL BE INCLUDED IN REMOVAL OF INLET.

LEGEND

HAND HOLE	• HH
FLOOD LIGHT	⊙
SIGNAL CONTROL BOX	⊠
TRAFFIC SIGNAL	⊞
ITEM REMOVAL	×
HANDHOLE (SIGNALS)	⊠
WATER VALVES	⊗
LIGHT POLE	⊙
SIGN	⊙
WATER METER	⊙
INLET	⊙
YARD HYDRANT	⊙
POWER POLE	⊙
FENCE	— X — X —
PROPOSED WATERMAIN	— W —
STORMSEWER	— > —
UNDERGROUND INTERNET	— UGC —
EXISTING WATERMAIN	— W —

	PROPOSED LANDSCAPING
	DETECTABLE WARNINGS
	8" PCC PAVEMENT
	5" PCC SIDEWALK
	CONCRETE MEDIAN SURFACE, 4"
	PAVEMENT MARKING (PERFORMED PLASTIC ON SIDE ROADS, PAINT ON IL 148)
	CONCRETE CURB TYPE "B"
	HMA SURFACE
	SIDEWALK & ENTRANCE REMOVAL
	PAVEMENT REMOVAL
	HMA SURFACE REMOVAL
	CURB & GUTTER REMOVAL



STATE OF ILLINOIS PROFESSIONAL DESIGN FIRM LICENSE NO. 184-004615	
ALL RIGHTS RESERVED	
CLARIDA & ZIEGLER ENGINEERING CO.	
410 North Court St, P.O. Box 937 Marion, Illinois 62959 Phone - (618)993-6411, Fax - (618)993-6750	
REMOVALS - MONROE ST. HERRIN STREETSCAPES CITY OF HERRIN, IL	
Date	02/2023
DR. By	PLD
CK'D By	CWB
Scale	Job No. 15019 Sheet No. 15 of 73

P:\15019 Herrin - Downtown Streetscape Drawings - Plans\10 Removals.dwg 4-03-23 09:42:23 AM mkrumrey

NOTES:

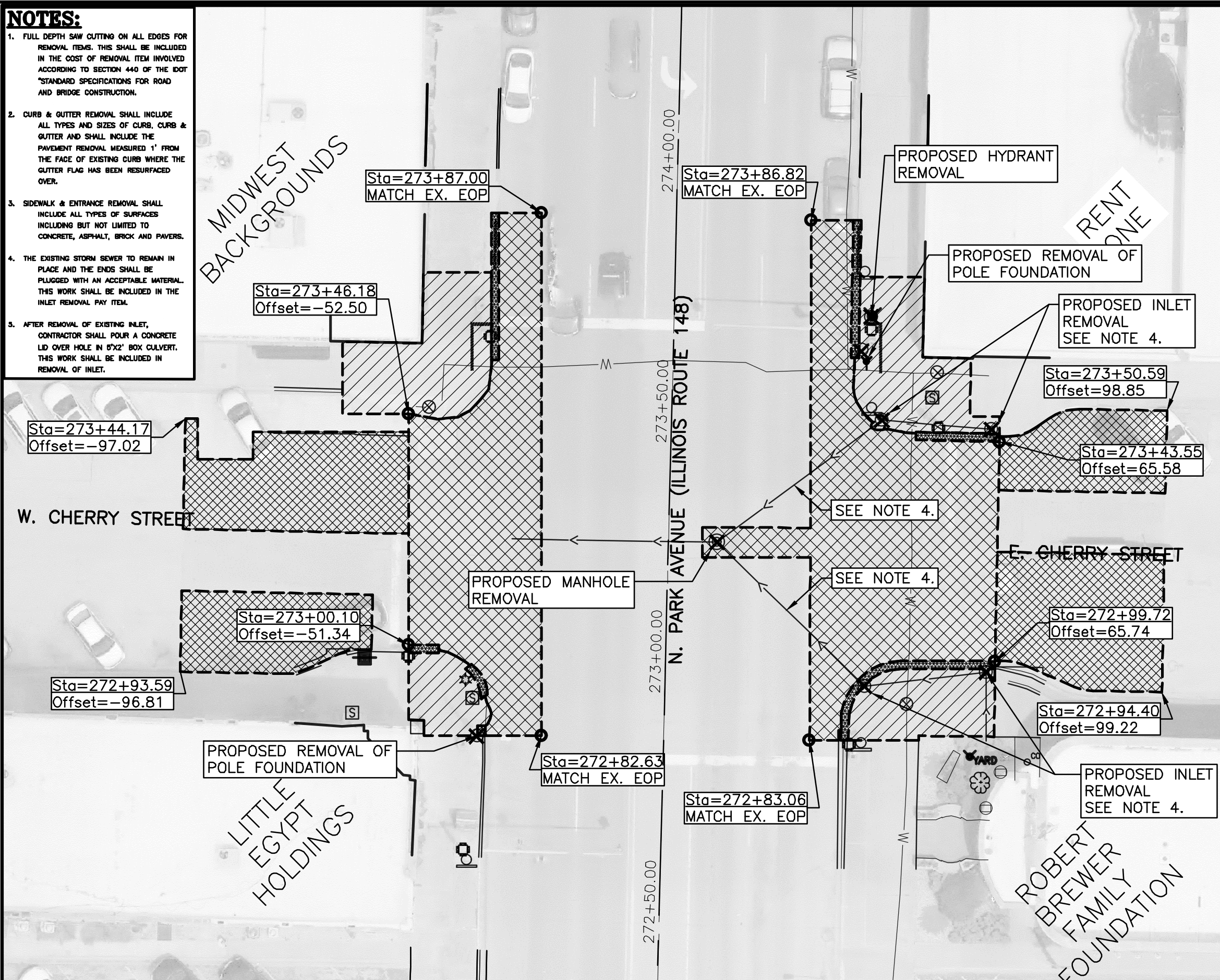
1. FULL DEPTH SAW CUTTING ON ALL EDGES FOR REMOVAL ITEMS. THIS SHALL BE INCLUDED IN THE COST OF REMOVAL ITEM INVOLVED ACCORDING TO SECTION 440 OF THE IDOT "STANDARD SPECIFICATIONS FOR ROAD AND BRIDGE CONSTRUCTION.
2. CURB & GUTTER REMOVAL SHALL INCLUDE ALL TYPES AND SIZES OF CURB, CURB & GUTTER AND SHALL INCLUDE THE PAVEMENT REMOVAL MEASURED 1' FROM THE FACE OF EXISTING CURB WHERE THE GUTTER FLAG HAS BEEN RESURFACED OVER.
3. SIDEWALK & ENTRANCE REMOVAL SHALL INCLUDE ALL TYPES OF SURFACES INCLUDING BUT NOT LIMITED TO CONCRETE, ASPHALT, BRICK AND PAVERS.
4. THE EXISTING STORM SEWER TO REMAIN IN PLACE AND THE ENDS SHALL BE PLUGGED WITH AN ACCEPTABLE MATERIAL. THIS WORK SHALL BE INCLUDED IN THE INLET REMOVAL PAY ITEM.
5. AFTER REMOVAL OF EXISTING INLET, CONTRACTOR SHALL POUR A CONCRETE LID OVER HOLE IN 5'X2' BOX CULVERT. THIS WORK SHALL BE INCLUDED IN REMOVAL OF INLET.

ROUTE NO.	SECTION	COUNTY	TOTAL SHEETS	SHEET NO.
FAP 726	18-00071-00-MS	WILLIAMSON	73	16
ILLINOIS		NORTH PARK AVENUE		

CONTRACT NO. 99695

LEGEND

HAND HOLE	• HH
FLOOD LIGHT	⊙
SIGNAL CONTROL BOX	⊠
TRAFFIC SIGNAL	⊞
ITEM REMOVAL	×
HANDHOLE (SIGNALS)	⊠
WATER VALVES	⊗
LIGHT POLE	⊙
SIGN	⊙
WATER METER	⊙
INLET	⊙
YARD HYDRANT	⊙
POWER POLE	⊙
FENCE	— X — X —
PROPOSED WATERMAIN	— W —
STORMSEWER	— > —
UNDERGROUND INTERNET	— UGC —
EXISTING WATERMAIN	— W —
PROPOSED LANDSCAPING	
DETECTABLE WARNINGS	
8" PCC PAVEMENT	
5" PCC SIDEWALK	
CONCRETE MEDIAN SURFACE, 4"	
PAVEMENT MARKING (PERFORMED PLASTIC ON SIDE ROADS, PAINT ON IL 148)	
CONCRETE CURB TYPE "B"	
HMA SURFACE	
SIDEWALK & ENTRANCE REMOVAL	
PAVEMENT REMOVAL	
HMA SURFACE REMOVAL	
CURB & GUTTER REMOVAL	




MIDWEST BACKGROUNDS

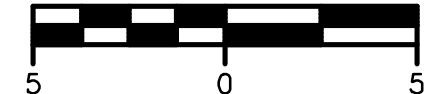
RENT ONE

LITTLE EGYPT HOLDINGS

ROBERT BREWER FAMILY FOUNDATION



SCALE : 1" = 5'



STATE OF ILLINOIS PROFESSIONAL DESIGN FIRM LICENSE NO. 184-004615	
ALL RIGHTS RESERVED	
CLARIDA & ZIEGLER ENGINEERING CO.	
410 North Court St, P.O. Box 937 Marion, Illinois 62959 Phone - (618)993-6411, Fax - (618)993-6750	
REMOVALS - CHERRY ST. HERRIN STREETSCAPES CITY OF HERRIN, IL	
Date	02/2023
DR. By	PLD
CK'D By	CWB
Scale	Job No. 15019 Sheet No. 16 of 73

ROUTE NO.	SECTION	COUNTY	TOTAL SHEETS	SHEET NO.
FAP 726	18-00071-00-MS	WILLIAMSON	73	17
ILLINOIS		NORTH PARK AVENUE		

CONTRACT NO. 99695

NOTES:

1. FULL DEPTH SAW CUTTING ON ALL EDGES FOR REMOVAL ITEMS. THIS SHALL BE INCLUDED IN THE COST OF REMOVAL ITEM INVOLVED ACCORDING TO SECTION 440 OF THE IDOT "STANDARD SPECIFICATIONS FOR ROAD AND BRIDGE CONSTRUCTION.
2. CURB & GUTTER REMOVAL SHALL INCLUDE ALL TYPES AND SIZES OF CURB, CURB & GUTTER AND SHALL INCLUDE THE PAVEMENT REMOVAL MEASURED 1' FROM THE FACE OF EXISTING CURB WHERE THE GUTTER FLAG HAS BEEN RESURFACED OVER.
3. SIDEWALK & ENTRANCE REMOVAL SHALL INCLUDE ALL TYPES OF SURFACES INCLUDING BUT NOT LIMITED TO CONCRETE, ASPHALT, BRICK AND PAVERS.
4. THE EXISTING STORM SEWER TO REMAIN IN PLACE AND THE ENDS SHALL BE PLUGGED WITH AN ACCEPTABLE MATERIAL. THIS WORK SHALL BE INCLUDED IN THE INLET REMOVAL PAY ITEM.
5. AFTER REMOVAL OF EXISTING INLET, CONTRACTOR SHALL POUR A CONCRETE LID OVER HOLE IN 5'X2' BOX CULVERT. THIS WORK SHALL BE INCLUDED IN REMOVAL OF INLET.

LEGEND

HAND HOLE	• HH
FLOOD LIGHT	⊙
SIGNAL CONTROL BOX	⊠
TRAFFIC SIGNAL	⊞
ITEM REMOVAL	×
HANDHOLE (SIGNALS)	⊠
WATER VALVES	⊗
LIGHT POLE	⊙
SIGN	⊙
WATER METER	⊙
INLET	⊙
YARD HYDRANT	⊙
POWER POLE	⊙
FENCE	—X—X—
PROPOSED WATERMAIN	—W—
STORMSEWER	—>—
UNDERGROUND INTERNET	—UGC—
EXISTING WATERMAIN	—W—
	PROPOSED LANDSCAPING
	DETECTABLE WARNINGS
	8" PCC PAVEMENT
	5" PCC SIDEWALK
	CONCRETE MEDIAN SURFACE, 4"
	PAVEMENT MARKING (PERFORMED PLASTIC ON SIDE ROADS, PAINT ON IL 148)
	CONCRETE CURB TYPE "B"
	HMA SURFACE
	SIDEWALK & ENTRANCE REMOVAL
	PAVEMENT REMOVAL
	HMA SURFACE REMOVAL
	CURB & GUTTER REMOVAL

HERRIN CHAMBER OF COMMERCE

PEOPLES NATIONAL BANK

W. WALNUT STREET

N. PARK AVENUE (ILLINOIS ROUTE 148)

E. WALNUT STREET

PROPOSED REMOVAL OF POLE FOUNDATION

BANK OF HERRIN

Sta=271+08.41
MATCH EX. EOP

Sta=271+19.52
MATCH EX. EOP

+18.00
OFF -4.90

+18.00
OFF 2.20

+14.75
OFF 2.20

+85.00
OFF 5.39

+80.00
OFF -4.50

+80.00
OFF 5.50

PROPOSED HYDRANT REMOVAL

Sta=270+66.19
Offset=69.43


PROPOSED STORM SEWER REMOVAL

Sta=270+40.13
Offset=70.12

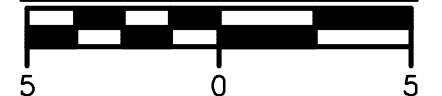
PROPOSED INLET REMOVAL

Sta=270+30.00
MATCH EX. EOP

Sta=270+24.82
MATCH EX. EOP



SCALE : 1" = 5'

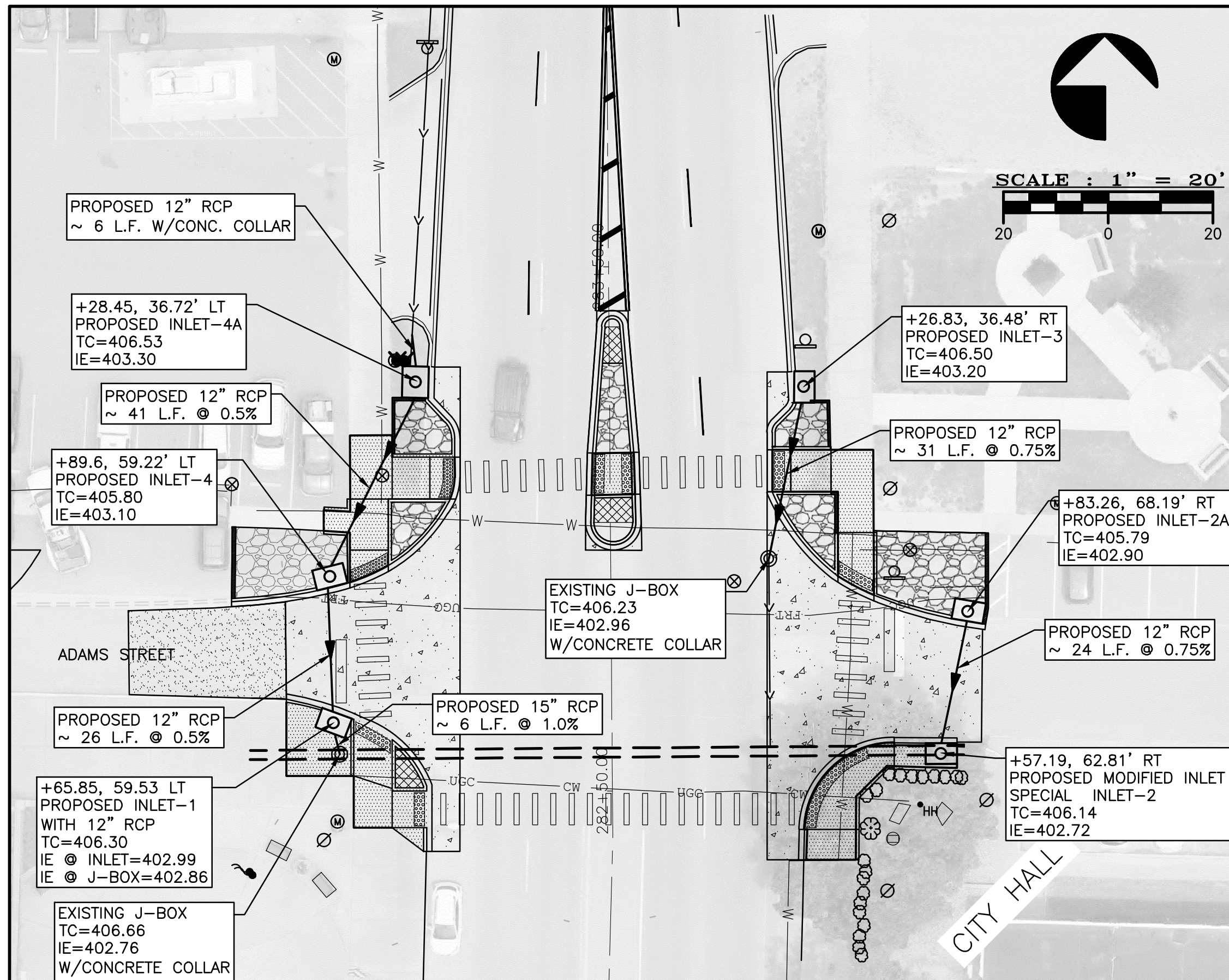


STATE OF ILLINOIS PROFESSIONAL DESIGN FIRM LICENSE NO. 184-004615	
ALL RIGHTS RESERVED	
CLARIDA & ZIEGLER ENGINEERING CO. 410 North Court St, P.O. Box 937 Marion, Illinois 62959 Phone - (618)993-6411, Fax - (618)993-6750	
REMOVALS - WALNUT ST. HERRIN STREETSCAPES CITY OF HERRIN, IL	
Date	02/2023
DR. By	PLD
CK'D By	CWB
Scale	Job No. 15019 Sheet No. 17 of 73

P:\15019 Herrin - Downtown Streetscape Drawings - Plans\10 Removals.dwg 4-03-23 09:48:21 AM mkrumrey

ROUTE NO.	SECTION	COUNTY	TOTAL SHEETS	SHEET NO.
FAP 726	18-00071-00-MS	WILLIAMSON	73	18
ILLINOIS		NORTH PARK AVENUE		

CONTRACT NO. 99695



LEGEND

- HAND HOLE
- FLOOD LIGHT
- SIGNAL CONTROL BOX
- TRAFFIC SIGNAL
- ITEM REMOVAL
- HANDHOLE (SIGNALS)
- WATER VALVES
- LIGHT POLE
- SIGN
- WATER METER
- INLET
- YARD HYDRANT
- POWER POLE
- FENCE
- PROPOSED WATERMAIN
- STORMSEWER
- UNDERGROUND INTERNET
- EXISTING WATERMAIN

- PROPOSED LANDSCAPING
- DETECTABLE WARNINGS
- 8" PCC PAVEMENT
- 5" PCC SIDEWALK
- CONCRETE MEDIAN SURFACE, 4"
- PAVEMENT MARKING (PERFORMED PLASTIC ON SIDE ROADS, PAINT ON IL 148)
- CONCRETE CURB TYPE "B"
- HMA SURFACE
- SIDEWALK & ENTRANCE REMOVAL
- PAVEMENT REMOVAL
- HMA SURFACE REMOVAL
- CURB & GUTTER REMOVAL

STATE OF ILLINOIS PROFESSIONAL DESIGN FIRM LICENSE NO. 184-004515

REVISIONS	
DATE	NO.

ALL RIGHTS RESERVED
CLARIDA & ZIEGLER
ENGINEERING CO.
410 North Court St, P.O. Box 937
Marion, Illinois 62959
Phone - (618)993-6411, Fax - (618)993-6750



















ADAMS ST. - INTERSECTION
HERRIN STREETSCAPES
CITY OF HERRIN, IL


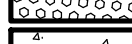
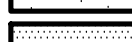



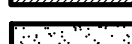





Date 02/2023 DR. By ### CK'D By CWB
Scale Job No. 15019 Sheet No. 18 of 73


ROUTE NO.	SECTION	COUNTY	TOTAL SHEETS	SHEET NO.
FAP 726	18-00071-00-MS	WILLIAMSON	73	19
ILLINOIS		NORTH PARK AVENUE		

CONTRACT NO. 99695

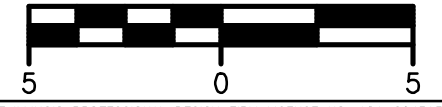
LEGEND

- HAND HOLE  HH
- FLOOD LIGHT  FL
- SIGNAL CONTROL BOX  SCB
- TRAFFIC SIGNAL  TS
- ITEM REMOVAL  IR
- HANDHOLE (SIGNALS)  HH(S)
- WATER VALVES  WV
- LIGHT POLE  LP
- SIGN  S
- WATER METER  WM
- INLET  I
- YARD HYDRANT  YH
- POWER POLE  PP
- FENCE  F
- PROPOSED WATERMAIN  W
- STORMSEWER  UG
- UNDERGROUND INTERNET  UGC
- EXISTING WATERMAIN  W

-  PROPOSED LANDSCAPING
-  DETECTABLE WARNINGS
-  8" PCC PAVEMENT
-  5" PCC SIDEWALK
-  CONCRETE MEDIAN SURFACE, 4"
-  PAVEMENT MARKING (PREFORMED PLASTIC ON SIDE ROADS, PAINT ON IL 148)
-  CONCRETE CURB TYPE "B"
-  HMA SURFACE
-  SIDEWALK & ENTRANCE REMOVAL
-  PAVEMENT REMOVAL
-  HMA SURFACE REMOVAL
-  CURB & GUTTER REMOVAL



SCALE : 1" = 5'



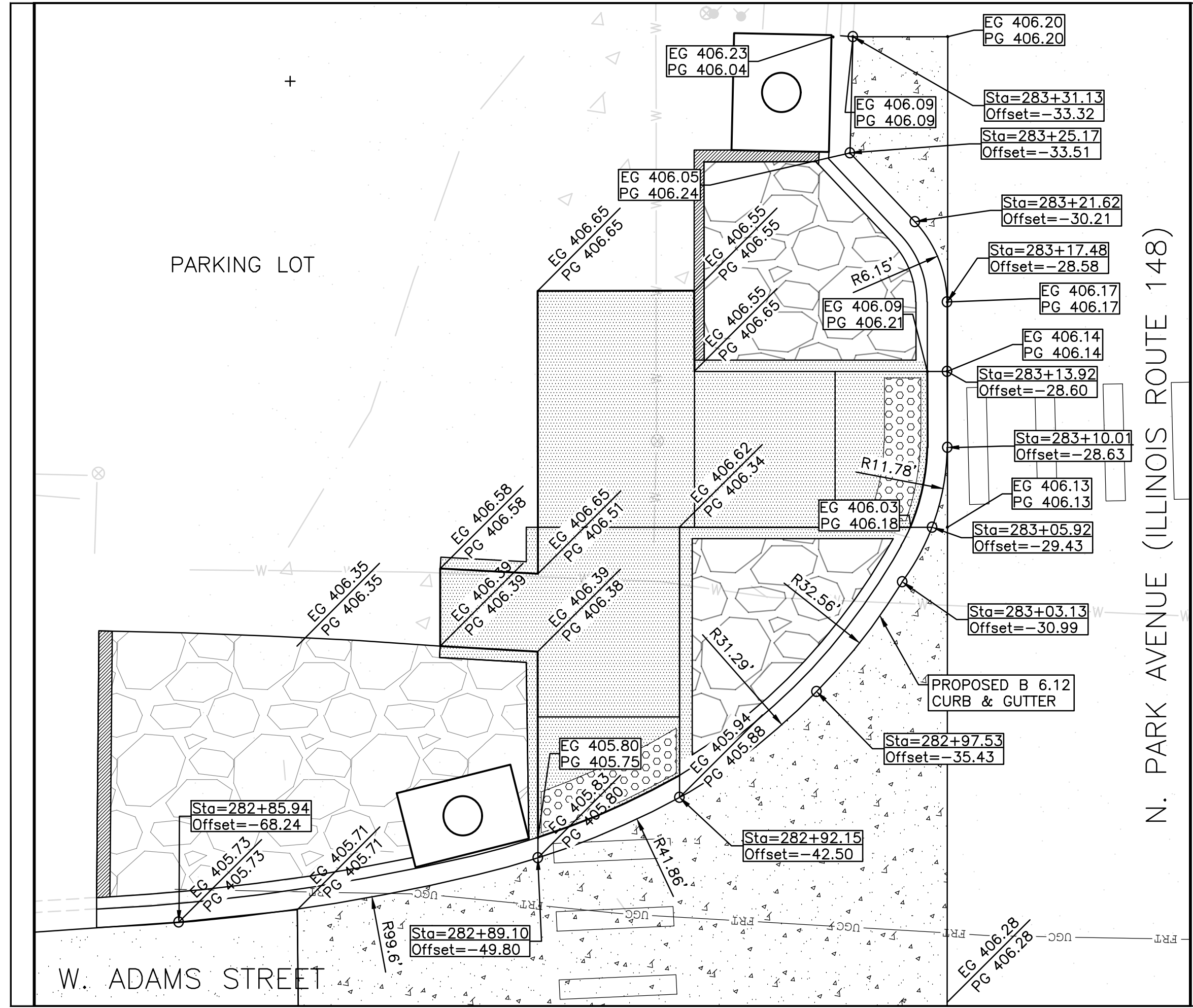
STATE OF ILLINOIS PROFESSIONAL DESIGN FIRM LICENSE NO. 184-004515

REVISIONS	
DATE	NO.

ALL RIGHTS RESERVED
CLARIDA & ZIEGLER ENGINEERING CO.
 410 North Court St, P.O. Box 937
 Marion, Illinois 62959
 Phone - (618)993-6411, Fax - (618)993-6750

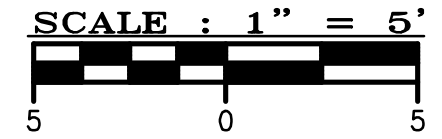

**ADAMS ST. - NW QUADRANT
 HERRIN STREETSCAPES
 CITY OF HERRIN, IL**

Date 02/2023 DR. By ### CK'D By CWB
 Scale Job No. 15019 Sheet No. 19 of 73



ROUTE NO.	SECTION	COUNTY	TOTAL SHEETS	SHEET NO.
FAP 726	18-00071-00-MS	WILLIAMSON	73	20
ILLINOIS		NORTH PARK AVENUE		

CONTRACT NO. 99695



N. PARK AVENUE (ILLINOIS ROUTE 148)

MEMORIAL PARK AREA

LEGEND

- HAND HOLE
- FLOOD LIGHT
- SIGNAL CONTROL BOX
- TRAFFIC SIGNAL
- ITEM REMOVAL
- HANDHOLE (SIGNALS)
- WATER VALVES
- LIGHT POLE
- SIGN
- WATER METER
- INLET
- YARD HYDRANT
- POWER POLE
- FENCE
- PROPOSED WATERMAIN
- STORMSEWER
- UNDERGROUND INTERNET
- EXISTING WATERMAIN
- PROPOSED LANDSCAPING
- DETECTABLE WARNINGS
- 8" PCC PAVEMENT
- 5" PCC SIDEWALK
- CONCRETE MEDIAN SURFACE, 4"
- PAVEMENT MARKING (PERFORMED PLASTIC ON SIDE ROADS, PAINT ON IL 148)
- CONCRETE CURB TYPE "B"
- HMA SURFACE
- SIDEWALK & ENTRANCE REMOVAL
- PAVEMENT REMOVAL
- HMA SURFACE REMOVAL
- CURB & GUTTER REMOVAL

STATE OF ILLINOIS PROFESSIONAL DESIGN FIRM LICENSE NO. 184-004515

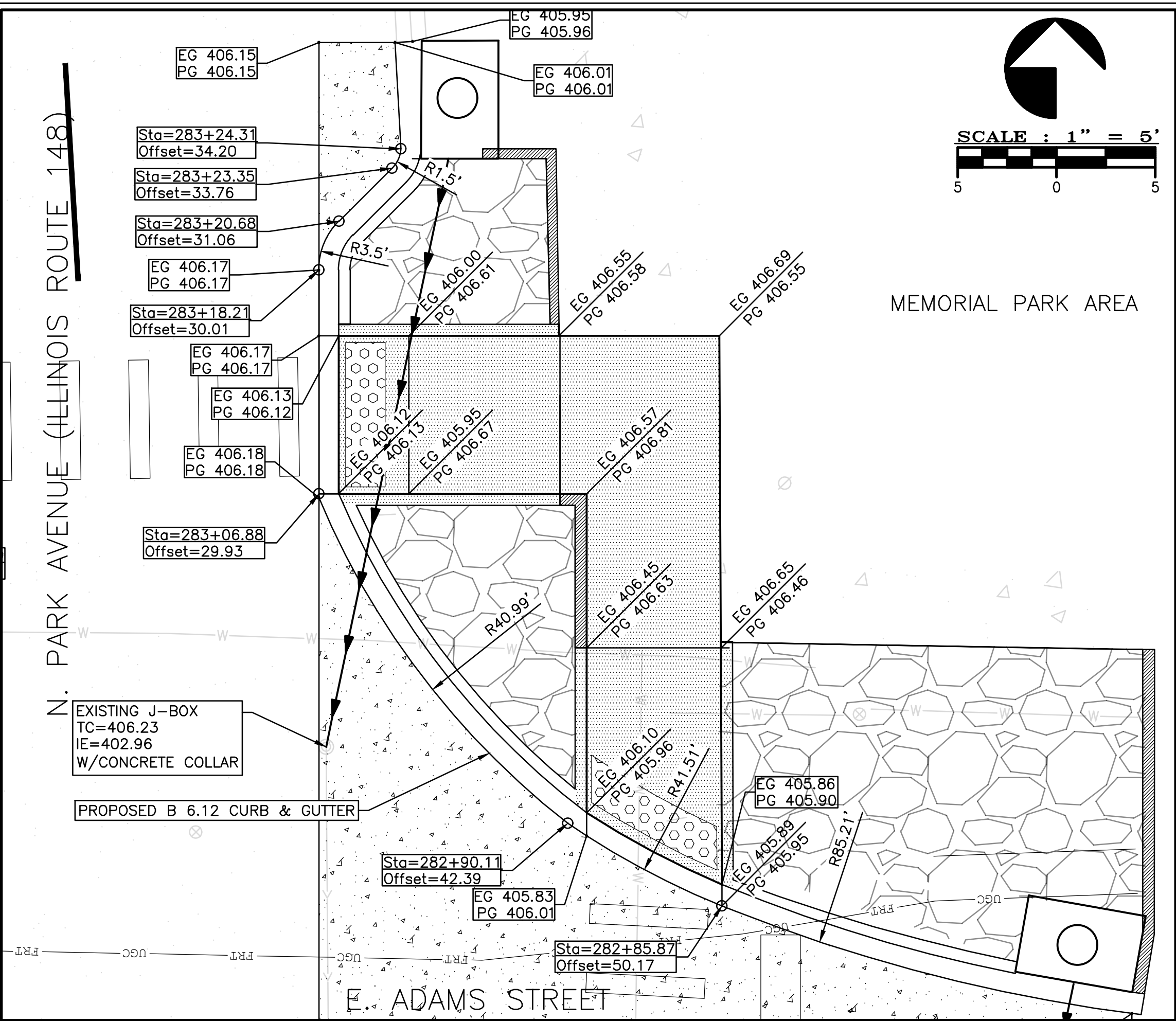
REVISIONS	
DATE	NO.

ALL RIGHTS RESERVED

CLARIDA & ZIEGLER ENGINEERING CO.
 410 North Court St, P.O. Box 937
 Marion, Illinois 62959
 Phone - (618)993-6411, Fax - (618)993-6750

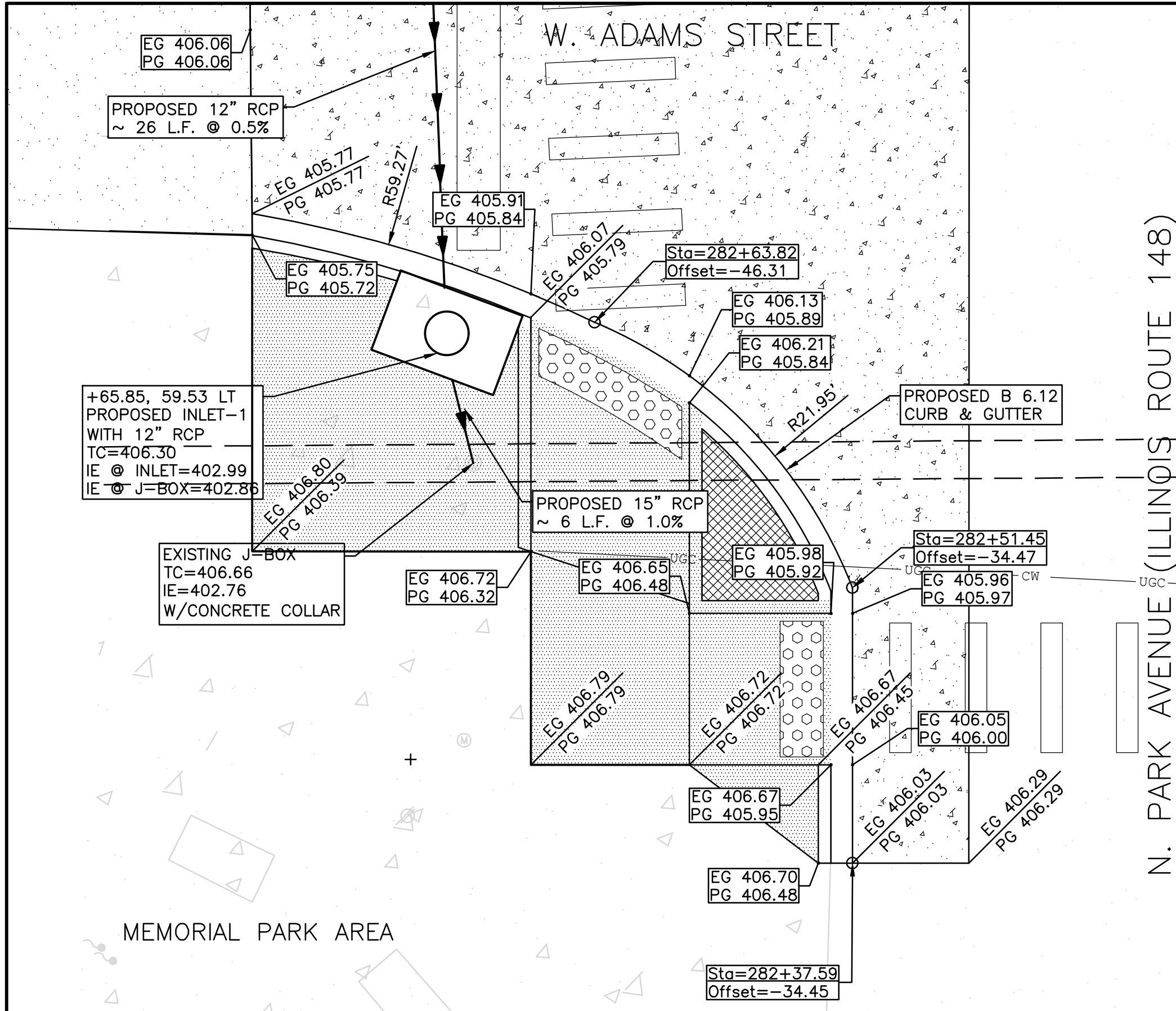
ADAMS ST. - NE QUADRANT
 HERRIN STREETSCAPES
 CITY OF HERRIN, IL

Date 02/2023 DR. By ### CK'D By CWB
 Scale Job No. 15019 Sheet No. 20 of 73




ROUTE NO.	SECTION	COUNTY	TOTAL SHEETS	SHEET NO.
FAP 726	18-0071-00-MS	WILLIAMSON	73	21
ILLINOIS		NORTH PARK AVENUE		

CONTRACT NO. 99695

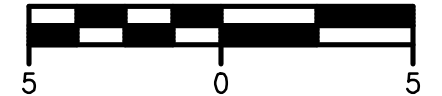


LEGEND

- HAND HOLE
- FLOOD LIGHT
- SIGNAL CONTROL BOX
- TRAFFIC SIGNAL
- ITEM REMOVAL
- HANDHOLE (SIGNALS)
- WATER VALVES
- LIGHT POLE
- SIGN
- WATER METER
- INLET
- YARD HYDRANT
- POWER POLE
- FENCE
- PROPOSED WATERMAIN
- STORMSEWER
- UNDERGROUND INTERNET
- EXISTING WATERMAIN
- PROPOSED LANDSCAPING
- DETECTABLE WARNINGS
- 8" PCC PAVEMENT
- 5" PCC SIDEWALK
- CONCRETE MEDIAN SURFACE, 4"
- PAVEMENT MARKING (PREFORMED PLASTIC ON SIDE ROADS, PAINT ON IL 148)
- CONCRETE CURB TYPE "B"
- HMA SURFACE
- SIDEWALK & ENTRANCE REMOVAL
- PAVEMENT REMOVAL
- HMA SURFACE REMOVAL
- CURB & GUTTER REMOVAL



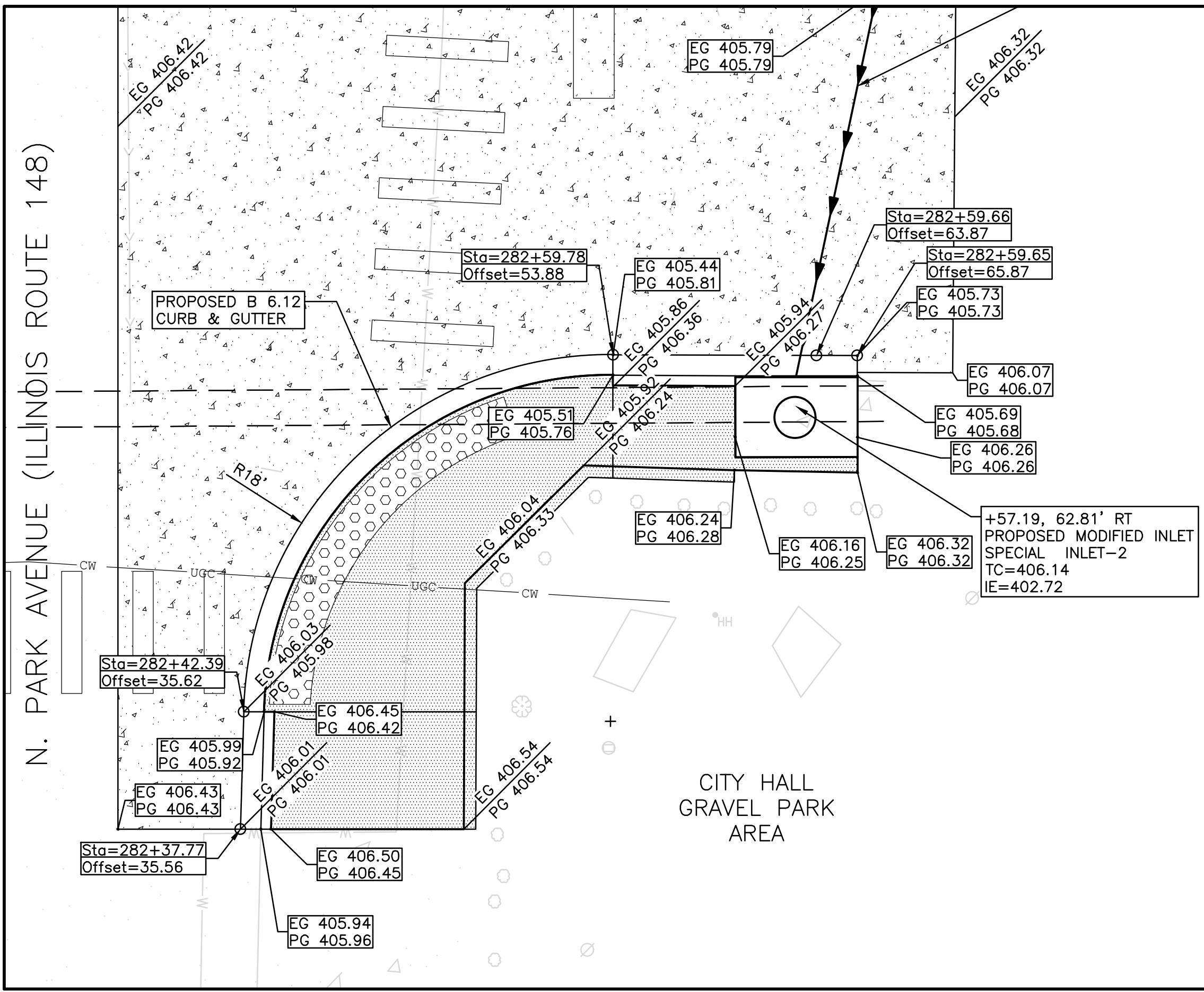
SCALE : 1" = 5'



STATE OF ILLINOIS PROFESSIONAL DESIGN FIRM LICENSE NO. 184-004515	
ALL RIGHTS RESERVED	
CLARIDA & ZIEGLER ENGINEERING CO.	
410 North Court St, P.O. Box 937 Marion, Illinois 62959 Phone - (618)993-6411, Fax - (618)993-6750	
ADAMS ST. - SW QUADRANT HERRIN STREETSCAPES CITY OF HERRIN, IL	
Date	02/2023
DR. By	###
Ck'd By	CWB
Scale	Job No. 15019 Sheet No. 21 of 73

ROUTE NO.	SECTION	COUNTY	TOTAL SHEETS	SHEET NO.
FAP 726	18-00071-00-MS	WILLIAMSON	73	22
ILLINOIS		NORTH PARK AVENUE		


CONTRACT NO. 99695



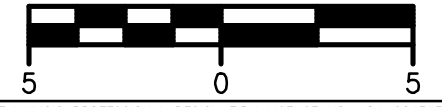
N. PARK AVENUE (ILLINOIS ROUTE 148)

LEGEND

- HAND HOLE
- FLOOD LIGHT
- SIGNAL CONTROL BOX
- TRAFFIC SIGNAL
- ITEM REMOVAL
- HANDHOLE (SIGNALS)
- WATER VALVES
- LIGHT POLE
- SIGN
- WATER METER
- INLET
- YARD HYDRANT
- POWER POLE
- FENCE
- PROPOSED WATERMAIN
- STORMSEWER
- UNDERGROUND INTERNET
- EXISTING WATERMAIN
- PROPOSED LANDSCAPING
- DETECTABLE WARNINGS
- 8" PCC PAVEMENT
- 5" PCC SIDEWALK
- CONCRETE MEDIAN SURFACE, 4"
- PAVEMENT MARKING (PREFORMED PLASTIC ON SIDE ROADS, PAINT ON IL 148)
- CONCRETE CURB TYPE "B"
- HMA SURFACE
- SIDEWALK & ENTRANCE REMOVAL
- PAVEMENT REMOVAL
- HMA SURFACE REMOVAL
- CURB & GUTTER REMOVAL



SCALE : 1" = 5'



STATE OF ILLINOIS PROFESSIONAL DESIGN FIRM LICENSE NO. 184-004515

ALL RIGHTS RESERVED

CLARIDA & ZIEGLER ENGINEERING CO.
 410 North Court St, P.O. Box 937
 Marion, Illinois 62959
 Phone - (618)993-6411, Fax - (618)993-6750

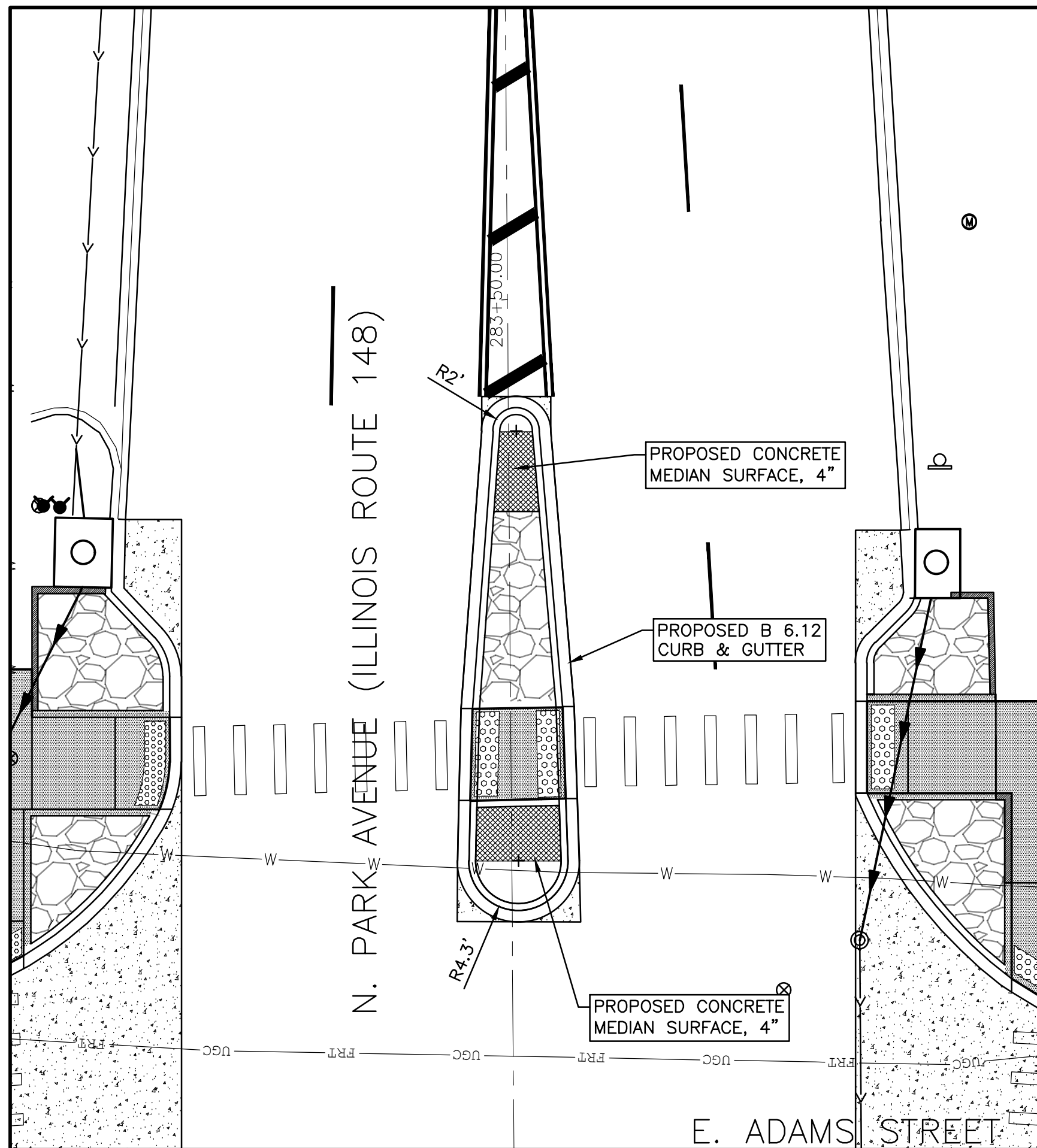
**ADAMS ST. - SE QUADRANT
 HERRIN STREETSCAPES
 CITY OF HERRIN, IL**

REVISIONS	DATE	NO.

Date 02/2023 DR. By ### CK'D By CWB
 Scale Job No. 15019 Sheet No. 22 of 73

ROUTE NO.	SECTION	COUNTY	TOTAL SHEETS	SHEET NO.
FAP 726	18-00071-00-MS	WILLIAMSON	73	23
ILLINOIS		NORTH PARK AVENUE		

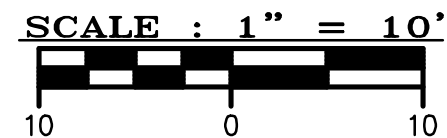

CONTRACT NO. 99695



LEGEND

HAND HOLE	⊙	HH
FLOOD LIGHT	⊙	
SIGNAL CONTROL BOX	⊞	
TRAFFIC SIGNAL	⊙	
ITEM REMOVAL	⊗	
HANDHOLE (SIGNALS)	⊞	
WATER VALVES	⊗	
LIGHT POLE	⊙	
SIGN	⊙	
WATER METER	⊙	
INLET	⊙	
YARD HYDRANT	⊙	
POWER POLE	⊞	
FENCE	—X—X—	
PROPOSED WATERMAIN	—W—	
STORMSEWER	—>—	
UNDERGROUND INTERNET	—UGC—	
EXISTING WATERMAIN	—W—	

	PROPOSED LANDSCAPING
	DETECTABLE WARNINGS
	8" PCC PAVEMENT
	5" PCC SIDEWALK
	CONCRETE MEDIAN SURFACE, 4"
	PAVEMENT MARKING (PERFORMED PLASTIC ON SIDE ROADS, PAINT ON IL 148)
	CONCRETE CURB TYPE "B"
	HMA SURFACE
	SIDEWALK & ENTRANCE REMOVAL
	PAVEMENT REMOVAL
	HMA SURFACE REMOVAL
	CURB & GUTTER REMOVAL



STATE OF ILLINOIS PROFESSIONAL DESIGN FIRM LICENSE NO. 184-004515

REVISIONS	
DATE	NO.

ALL RIGHTS RESERVED
CLARIDA & ZIEGLER ENGINEERING CO.
 410 North Court St, P.O. Box 937
 Marion, Illinois 62959
 Phone - (618)993-6411, Fax - (618)993-6750

**ADAMS ST./N. PARK AVE. - MEDIAN
 HERRIN STREETSCAPES
 CITY OF HERRIN, IL**


Date 02/2023 DR. By ### CK'D By CWB
 Scale Job No. 15019 Sheet No. 23 of 73

ROUTE NO.	SECTION	COUNTY	TOTAL SHEETS	SHEET NO.
FAP 726	18-00071-00-MS	WILLIAMSON	73	25
ILLINOIS		NORTH PARK AVENUE		

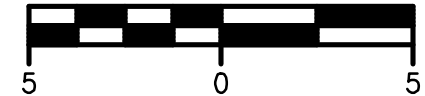
CONTRACT NO. 99695

LEGEND

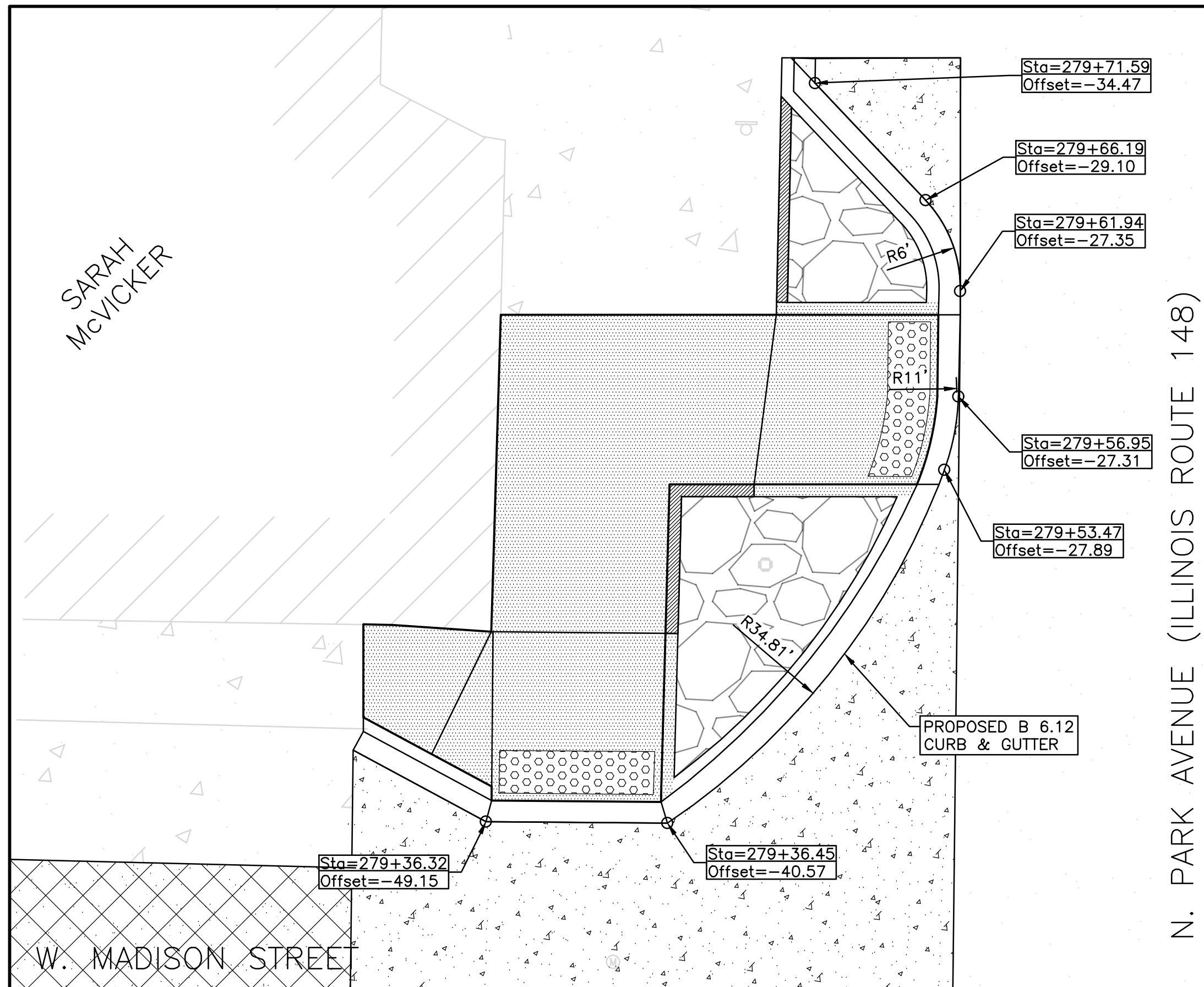
HAND HOLE	⊙ ^{HH}
FLOOD LIGHT	⊙
SIGNAL CONTROL BOX	⊞
TRAFFIC SIGNAL	⊞
ITEM REMOVAL	⊗
HANDHOLE (SIGNALS)	⊞
WATER VALVES	⊗
LIGHT POLE	⊙
SIGN	⊙
WATER METER	⊞
INLET	⊞
YARD HYDRANT	⊞
POWER POLE	⊞
FENCE	—X—X—
PROPOSED WATERMAIN	—W—
STORMSEWER	—U—
UNDERGROUND INTERNET	—UGC—
EXISTING WATERMAIN	—W—
	PROPOSED LANDSCAPING
	DETECTABLE WARNINGS
	8" PCC PAVEMENT
	5" PCC SIDEWALK
	CONCRETE MEDIAN SURFACE, 4"
	PAVEMENT MARKING (PREFORMED PLASTIC ON SIDE ROADS, PAINT ON IL 148)
	CONCRETE CURB TYPE "B"
	HMA SURFACE
	SIDEWALK & ENTRANCE REMOVAL
	PAVEMENT REMOVAL
	HMA SURFACE REMOVAL
	CURB & GUTTER REMOVAL



SCALE : 1" = 5'



STATE OF ILLINOIS PROFESSIONAL DESIGN FIRM LICENSE NO. 184-004515	
ALL RIGHTS RESERVED	
CLARIDA & ZIEGLER ENGINEERING CO.	
410 North Court St, P.O. Box 937 Marion, Illinois 62959 Phone - (618)993-6411, Fax - (618)993-6750	
MADISON ST. - NW QUADRANT HERRIN STREETSCAPES CITY OF HERRIN, IL	
Date	02/2023
DR. By	PLD
CK'D By	CWB
Scale	Job No. 15019 Sheet No. 25 of 73



N. PARK AVENUE (ILLINOIS ROUTE 148)

SARAH
McVICKER


W. MADISON STREET

ROUTE NO.	SECTION	COUNTY	TOTAL SHEETS	SHEET NO.
FAP 726	18-00071-00-MS	WILLIAMSON	73	26
ILLINOIS		NORTH PARK AVENUE		

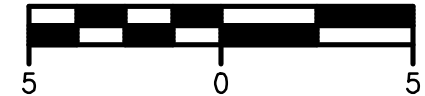
CONTRACT NO. 99695

LEGEND

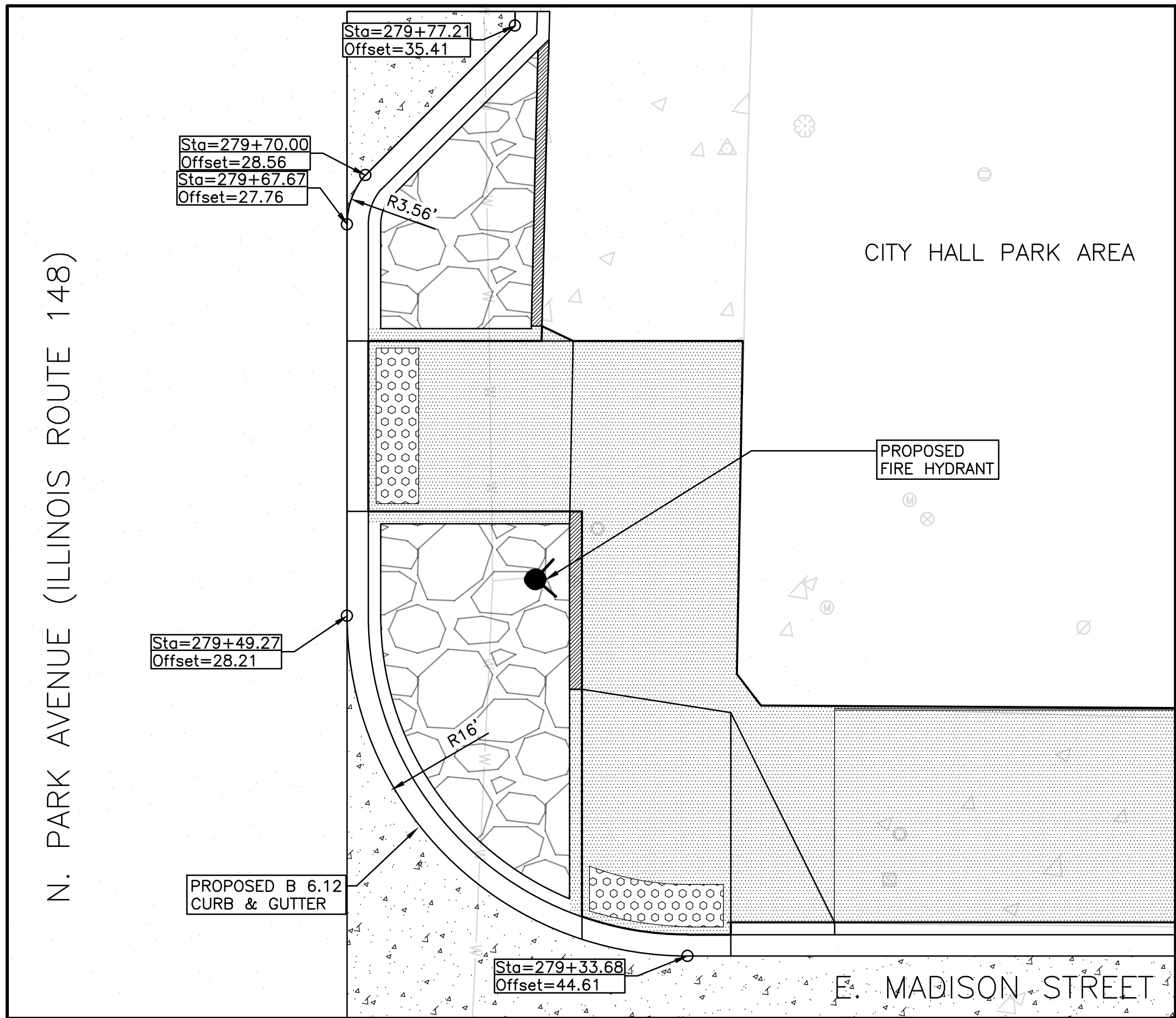
- HAND HOLE HH
- FLOOD LIGHT
- SIGNAL CONTROL BOX
- TRAFFIC SIGNAL
- ITEM REMOVAL
- HANDHOLE (SIGNALS)
- WATER VALVES
- LIGHT POLE
- SIGN
- WATER METER
- INLET
- YARD HYDRANT
- POWER POLE
- FENCE
- PROPOSED WATERMAIN
- STORMSEWER
- UNDERGROUND INTERNET
- EXISTING WATERMAIN
- PROPOSED LANDSCAPING
- DETECTABLE WARNINGS
- 8" PCC PAVEMENT
- 5" PCC SIDEWALK
- CONCRETE MEDIAN SURFACE, 4"
- PAVEMENT MARKING (PREFORMED PLASTIC ON SIDE ROADS, PAINT ON IL 148)
- CONCRETE CURB TYPE "B"
- HMA SURFACE
- SIDEWALK & ENTRANCE REMOVAL
- PAVEMENT REMOVAL
- HMA SURFACE REMOVAL
- CURB & GUTTER REMOVAL



SCALE : 1" = 5'



STATE OF ILLINOIS PROFESSIONAL DESIGN FIRM LICENSE NO. 184-004515	
ALL RIGHTS RESERVED	
CLARIDA & ZIEGLER ENGINEERING CO.	
410 North Court St, P.O. Box 937 Marion, Illinois 62959 Phone - (618)993-6411, Fax - (618)993-6750	
MADISON ST. - NE QUADRANT HERRIN STREETSCAPES CITY OF HERRIN, IL	
Date	02/2023
DR. By	PLD
CK'D By	CWB
Scale	Job No. 15019 Sheet No. 26 of 73



N. PARK AVENUE (ILLINOIS ROUTE 148)

CITY HALL PARK AREA

PROPOSED FIRE HYDRANT

Sta=279+49.27
Offset=28.21

PROPOSED B 6.12
CURB & GUTTER

Sta=279+33.68
Offset=44.61

E. MADISON STREET

ROUTE NO.	SECTION	COUNTY	TOTAL SHEETS	SHEET NO.
FAP 726	18-00071-00-MS	WILLIAMSON	73	27
ILLINOIS		NORTH PARK AVENUE		

CONTRACT NO. 99695

LEGEND

HAND HOLE	⊙	HH
FLOOD LIGHT	⊙	
SIGNAL CONTROL BOX	⊠	
TRAFFIC SIGNAL	⊙	
ITEM REMOVAL	×	
HANDHOLE (SIGNALS)	⊠	
WATER VALVES	⊗	
LIGHT POLE	⊙	
SIGN	⊙	
WATER METER	⊙	
INLET	⊙	
YARD HYDRANT	⊙	
POWER POLE	⊙	
FENCE	—X—X—	
PROPOSED WATERMAIN	—W—	
STORMSEWER	—UGC—	
UNDERGROUND INTERNET	—UGC—	
EXISTING WATERMAIN	—W—	
	PROPOSED LANDSCAPING	
	DETECTABLE WARNINGS	
	8" PCC PAVEMENT	
	5" PCC SIDEWALK	
	CONCRETE MEDIAN SURFACE, 4"	
	PAVEMENT MARKING (PREFORMED PLASTIC ON SIDE ROADS, PAINT ON IL 148)	
	CONCRETE CURB TYPE "B"	
	HMA SURFACE	
	SIDEWALK & ENTRANCE REMOVAL	
	PAVEMENT REMOVAL	
	HMA SURFACE REMOVAL	
	CURB & GUTTER REMOVAL	

W. MADISON STREET

N. PARK AVENUE (ILLINOIS ROUTE 148)

Sta=279+06.05
Offset=-48.97


PROPOSED B 6.12
CURB & GUTTER

R14.08'

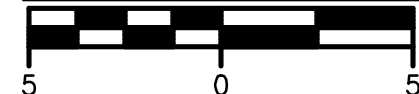
Sta=278+92.37
Offset=-34.65

Sta=278+87.36
Offset=-34.50

BRYAN
FURNITURE



SCALE : 1" = 5'



STATE OF ILLINOIS PROFESSIONAL DESIGN FIRM LICENSE NO. 184-004515	
ALL RIGHTS RESERVED	
 CLARIDA & ZIEGLER ENGINEERING CO. 410 North Court St, P.O. Box 937 Marion, Illinois 62959 Phone - (618)993-6411, Fax - (618)993-6750	
MADISON ST. - SW QUADRANT HERRIN STREETSCAPES CITY OF HERRIN, IL	
Date 02/2023	DR. By PLD Ck'd By CWB
Scale	Job No. 15019 Sheet No. 27 of 73


REVISIONS	
DATE	NO.

ROUTE NO.	SECTION	COUNTY	TOTAL SHEETS	SHEET NO.
FAP 726	18-00071-00-MS	WILLIAMSON	73	28
ILLINOIS		NORTH PARK AVENUE		

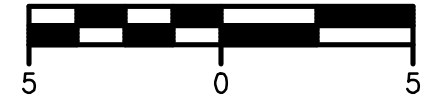
CONTRACT NO. 99695

LEGEND

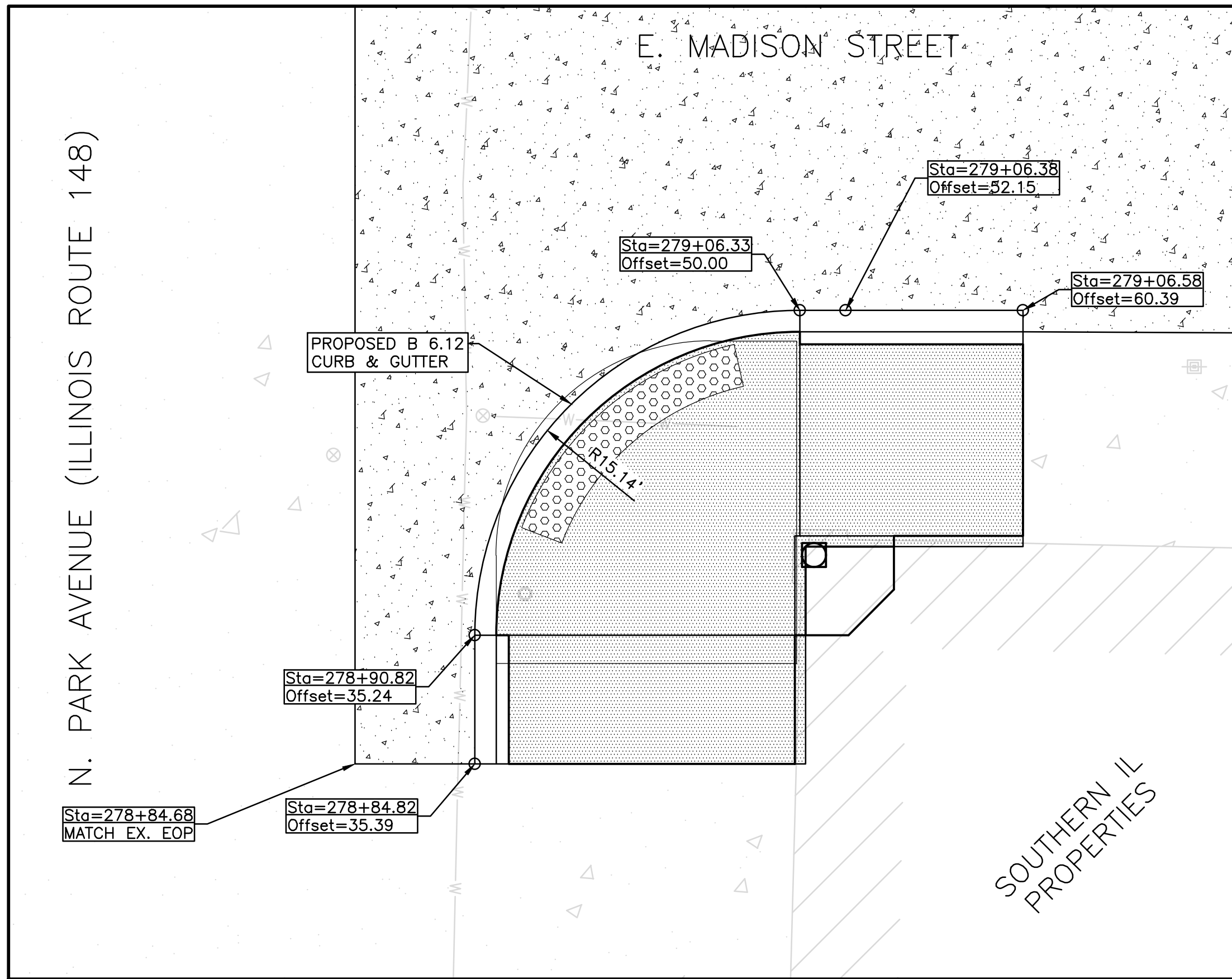
- HAND HOLE
 - FLOOD LIGHT
 - SIGNAL CONTROL BOX
 - TRAFFIC SIGNAL
 - ITEM REMOVAL
 - HANDHOLE (SIGNALS)
 - WATER VALVES
 - LIGHT POLE
 - SIGN
 - WATER METER
 - INLET
 - YARD HYDRANT
 - POWER POLE
 - FENCE
 - PROPOSED WATERMAIN
 - STORMSEWER
 - UNDERGROUND INTERNET
 - EXISTING WATERMAIN
-
- PROPOSED LANDSCAPING
 - DETECTABLE WARNINGS
 - 8" PCC PAVEMENT
 - 5" PCC SIDEWALK
 - CONCRETE MEDIAN SURFACE, 4"
 - PAVEMENT MARKING (PERFORMED PLASTIC ON SIDE ROADS, PAINT ON IL 148)
 - CONCRETE CURB TYPE "B"
 - HMA SURFACE
 - SIDEWALK & ENTRANCE REMOVAL
 - PAVEMENT REMOVAL
 - HMA SURFACE REMOVAL
 - CURB & GUTTER REMOVAL



SCALE : 1" = 5'



STATE OF ILLINOIS PROFESSIONAL DESIGN FIRM LICENSE NO. 184-004515	
ALL RIGHTS RESERVED	
CLARIDA & ZIEGLER ENGINEERING CO.	
410 North Court St, P.O. Box 937 Marion, Illinois 62959 Phone - (618)993-6411, Fax - (618)993-6750	
MADISON ST. - SE QUADRANT HERRIN STREETSCAPES CITY OF HERRIN, IL	
Date	02/2023
DR. By	PLD
Ck'd By	CWB
Scale	Job No. 15019 Sheet No. 28 of 73



ROUTE NO.	SECTION	COUNTY	TOTAL SHEETS	SHEET NO.
FAP 726	18-00071-00-MS	WILLIAMSON	73	29
ILLINOIS		NORTH PARK AVENUE		

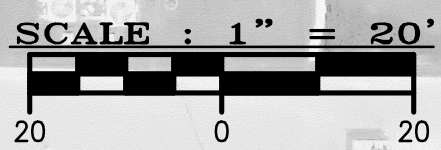
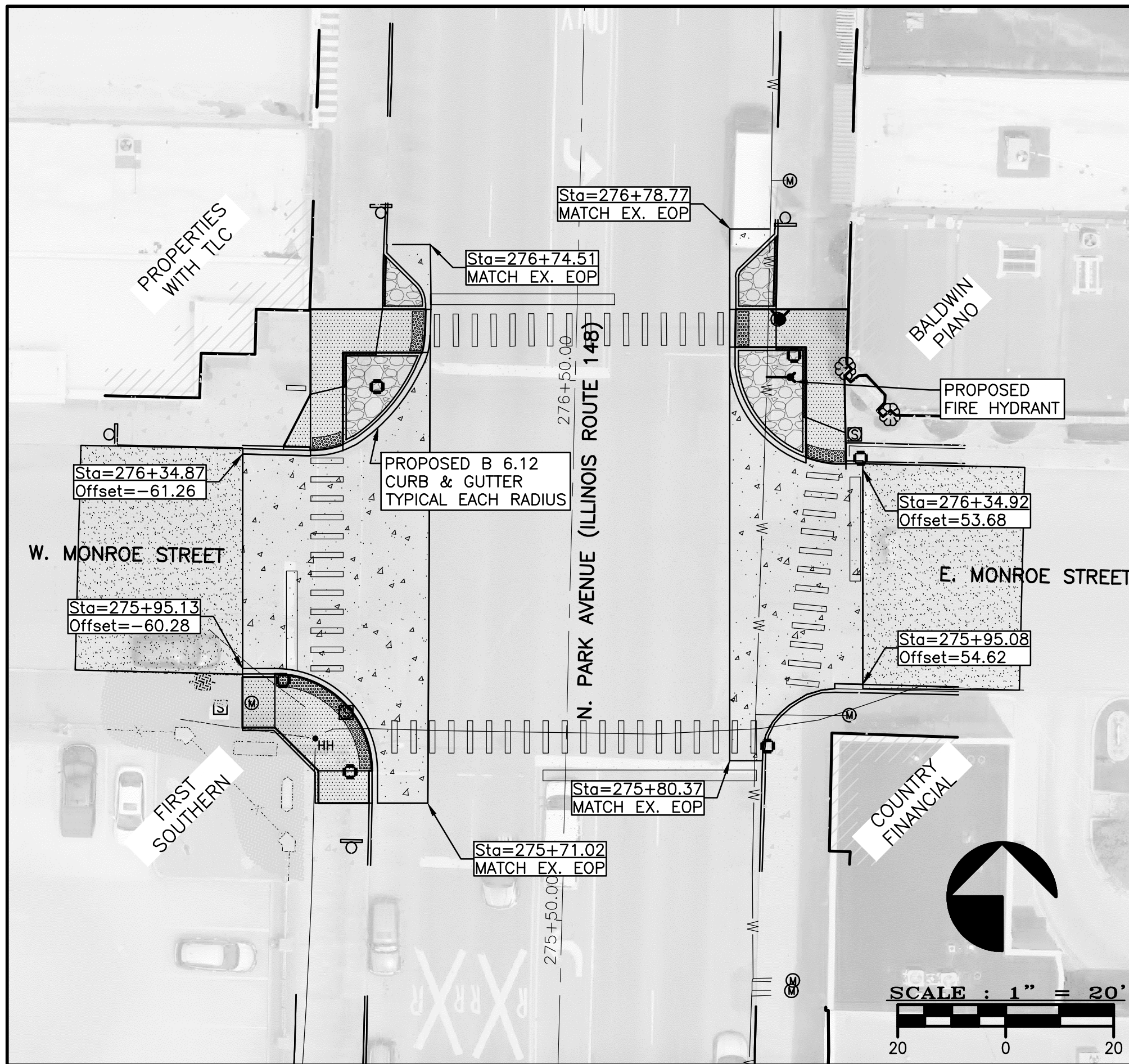
CONTRACT NO. 99695

LEGEND

- HAND HOLE HH
- FLOOD LIGHT
- SIGNAL CONTROL BOX
- TRAFFIC SIGNAL
- ITEM REMOVAL
- HANDHOLE (SIGNALS)
- WATER VALVES
- LIGHT POLE
- SIGN
- WATER METER
- INLET
- YARD HYDRANT
- POWER POLE
- FENCE
- PROPOSED WATERMAIN
- STORMSEWER
- UNDERGROUND INTERNET
- EXISTING WATERMAIN

- PROPOSED LANDSCAPING
- DETECTABLE WARNINGS
- 8" PCC PAVEMENT
- 5" PCC SIDEWALK
- CONCRETE MEDIAN SURFACE, 4"
- PAVEMENT MARKING (PERFORMED PLASTIC ON SIDE ROADS, PAINT ON IL 148)
- CONCRETE CURB TYPE "B"
- HMA SURFACE
- SIDEWALK & ENTRANCE REMOVAL
- PAVEMENT REMOVAL
- HMA SURFACE REMOVAL
- CURB & GUTTER REMOVAL

STATE OF ILLINOIS PROFESSIONAL DESIGN FIRM LICENSE NO. 184-004515		ALL RIGHTS RESERVED		
REVISIONS		 CLARIDA & ZIEGLER ENGINEERING CO. 410 North Court St, P.O. Box 937 Marion, Illinois 62959 Phone - (618)993-6411, Fax - (618)993-6750		
DATE	NO.			
		MONROE ST. - INTERSECTION HERRIN STREETSCAPES CITY OF HERRIN, IL		
Date	DR. By			PLD
Scale	Job No.	15019	Sheet No.	29 of 73

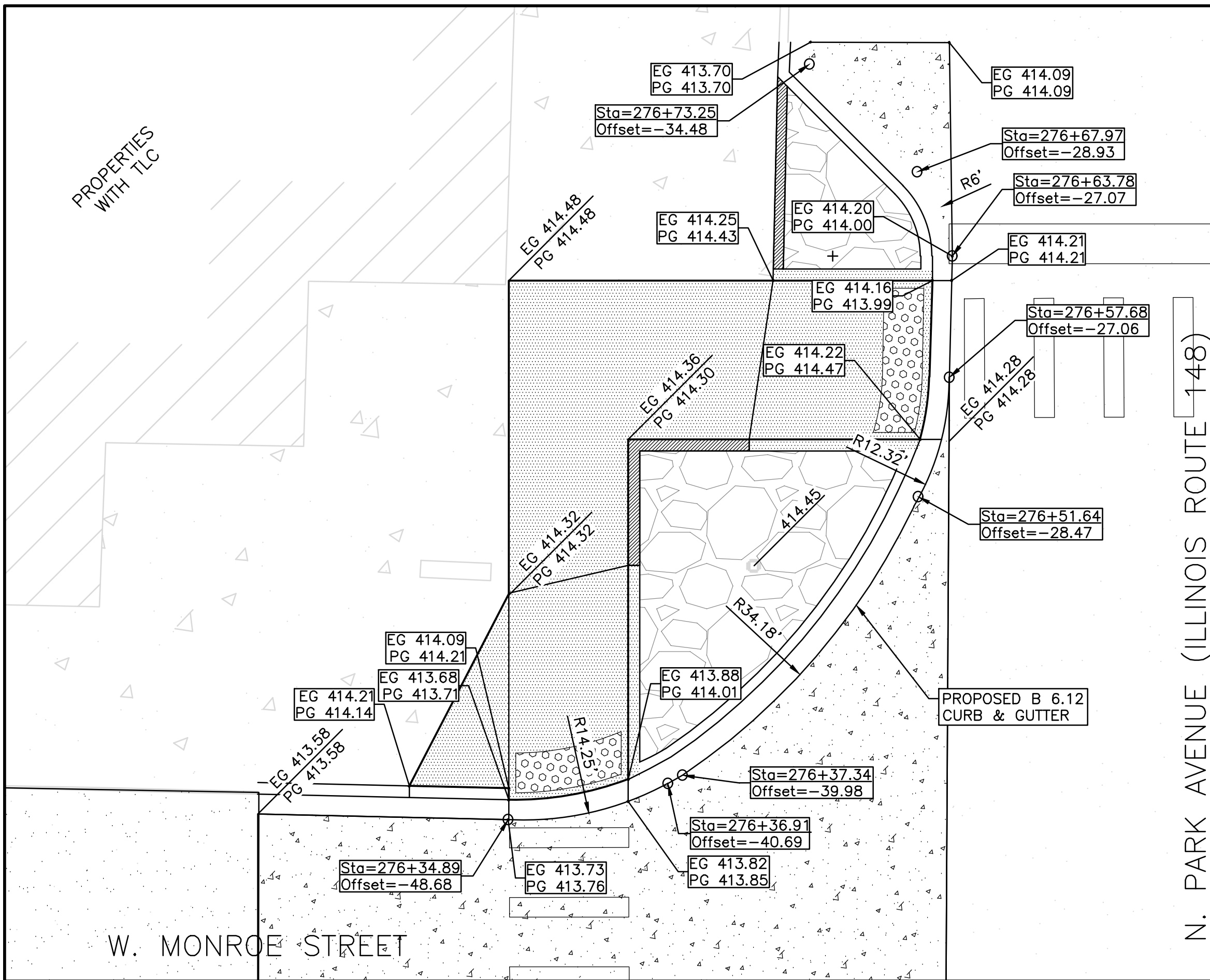


P:\15019 Herrin - Downtown Streetscape Drawings - Plans\13 MonroeSt.dwg 2-14-23 03:14:38 PM zsmith

ROUTE NO.	SECTION	COUNTY	TOTAL SHEETS	SHEET NO.
FAP 726	18-00071-00-MS	WILLIAMSON	73	30
ILLINOIS		NORTH PARK AVENUE		

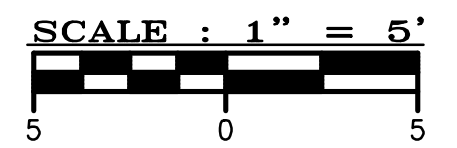

CONTRACT NO. 99695

PROPERTIES WITH TLC



LEGEND:

- PROPOSED LANDSCAPING
- DETECTABLE WARNINGS
- 8" PCC PAVEMENT
- 5" PCC SIDEWALK
- CONCRETE MEDIAN SURFACE, 4"
- PAVEMENT MARKING (PERFORMED PLASTIC ON SIDE ROADS, PAINT ON IL 148)
- CONCRETE CURB TYPE "B"
- HMA SURFACE



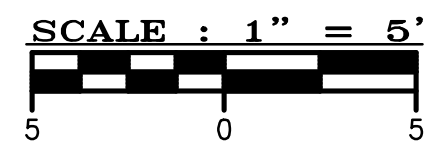
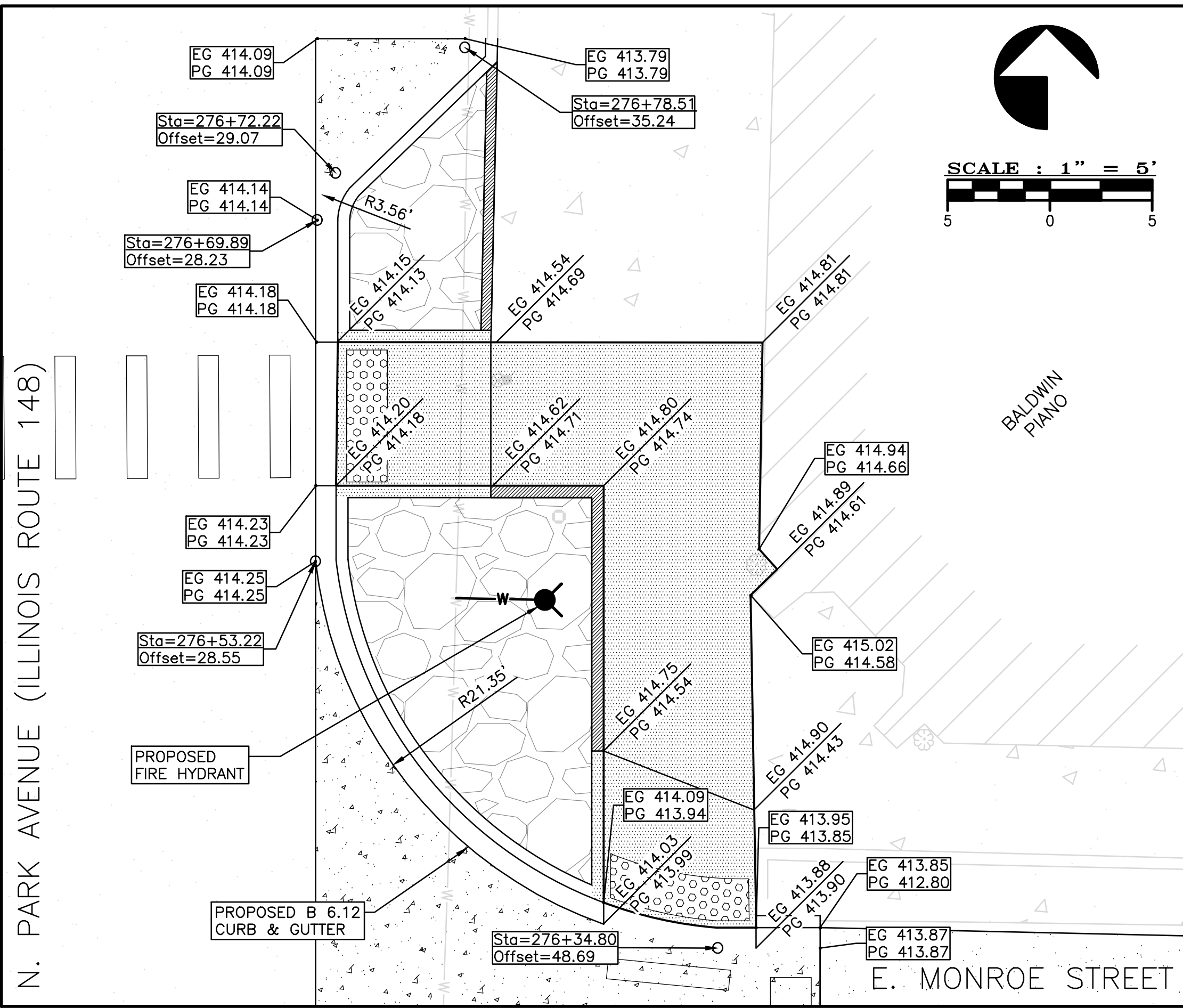
STATE OF ILLINOIS PROFESSIONAL DESIGN FIRM LICENSE NO. 184-004515	
ALL RIGHTS RESERVED	
CLARIDA & ZIEGLER ENGINEERING CO.	
410 North Court St, P.O. Box 937 Marion, Illinois 62959 Phone - (618)993-6411, Fax - (618)993-6750	
MONROE ST. - NW QUADRANT HERRIN STREETSCAPES CITY OF HERRIN, IL	
Date	02/2023
DR. By	PLD
CK'D By	CWB
Scale	Job No. 15019 Sheet No. 30 of 73

P:\15019 Herrin - Downtown Streetscape Drawings - Plans\13 MonroeSt.dwg 2-14-23 03:44:43 PM zmsmith

ROUTE NO.	SECTION	COUNTY	TOTAL SHEETS	SHEET NO.
FAP 726	18-00071-00-MS	WILLIAMSON	73	31
ILLINOIS		NORTH PARK AVENUE		

CONTRACT NO. 99695

N. PARK AVENUE (ILLINOIS ROUTE 148)



LEGEND

HAND HOLE	⊙	HH
FLOOD LIGHT	⊙	
SIGNAL CONTROL BOX	⊞	
TRAFFIC SIGNAL	⊞	
ITEM REMOVAL	✕	
HANDHOLE (SIGNALS)	⊞	
WATER VALVES	⊗	
LIGHT POLE	⊙	
SIGN	⊙	
WATER METER	⊙	
INLET	⊙	
YARD HYDRANT	⊙	
POWER POLE	⊙	
FENCE	✕	
PROPOSED WATERMAIN	—W—	
STORMSEWER	—S—	
UNDERGROUND INTERNET	—UGC—	
EXISTING WATERMAIN	—W—	
	PROPOSED LANDSCAPING	
	DETECTABLE WARNINGS	
	8" PCC PAVEMENT	
	5" PCC SIDEWALK	
	CONCRETE MEDIAN SURFACE, 4"	
	PAVEMENT MARKING (PERFORMED PLASTIC ON SIDE ROADS, PAINT ON IL 148)	
	CONCRETE CURB TYPE "B"	
	HMA SURFACE	
	SIDEWALK & ENTRANCE REMOVAL	
	PAVEMENT REMOVAL	
	HMA SURFACE REMOVAL	
	CURB & GUTTER REMOVAL	

STATE OF ILLINOIS PROFESSIONAL DESIGN FIRM LICENSE NO. 184-004515	
ALL RIGHTS RESERVED	
CLARIDA & ZIEGLER ENGINEERING CO.	
410 North Court St, P.O. Box 937 Marion, Illinois 62959 Phone - (618)993-6411, Fax - (618)993-6750	
HERRIN ST. - NE QUADRANT HERRIN STREETSCAPES CITY OF HERRIN, IL	
Date	02/2023
DR. By	PLD
CK'D By	CWB
Scale	Job No. 15019 Sheet No. 31 of 73

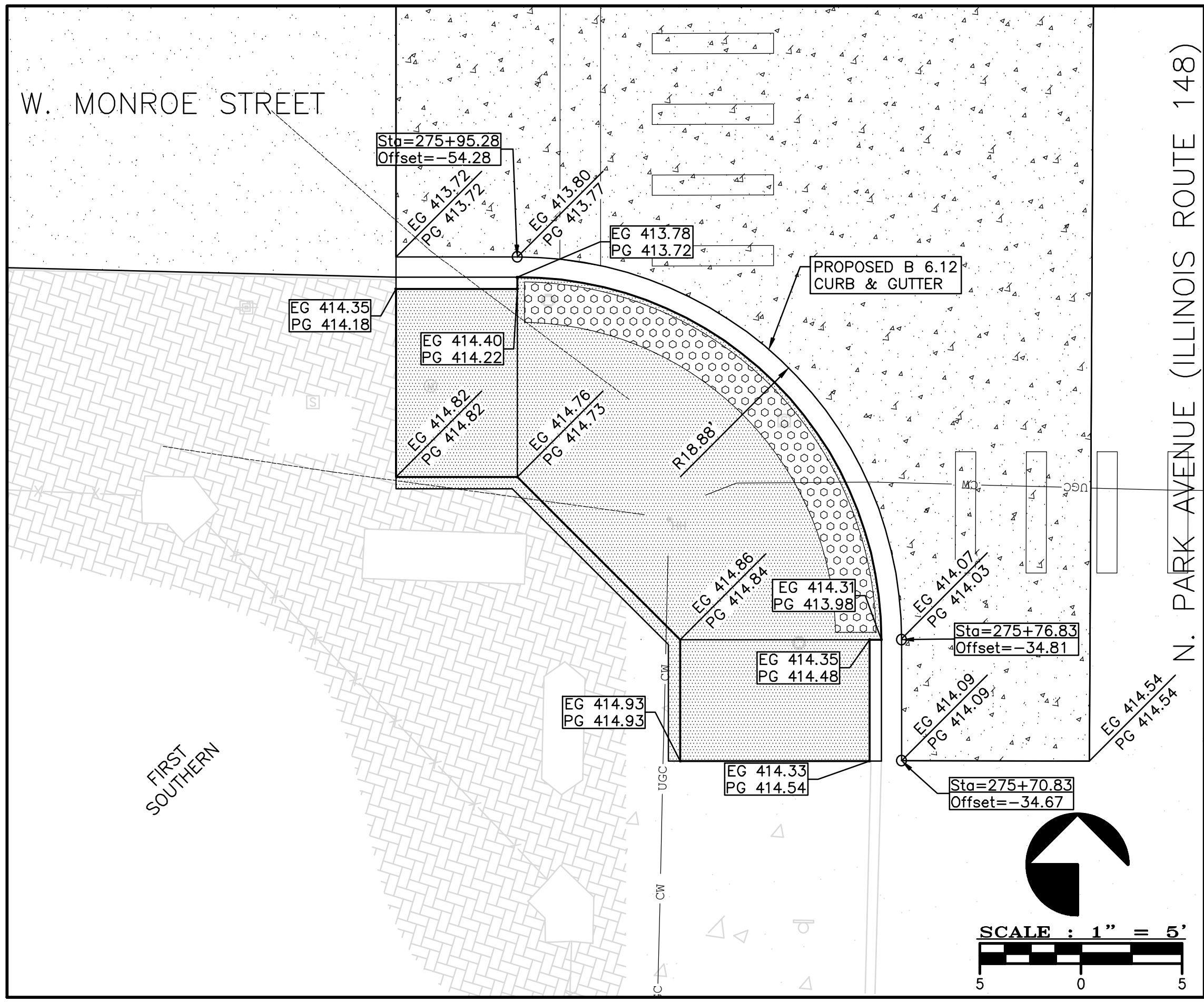
P:\15019 Herrin - Downtown Streetscape Drawings - Plans\13 MonroesClang 2-14-23 03:14:48 PM zmsmith

ROUTE NO.	SECTION	COUNTY	TOTAL SHEETS	SHEET NO.
FAP 726	18-00071-00-MS	WILLIAMSON	73	32
ILLINOIS		NORTH PARK AVENUE		

CONTRACT NO. 99695

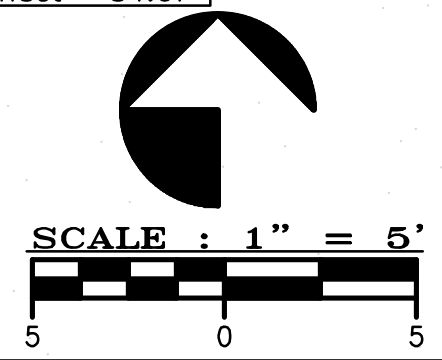
W. MONROE STREET

N. PARK AVENUE (ILLINOIS ROUTE 148)



LEGEND

- HAND HOLE
 - FLOOD LIGHT
 - SIGNAL CONTROL BOX
 - TRAFFIC SIGNAL
 - ITEM REMOVAL
 - HANDHOLE (SIGNALS)
 - WATER VALVES
 - LIGHT POLE
 - SIGN
 - WATER METER
 - INLET
 - YARD HYDRANT
 - POWER POLE
 - FENCE
 - PROPOSED WATERMAIN
 - STORMSEWER
 - UNDERGROUND INTERNET
 - EXISTING WATERMAIN
-
- PROPOSED LANDSCAPING
 - DETECTABLE WARNINGS
 - 8" PCC PAVEMENT
 - 5" PCC SIDEWALK
 - CONCRETE MEDIAN SURFACE, 4"
 - PAVEMENT MARKING (PREFORMED PLASTIC ON SIDE ROADS, PAINT ON IL 148)
 - CONCRETE CURB TYPE "B"
 - HMA SURFACE
 - SIDEWALK & ENTRANCE REMOVAL
 - PAVEMENT REMOVAL
 - HMA SURFACE REMOVAL
 - CURB & GUTTER REMOVAL



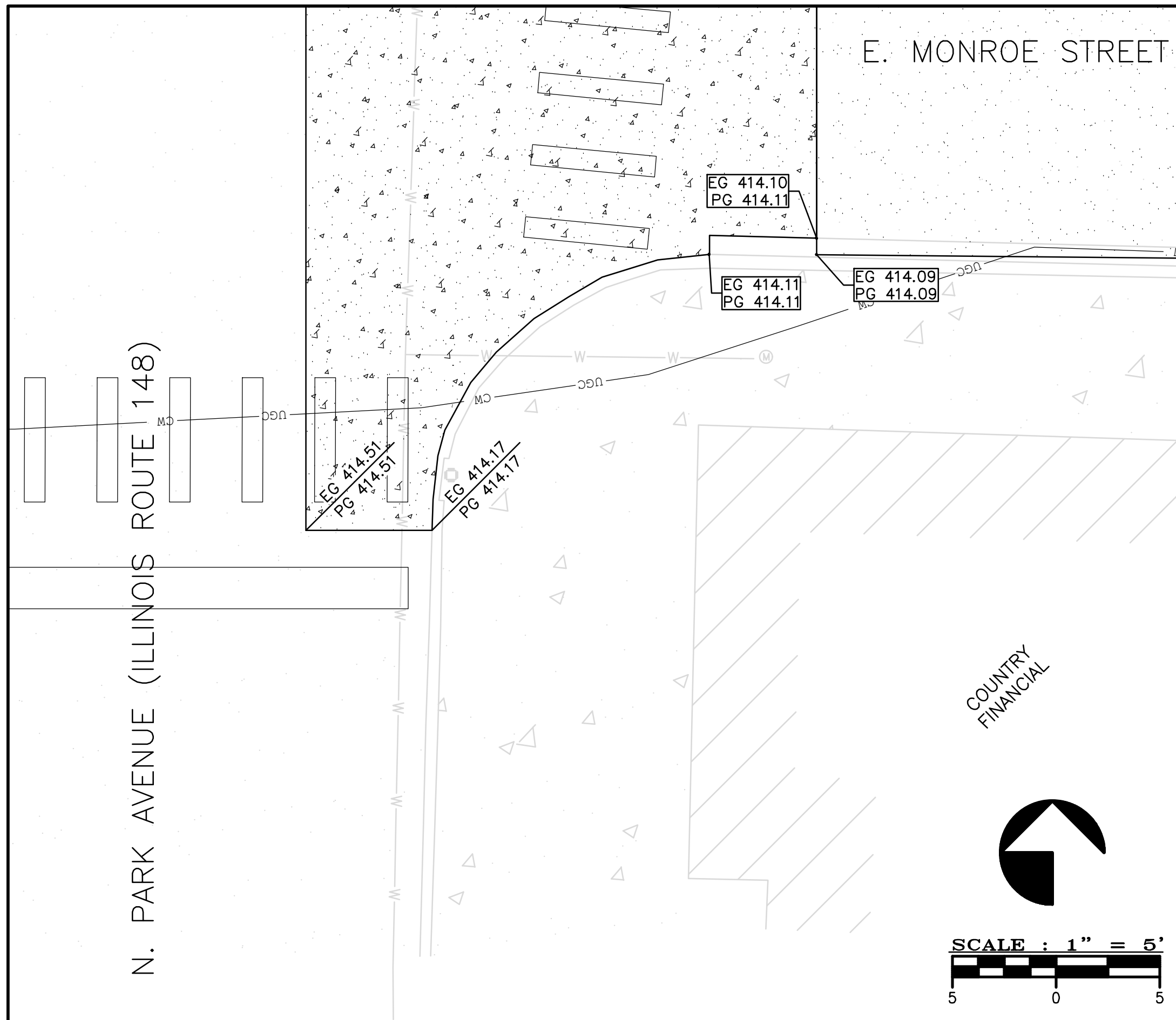
FIRST SOUTHERN

P:\15019 Herrin - Downtown Streetscape Drawings - Plans\13 MonroeSt.dwg 2-14-23 03:14:53 PM zmsmith

STATE OF ILLINOIS PROFESSIONAL DESIGN FIRM LICENSE NO. 184-004515	
ALL RIGHTS RESERVED	
CLARIDA & ZIEGLER ENGINEERING CO.	
410 North Court St, P.O. Box 937 Marion, Illinois 62959 Phone - (618)993-6411, Fax - (618)993-6750	
MONROE ST. - SW QUADRANT HERRIN STREETSAPES CITY OF HERRIN, IL	
Date	02/2023
DR. By	PLD
Ck'd By	CWB
Scale	Job No. 15019 Sheet No. 32 of 73

ROUTE NO.	SECTION	COUNTY	TOTAL SHEETS	SHEET NO.
FAP 726	18-00071-00-MS	WILLIAMSON	73	33
ILLINOIS		NORTH PARK AVENUE		

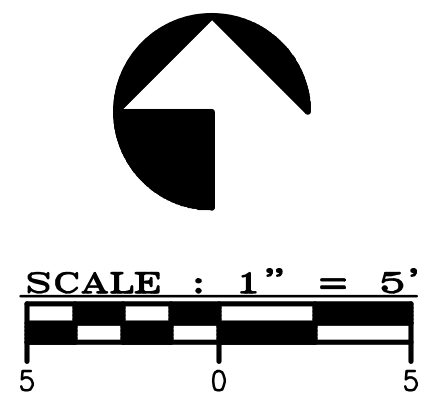
CONTRACT NO. 99695



LEGEND

- HAND HOLE
- FLOOD LIGHT
- SIGNAL CONTROL BOX
- TRAFFIC SIGNAL
- ITEM REMOVAL
- HANDHOLE (SIGNALS)
- WATER VALVES
- LIGHT POLE
- SIGN
- WATER METER
- INLET
- YARD HYDRANT
- POWER POLE
- FENCE
- PROPOSED WATERMAIN
- STORMSEWER
- UNDERGROUND INTERNET
- EXISTING WATERMAIN

- PROPOSED LANDSCAPING
- DETECTABLE WARNINGS
- 8" PCC PAVEMENT
- 5" PCC SIDEWALK
- CONCRETE MEDIAN SURFACE, 4"
- PAVEMENT MARKING (PERFORMED PLASTIC ON SIDE ROADS, PAINT ON IL 148)
- CONCRETE CURB TYPE "B"
- HMA SURFACE
- SIDEWALK & ENTRANCE REMOVAL
- PAVEMENT REMOVAL
- HMA SURFACE REMOVAL
- CURB & GUTTER REMOVAL




STATE OF ILLINOIS PROFESSIONAL DESIGN FIRM LICENSE NO. 184-004515		ALL RIGHTS RESERVED	
REVISIONS		<p>CLARIDA & ZIEGLER ENGINEERING CO. 410 North Court St, P.O. Box 937 Marion, Illinois 62959 Phone - (618)993-6411, Fax - (618)993-6750</p>	
DATE	NO.		
MONROE ST. - SE QUADRANT HERRIN STREETSCAPES CITY OF HERRIN, IL		Date	02/2023
		DR. By	PLD
		CK'D By	CWB
		Scale	Job No. 15019 Sheet No. 33 of 73

ROUTE NO.	SECTION	COUNTY	TOTAL SHEETS	SHEET NO.
FAP 726	18-00071-00-MS	WILLIAMSON	73	34
ILLINOIS		NORTH PARK AVENUE		

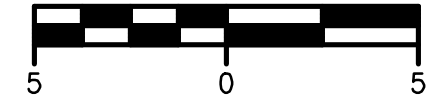
CONTRACT NO. 99695

LEGEND

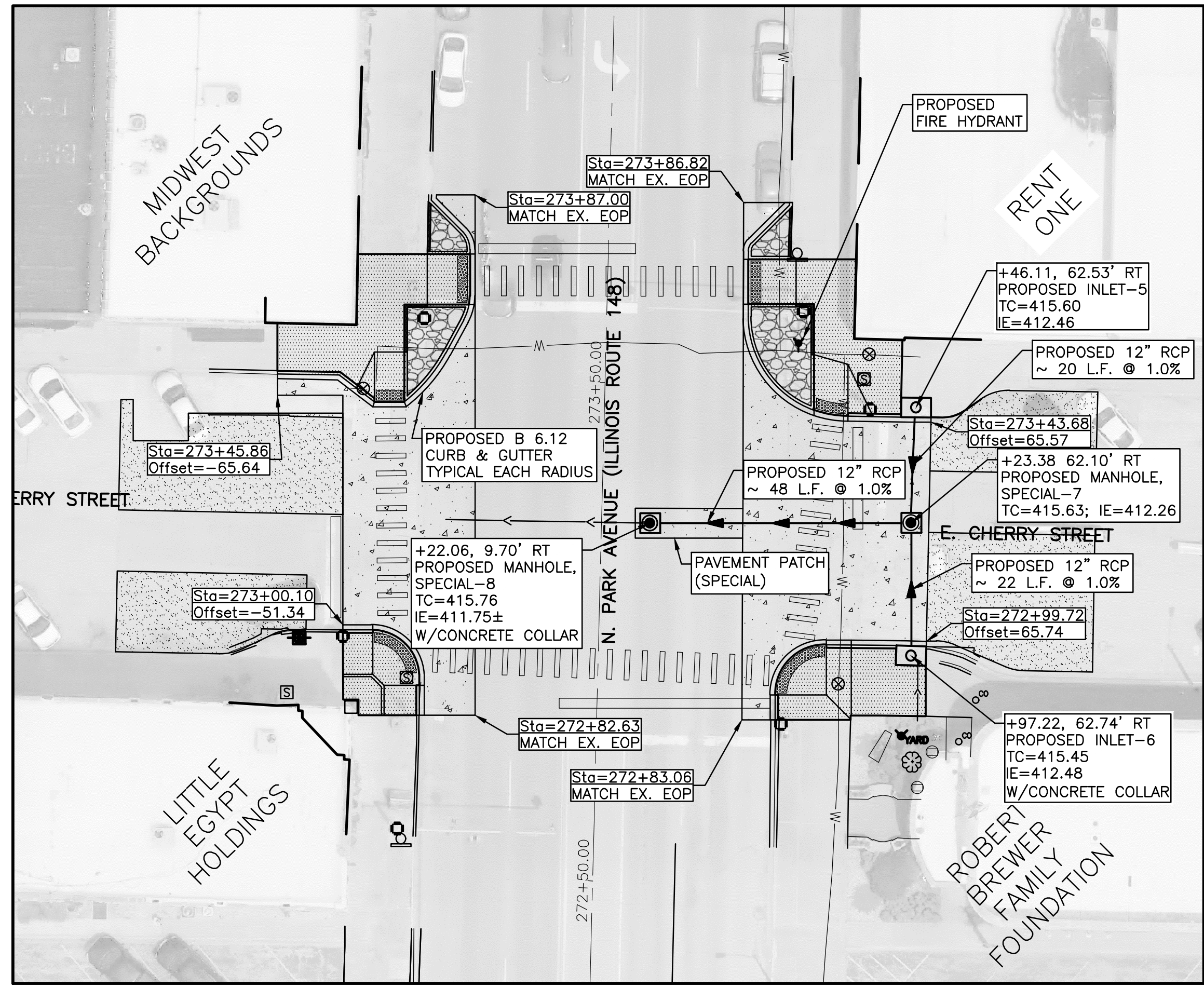
- HAND HOLE
 - FLOOD LIGHT
 - SIGNAL CONTROL BOX
 - TRAFFIC SIGNAL
 - ITEM REMOVAL
 - HANDHOLE (SIGNALS)
 - WATER VALVES
 - LIGHT POLE
 - SIGN
 - WATER METER
 - INLET
 - YARD HYDRANT
 - POWER POLE
 - FENCE
 - PROPOSED WATERMAIN
 - STORMSEWER
 - UNDERGROUND INTERNET
 - EXISTING WATERMAIN
-
- PROPOSED LANDSCAPING
 - DETECTABLE WARNINGS
 - 8" PCC PAVEMENT
 - 5" PCC SIDEWALK
 - CONCRETE MEDIAN SURFACE, 4"
 - PAVEMENT MARKING (PREFORMED PLASTIC ON SIDE ROADS, PAINT ON IL 148)
 - CONCRETE CURB TYPE "B"
 - HMA SURFACE
 - SIDEWALK & ENTRANCE REMOVAL
 - PAVEMENT REMOVAL
 - HMA SURFACE REMOVAL
 - CURB & GUTTER REMOVAL



SCALE : 1" = 5'



STATE OF ILLINOIS PROFESSIONAL DESIGN FIRM LICENSE NO. 184-004515	
ALL RIGHTS RESERVED	
CLARIDA & ZIEGLER ENGINEERING CO.	
410 North Court St, P.O. Box 937 Marion, Illinois 62959 Phone - (618)993-6411, Fax - (618)993-6750	
CHERRY ST. - INTERSECTION HERRIN STREETSCAPES CITY OF HERRIN, IL	
Date	02/2023
DR. By	PLD
CK'D By	CWB
Scale	Job No. 15019 Sheet No. 34 of 73



P:\15019 Herrin - Downtown Streetscape Drawings - Plans\14 CherrySt.dwg 2-14-23 03:15:07 PM zmsmith

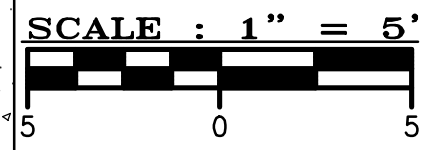

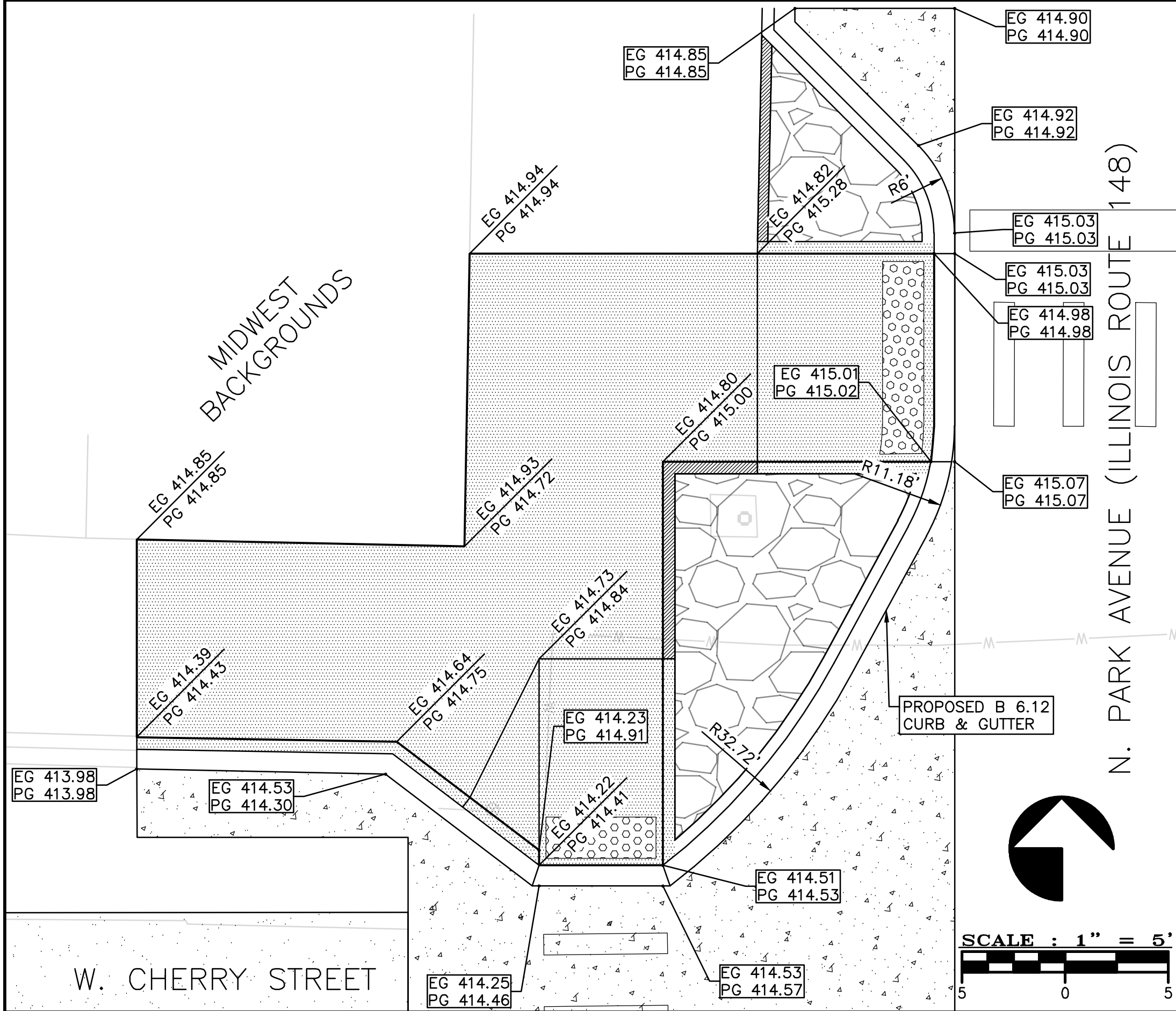
ROUTE NO.	SECTION	COUNTY	TOTAL SHEETS	SHEET NO.
FAP 726	18-00071-00-MS	WILLIAMSON	73	35
ILLINOIS			NORTH PARK AVENUE	

CONTRACT NO. 99695

LEGEND

- HAND HOLE
- FLOOD LIGHT
- SIGNAL CONTROL BOX
- TRAFFIC SIGNAL
- ITEM REMOVAL
- HANDHOLE (SIGNALS)
- WATER VALVES
- LIGHT POLE
- SIGN
- WATER METER
- INLET
- YARD HYDRANT
- POWER POLE
- FENCE
- PROPOSED WATERMAIN
- STORMSEWER
- UNDERGROUND INTERNET
- EXISTING WATERMAIN

- PROPOSED LANDSCAPING
- DETECTABLE WARNINGS
- 8" PCC PAVEMENT
- 5" PCC SIDEWALK
- CONCRETE MEDIAN SURFACE, 4"
- PAVEMENT MARKING (PERFORMED PLASTIC ON SIDE ROADS, PAINT ON IL 148)
- CONCRETE CURB TYPE "B"
- HMA SURFACE
- SIDEWALK & ENTRANCE REMOVAL
- PAVEMENT REMOVAL
- HMA SURFACE REMOVAL
- CURB & GUTTER REMOVAL



MIDWEST BACKGROUNDS

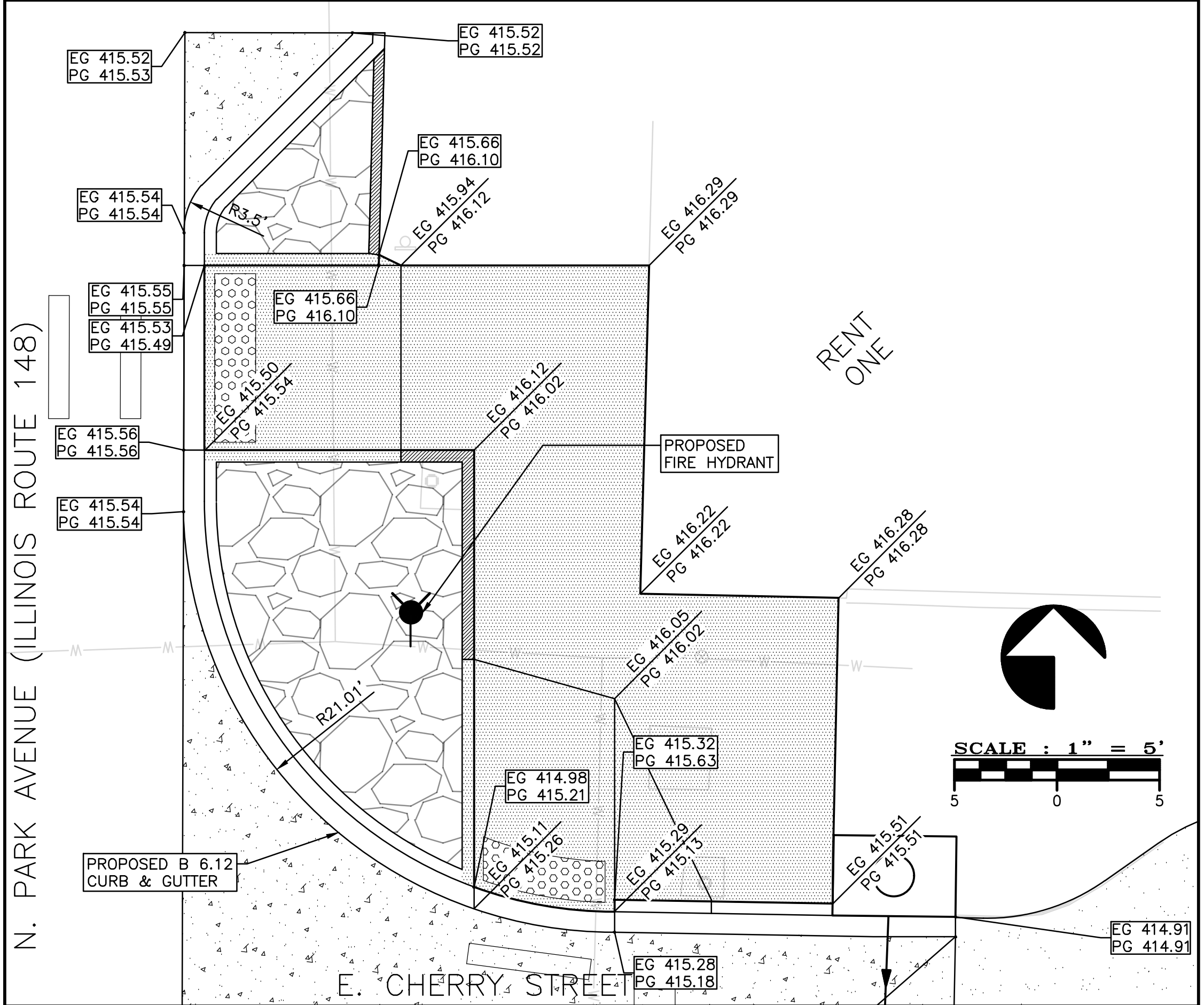
W. CHERRY STREET

N. PARK AVENUE (ILLINOIS ROUTE 148)

STATE OF ILLINOIS PROFESSIONAL DESIGN FIRM LICENSE NO. 184-004515		ALL RIGHTS RESERVED	
REVISIONS			CLARIDA & ZIEGLER ENGINEERING CO. 410 North Court St, P.O. Box 937 Marion, Illinois 62959 Phone - (618)993-6411, Fax - (618)993-6750
DATE	NO.		
		CERRY ST. - NW QUADRANT HERRIN STREETSCAPES CITY OF HERRIN, IL	
Date	02/2023	DR. By	PLD
		CK'D By	CWB
Scale		Job No.	15019
		Sheet No.	35 of 73

ROUTE NO.	SECTION	COUNTY	TOTAL SHEETS	SHEET NO.
FAP 726	18-00071-00-MS	WILLIAMSON	73	36
ILLINOIS		NORTH PARK AVENUE		

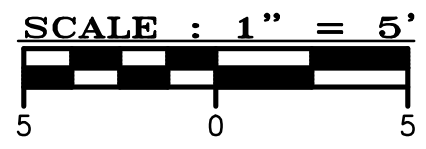

CONTRACT NO. 99695



LEGEND

- HAND HOLE
- FLOOD LIGHT
- SIGNAL CONTROL BOX
- TRAFFIC SIGNAL
- ITEM REMOVAL
- HANDHOLE (SIGNALS)
- WATER VALVES
- LIGHT POLE
- SIGN
- WATER METER
- INLET
- YARD HYDRANT
- POWER POLE
- FENCE
- PROPOSED WATERMAIN
- STORMSEWER
- UNDERGROUND INTERNET
- EXISTING WATERMAIN

- PROPOSED LANDSCAPING
- DETECTABLE WARNINGS
- 8" PCC PAVEMENT
- 5" PCC SIDEWALK
- CONCRETE MEDIAN SURFACE, 4"
- PAVEMENT MARKING (PERFORMED PLASTIC ON SIDE ROADS, PAINT ON IL 148)
- CONCRETE CURB TYPE "B"
- HMA SURFACE
- SIDEWALK & ENTRANCE REMOVAL
- PAVEMENT REMOVAL
- HMA SURFACE REMOVAL
- CURB & GUTTER REMOVAL



P:\15019 Herrin - Downtown Streetscape Drawings - Plans\14 CherrySt.dwg 2-14-23 03:13:17 PM zsmth

REVISIONS		DATE		NO.	

STATE OF ILLINOIS PROFESSIONAL DESIGN FIRM LICENSE NO. 184-004515	
ALL RIGHTS RESERVED	
CLARIDA & ZIEGLER	
ENGINEERING CO.	
410 North Court St, P.O. Box 937	
Marion, Illinois 62959	
Phone - (618)993-6411, Fax - (618)993-6750	
CHERRY ST. - NE QUADRANT	
HERRIN STREETSCAPES	
CITY OF HERRIN, IL	
Date	02/2023
DR. By	PLD
CK'D By	CWB
Scale	Job No. 15019 Sheet No. 36 of 73

ROUTE NO.	SECTION	COUNTY	TOTAL SHEETS	SHEET NO.
FAP 726	18-00071-00-MS	WILLIAMSON	73	37
ILLINOIS		NORTH PARK AVENUE		

CONTRACT NO. 99695

W. CHERRY STREET

N. PARK AVENUE (ILLINOIS ROUTE 148)

EG 414.32
PG 414.32

EG 414.47
PG 414.42

EG 414.61
PG 414.77

EG 414.44
PG 414.37

PROPOSED B 6.12
CURB & GUTTER

EG 414.27
PG 414.27

EG 414.48
PG 414.87

R10.39'

EG 414.89
PG 414.97

EG 414.94
PG 414.87

EG 414.68
PG 414.62

EG 415.10
PG 415.10

EG 415.10
PG 415.10

EG 414.99
PG 415.01

EG 414.95
PG 414.73

EG 414.75
PG 414.69

EG 415.12
PG 415.12

EG 415.03
PG 415.17

EG 414.78
PG 414.78


























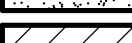




EG 415.06
PG 415.23


EG 414.73
PG 414.73

EG 415.40
PG 415.40

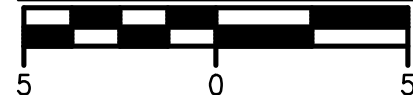
LITTLE
EGYPT
HOLDINGS


LEGEND

- HAND HOLE  HH
 - FLOOD LIGHT  ○
 - SIGNAL CONTROL BOX  □
 - TRAFFIC SIGNAL  ⊕
 - ITEM REMOVAL  X
 - HANDHOLE (SIGNALS)  □
 - WATER VALVES  ⊗
 - LIGHT POLE  ○
 - SIGN  □
 - WATER METER  M
 - INLET  ST
 - YARD HYDRANT  ●
 - POWER POLE  ■
 - FENCE  X
 - PROPOSED WATERMAIN  W
 - STORMSEWER  >
 - UNDERGROUND INTERNET  UGC
 - EXISTING WATERMAIN  W
-
-  PROPOSED LANDSCAPING
 -  DETECTABLE WARNINGS
 -  8" PCC PAVEMENT
 -  5" PCC SIDEWALK
 -  CONCRETE MEDIAN SURFACE, 4"
 -  PAVEMENT MARKING (PREFORMED PLASTIC ON SIDE ROADS, PAINT ON IL 148)
 -  CONCRETE CURB TYPE "B"
 -  HMA SURFACE
 -  SIDEWALK & ENTRANCE REMOVAL
 -  PAVEMENT REMOVAL
 -  HMA SURFACE REMOVAL
 -  CURB & GUTTER REMOVAL



SCALE : 1" = 5'



STATE OF ILLINOIS PROFESSIONAL DESIGN FIRM LICENSE NO. 184-004515	
ALL RIGHTS RESERVED	
 CLARIDA & ZIEGLER ENGINEERING CO. 410 North Court St, P.O. Box 937 Marion, Illinois 62959 Phone - (618)993-6411, Fax - (618)993-6750	
CHERRY ST. - SW QUADRANT HERRIN STREETSCAPES CITY OF HERRIN, IL	
REVISIONS	
DATE	NO.
Date	02/2023 DR. By PLD Ck'D By CWB
Scale	Job No. 15019 Sheet No. 37 of 73


ROUTE NO.	SECTION	COUNTY	TOTAL SHEETS	SHEET NO.
FAP 726	18-00071-00-MS	WILLIAMSON	73	38
ILLINOIS		NORTH PARK AVENUE		

CONTRACT NO. 99695

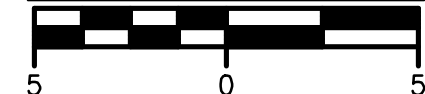
LEGEND

- HAND HOLE HH
- FLOOD LIGHT
- SIGNAL CONTROL BOX S
- TRAFFIC SIGNAL
- ITEM REMOVAL X
- HANDHOLE (SIGNALS) S
- WATER VALVES
- LIGHT POLE
- SIGN
- WATER METER M
- INLET
- YARD HYDRANT
- POWER POLE
- FENCE
- PROPOSED WATERMAIN W
- STORMSEWER
- UNDERGROUND INTERNET UGC
- EXISTING WATERMAIN

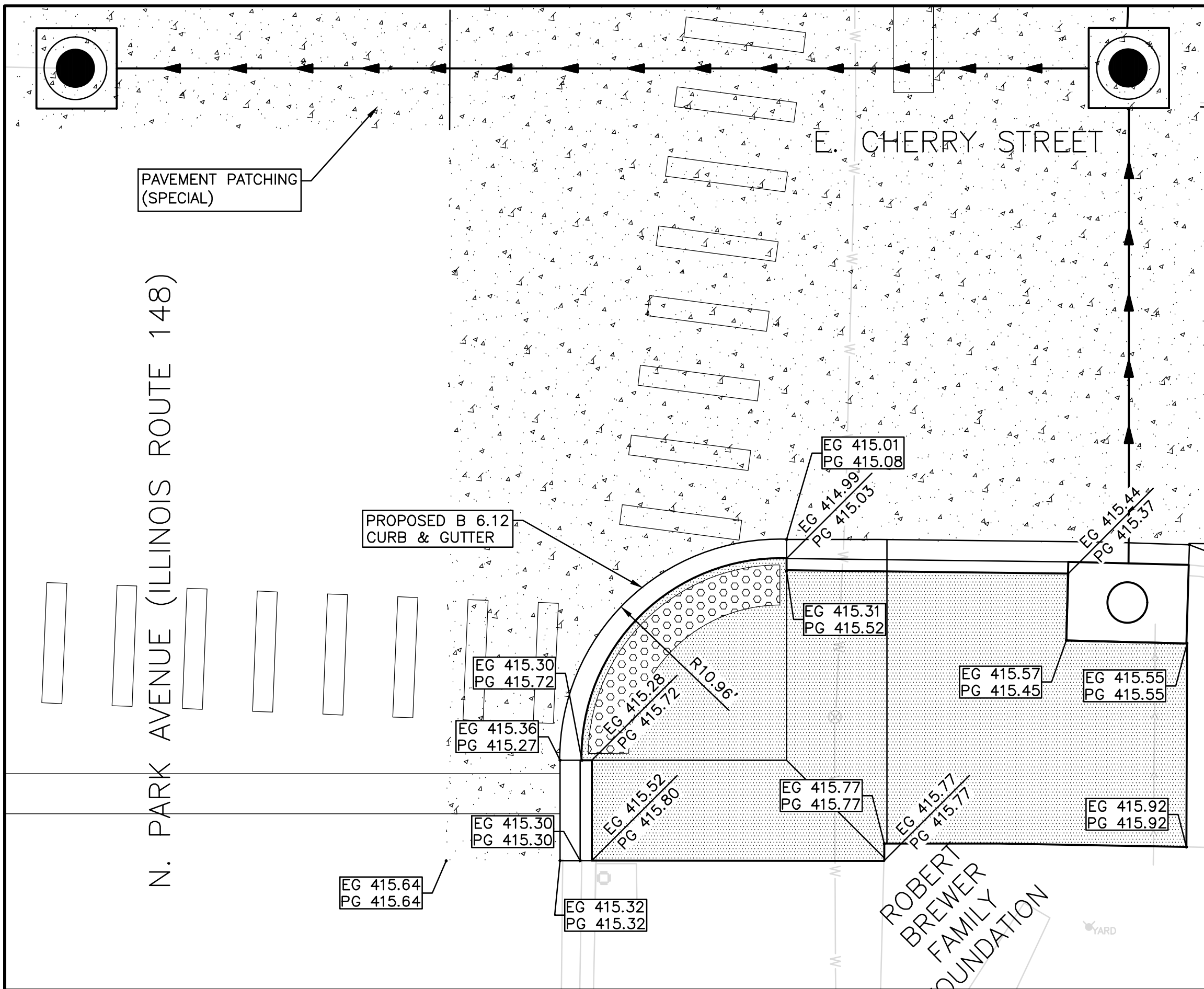
- PROPOSED LANDSCAPING
- DETECTABLE WARNINGS
- 8" PCC PAVEMENT
- 5" PCC SIDEWALK
- CONCRETE MEDIAN SURFACE, 4"
- PAVEMENT MARKING (PREFORMED PLASTIC ON SIDE ROADS, PAINT ON IL 148)
- CONCRETE CURB TYPE "B"
- HMA SURFACE
- SIDEWALK & ENTRANCE REMOVAL
- PAVEMENT REMOVAL
- HMA SURFACE REMOVAL
- CURB & GUTTER REMOVAL



SCALE : 1" = 5'



STATE OF ILLINOIS PROFESSIONAL DESIGN FIRM LICENSE NO. 184-004515	
ALL RIGHTS RESERVED	
CLARIDA & ZIEGLER ENGINEERING CO.	
410 North Court St, P.O. Box 937 Marion, Illinois 62959 Phone - (618)993-6411, Fax - (618)993-6750	
CHERRY ST. - SE QUADRANT HERRIN STREETSCAPES CITY OF HERRIN, IL	
Date	02/2023
DR. By	PLD
CK'D By	CWB
Scale	Job No. 15019 Sheet No. 38 of 73



PAVEMENT PATCHING (SPECIAL)

PROPOSED B 6.12 CURB & GUTTER

N. PARK AVENUE (ILLINOIS ROUTE 148)



















E. CHERRY STREET













ROBERT BREWER FAMILY FOUNDATION


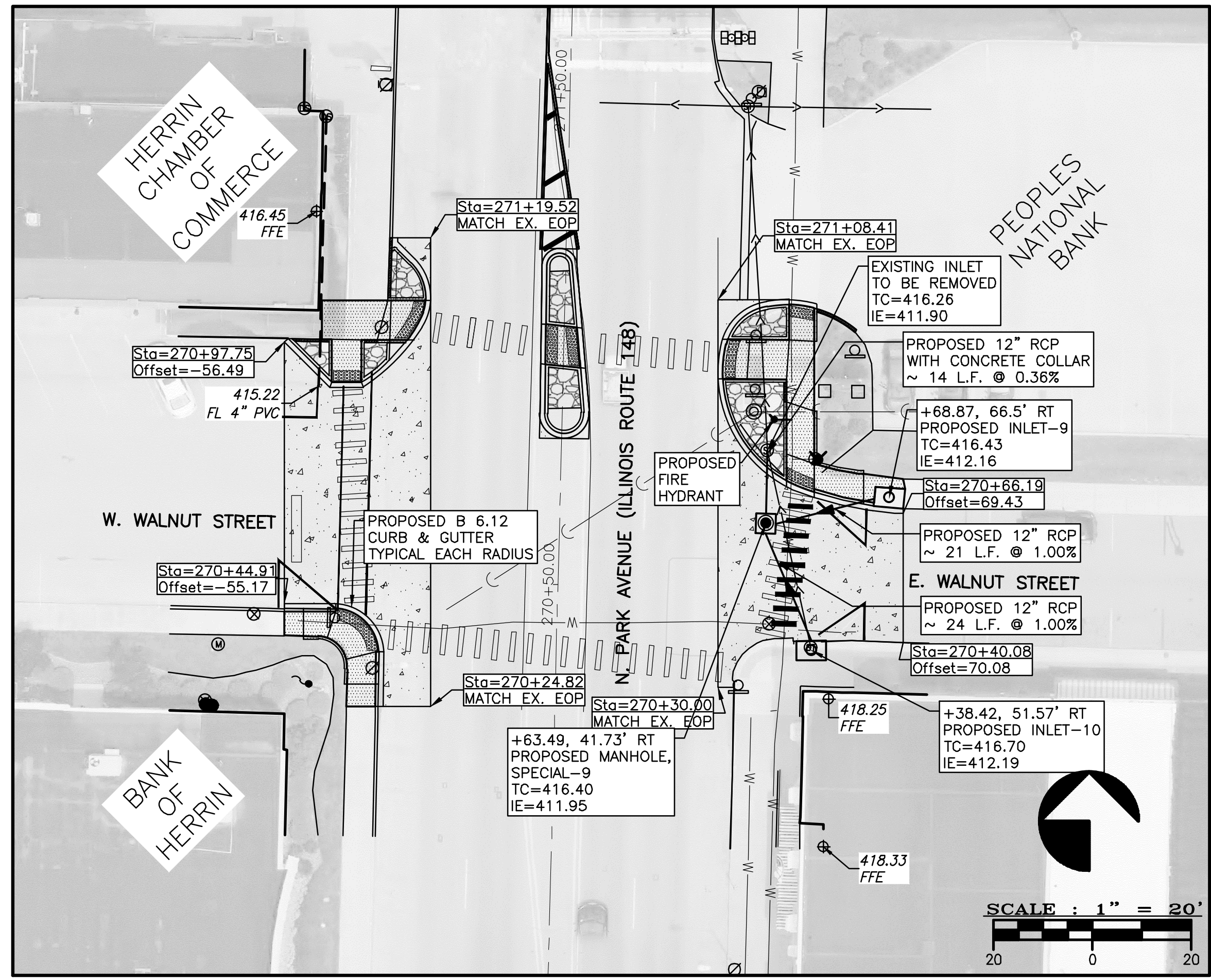
ROUTE NO.	SECTION	COUNTY	TOTAL SHEETS	SHEET NO.
FAP 726	18-00071-00-MS	WILLIAMSON	73	39
ILLINOIS		NORTH PARK AVENUE		

CONTRACT NO. 99695

LEGEND

- HAND HOLE 
- FLOOD LIGHT 
- SIGNAL CONTROL BOX 
- TRAFFIC SIGNAL 
- ITEM REMOVAL 
- HANDHOLE (SIGNALS) 
- WATER VALVES 
- LIGHT POLE 
- SIGN 
- WATER METER 
- INLET 
- YARD HYDRANT 
- POWER POLE 
- FENCE 
- PROPOSED WATERMAIN 
- STORMSEWER 
- UNDERGROUND INTERNET 
- EXISTING WATERMAIN 

-  PROPOSED LANDSCAPING
-  DETECTABLE WARNINGS
-  8" PCC PAVEMENT
-  5" PCC SIDEWALK
-  CONCRETE MEDIAN SURFACE, 4"
-  PAVEMENT MARKING (PERFORMED PLASTIC ON SIDE ROADS, PAINT ON IL 148)
-  CONCRETE CURB TYPE "B"
-  HMA SURFACE
-  SIDEWALK & ENTRANCE REMOVAL
-  PAVEMENT REMOVAL
-  HMA SURFACE REMOVAL
-  CURB & GUTTER REMOVAL

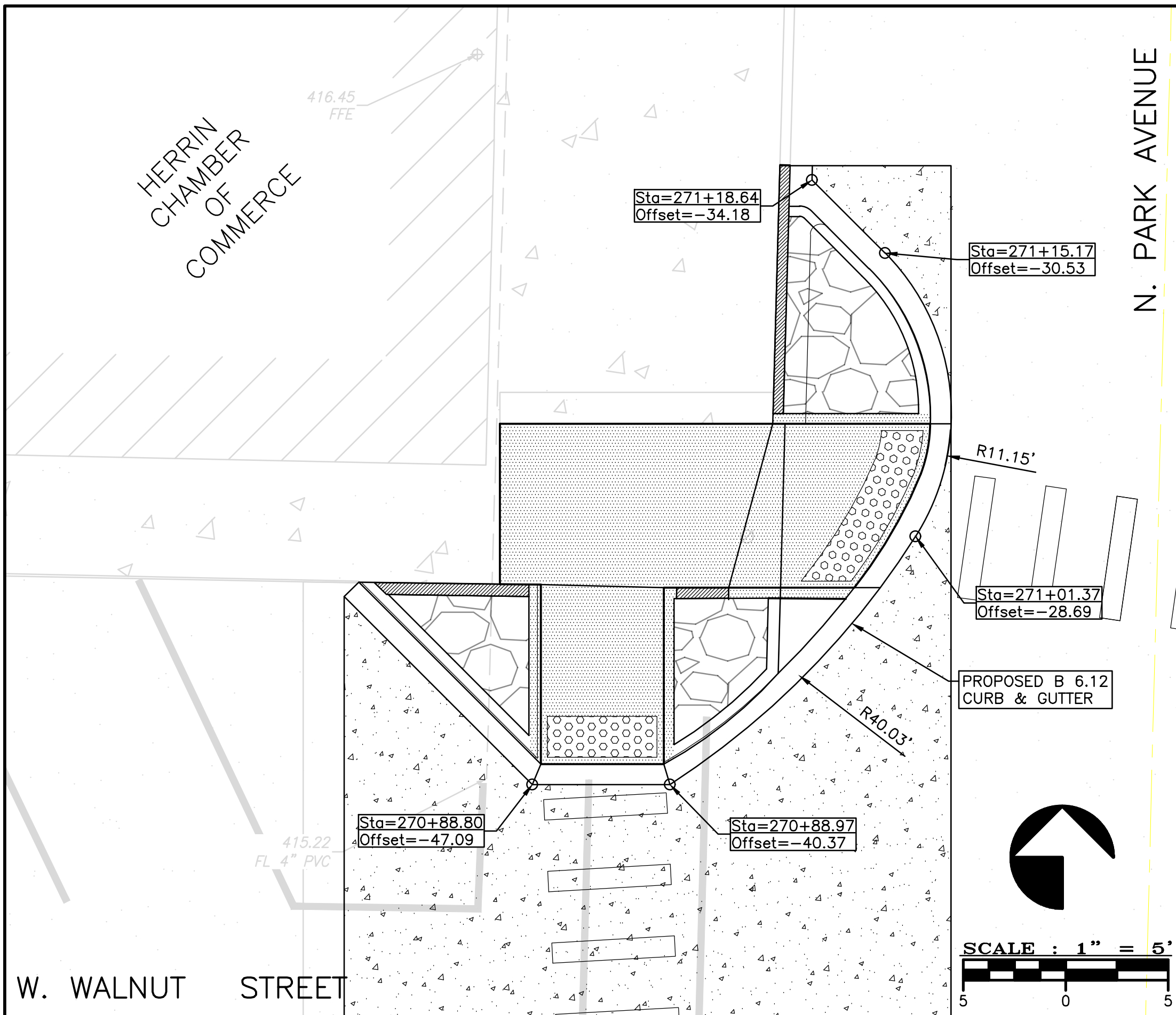


\\cz-server\Projects\15019 Herrin - Downtown Streetscape\Drawings - Plans\15 WalnutSt.dwg 2-15-23 01:43:56 PM dnightrower

STATE OF ILLINOIS PROFESSIONAL DESIGN FIRM LICENSE NO. 184-004615	
ALL RIGHTS RESERVED	
CLARIDA & ZIEGLER ENGINEERING CO. 410 North Court St, P.O. Box 937 Marion, Illinois 62959 Phone - (618)993-6411, Fax - (618)993-6750	
WALNUT ST. - INTERSECTION HERRIN STREETSCAPES CITY OF HERRIN, IL	
Date	02/2023
DR. By	PLD
CK'D By	CWB
Scale	Job No. 15019 Sheet No. 39 of 73

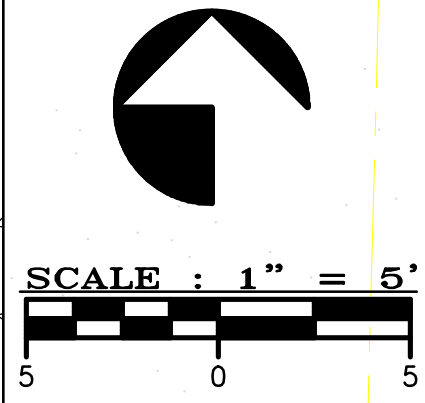
ROUTE NO.	SECTION	COUNTY	TOTAL SHEETS	SHEET NO.
FAP 726	18-00071-00-MS	WILLIAMSON	73	40
ILLINOIS		NORTH PARK AVENUE		

CONTRACT NO. 99695



LEGEND

- HAND HOLE HH
 - FLOOD LIGHT FL
 - SIGNAL CONTROL BOX S
 - TRAFFIC SIGNAL TS
 - ITEM REMOVAL X
 - HANDHOLE (SIGNALS) S
 - WATER VALVES W
 - LIGHT POLE LP
 - SIGN S
 - WATER METER M
 - INLET ST
 - YARD HYDRANT YH
 - POWER POLE PP
 - FENCE F
 - PROPOSED WATERMAIN W
 - STORMSEWER S
 - UNDERGROUND INTERNET UGC
 - EXISTING WATERMAIN W
-
- PROPOSED LANDSCAPING
 - DETECTABLE WARNINGS
 - 8" PCC PAVEMENT
 - 5" PCC SIDEWALK
 - CONCRETE MEDIAN SURFACE, 4"
 - PAVEMENT MARKING (PREFORMED PLASTIC ON SIDE ROADS, PAINT ON IL 148)
 - CONCRETE CURB TYPE "B"
 - HMA SURFACE
 - SIDEWALK & ENTRANCE REMOVAL
 - PAVEMENT REMOVAL
 - HMA SURFACE REMOVAL
 - CURB & GUTTER REMOVAL

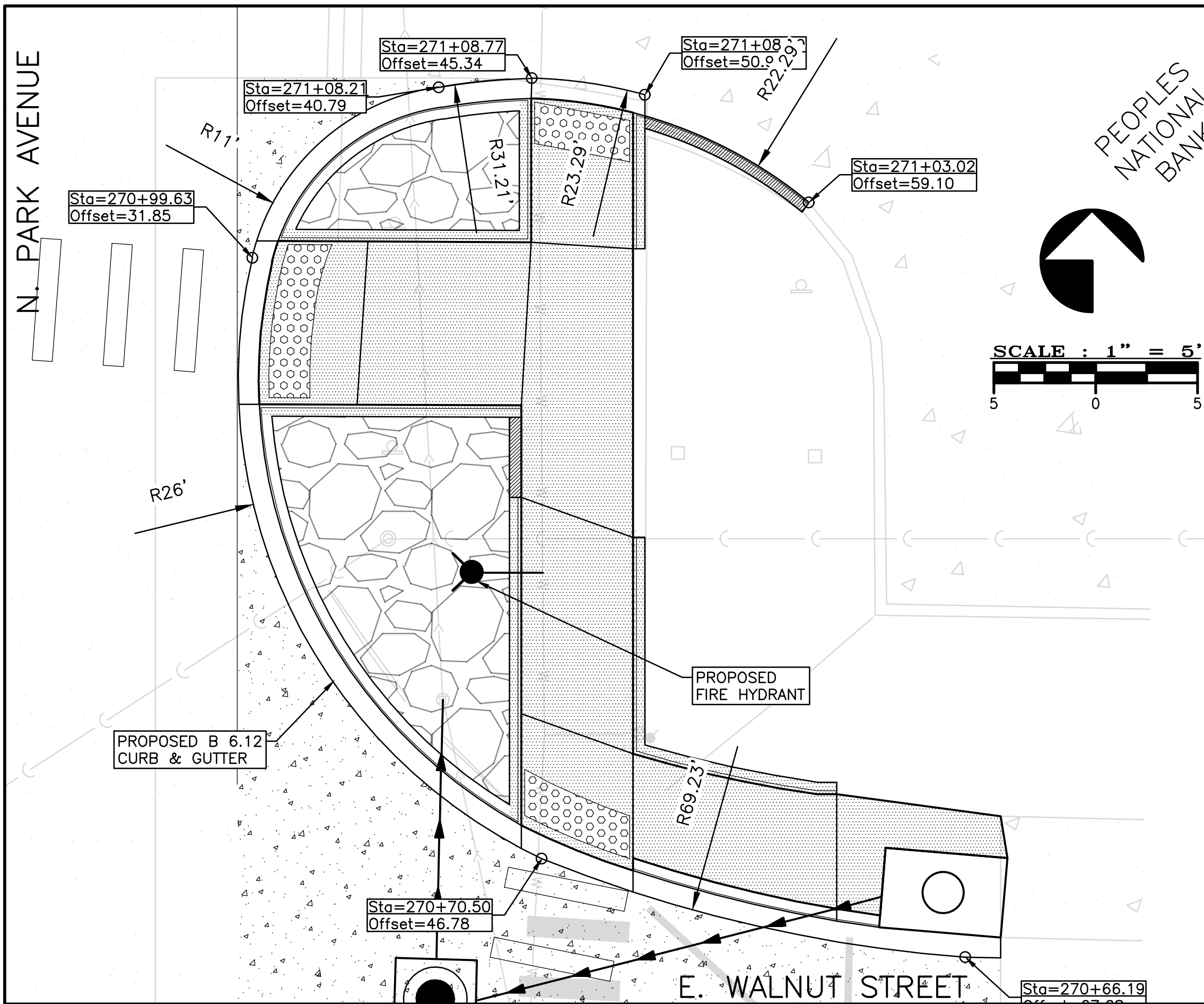


STATE OF ILLINOIS PROFESSIONAL DESIGN FIRM LICENSE NO. 184-004515	
ALL RIGHTS RESERVED	
CLARIDA & ZIEGLER ENGINEERING CO.	
410 North Court St, P.O. Box 937 Marion, Illinois 62959 Phone - (618)993-6411, Fax - (618)993-6750	
HERRIN STREETSCAPES CITY OF HERRIN, IL	
Date	02/2023
DR. By	PLD
CK'D By	CWB
Scale	Job No. 15019 Sheet No. 40 of 73

P:\15019 Herrin - Downtown Streetscape Drawings - Plans\15 WalnutSt.dwg 2-14-23 03:15:37 PM zsmth

ROUTE NO.	SECTION	COUNTY	TOTAL SHEETS	SHEET NO.
FAP 726	18-00071-00-MS	WILLIAMSON	73	41
ILLINOIS		NORTH PARK AVENUE		

CONTRACT NO. 99695



PEOPLES NATIONAL BANK



LEGEND

- HAND HOLE HH
 - FLOOD LIGHT
 - SIGNAL CONTROL BOX S
 - TRAFFIC SIGNAL
 - ITEM REMOVAL
 - HANDHOLE (SIGNALS)
 - WATER VALVES
 - LIGHT POLE
 - SIGN
 - WATER METER
 - INLET
 - YARD HYDRANT
 - POWER POLE
 - FENCE
 - PROPOSED WATERMAIN W
 - STORMSEWER U
 - UNDERGROUND INTERNET UGC
 - EXISTING WATERMAIN W
-
- PROPOSED LANDSCAPING
 - DETECTABLE WARNINGS
 - 8" PCC PAVEMENT
 - 5" PCC SIDEWALK
 - CONCRETE MEDIAN SURFACE, 4"
 - PAVEMENT MARKING (PERFORMED PLASTIC ON SIDE ROADS, PAINT ON IL 148)
 - CONCRETE CURB TYPE "B"
 - HMA SURFACE
 - SIDEWALK & ENTRANCE REMOVAL
 - PAVEMENT REMOVAL
 - HMA SURFACE REMOVAL
 - CURB & GUTTER REMOVAL

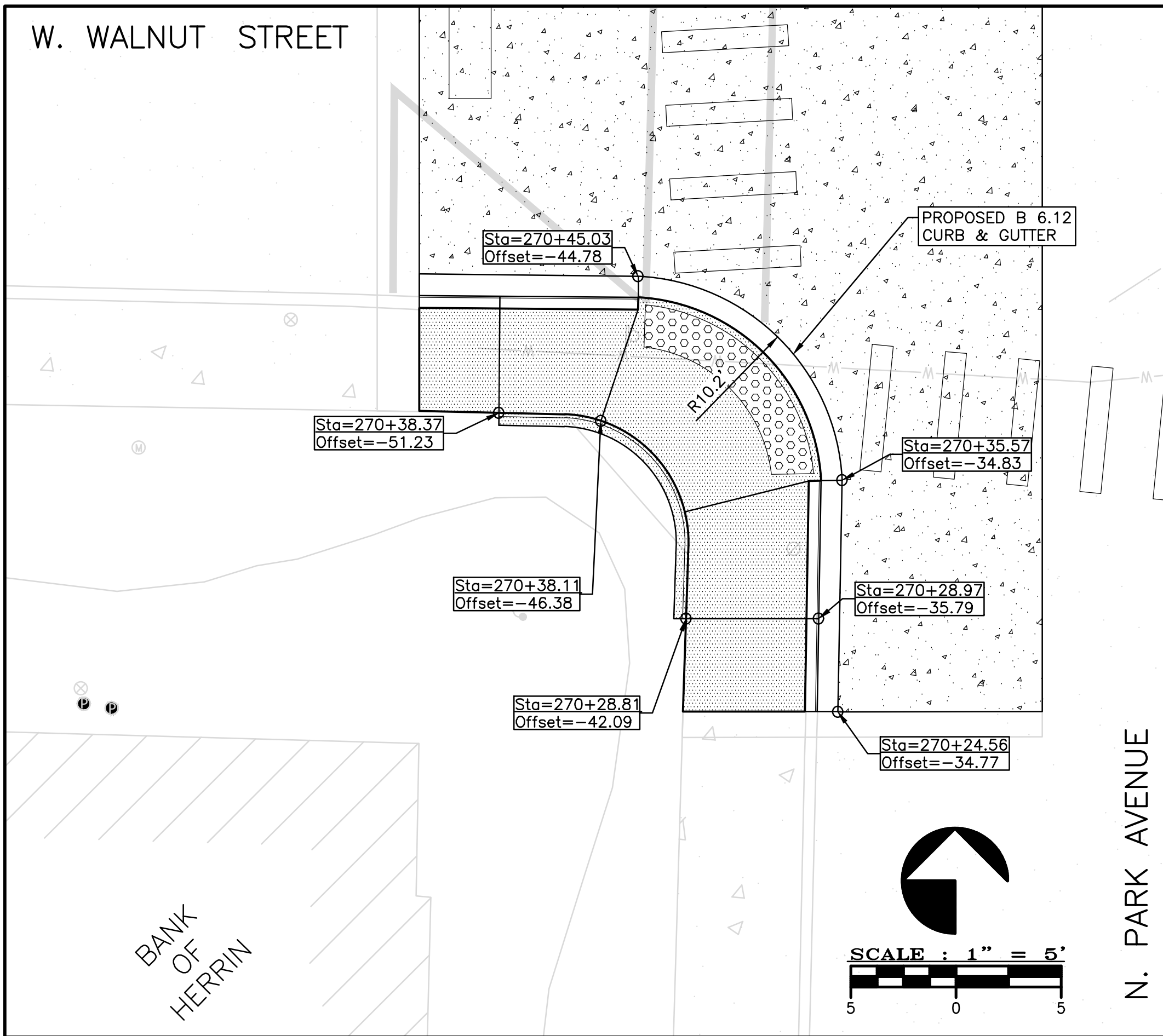
STATE OF ILLINOIS PROFESSIONAL DESIGN FIRM LICENSE NO. 184-004515	
ALL RIGHTS RESERVED	
CLARIDA & ZIEGLER ENGINEERING CO.	
410 North Court St, P.O. Box 937 Marion, Illinois 62959 Phone - (618)993-6411, Fax - (618)993-6750	
WALNUT ST. - NE QUADRANT HERRIN STREETSAPES CITY OF HERRIN, IL	
Date	02/2023
DR. By	PLD
CK'D By	CWB
Scale	Job No. 15019 Sheet No. 41 of 73

P:\15019 Herrin - Downtown Streetscape Drawings - Plans\15 WalnutSt.dwg 2-14-23 03:15:42 PM zsmth

ROUTE NO.	SECTION	COUNTY	TOTAL SHEETS	SHEET NO.
FAP 726	18-00071-00-MS	WILLIAMSON	73	42
ILLINOIS		NORTH PARK AVENUE		

CONTRACT NO. 99695

W. WALNUT STREET



LEGEND

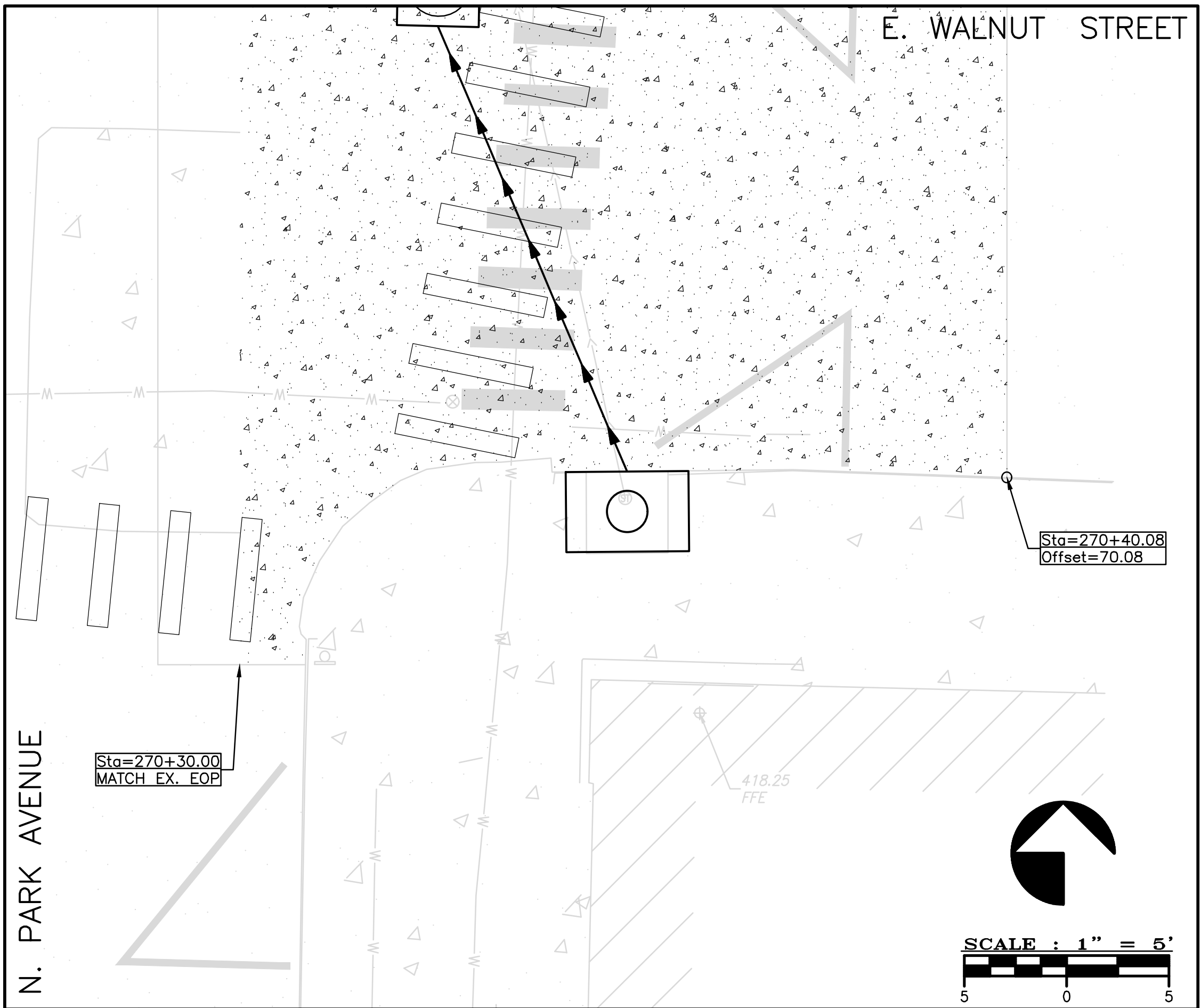
- HAND HOLE
 - FLOOD LIGHT
 - SIGNAL CONTROL BOX
 - TRAFFIC SIGNAL
 - ITEM REMOVAL
 - HANDHOLE (SIGNALS)
 - WATER VALVES
 - LIGHT POLE
 - SIGN
 - WATER METER
 - INLET
 - YARD HYDRANT
 - POWER POLE
 - FENCE
 - PROPOSED WATERMAIN
 - STORMSEWER
 - UNDERGROUND INTERNET
 - EXISTING WATERMAIN
-
- PROPOSED LANDSCAPING
 - DETECTABLE WARNINGS
 - 8" PCC PAVEMENT
 - 5" PCC SIDEWALK
 - CONCRETE MEDIAN SURFACE, 4"
 - PAVEMENT MARKING (PREFORMED PLASTIC ON SIDE ROADS, PAINT ON IL 148)
 - CONCRETE CURB TYPE "B"
 - HMA SURFACE
 - SIDEWALK & ENTRANCE REMOVAL
 - PAVEMENT REMOVAL
 - HMA SURFACE REMOVAL
 - CURB & GUTTER REMOVAL

STATE OF ILLINOIS PROFESSIONAL DESIGN FIRM LICENSE NO. 184-004515	
ALL RIGHTS RESERVED	
CLARIDA & ZIEGLER ENGINEERING CO.	
410 North Court St, P.O. Box 937 Marion, Illinois 62959 Phone - (618)993-6411, Fax - (618)993-6750	
WALNUT ST. - SW QUADRANT HERRIN STREETSCAPES CITY OF HERRIN, IL	
Date	02/2023
DR. By	PLD
CK'D By	CWB
Scale	Job No. 15019 Sheet No. 42 of 73

P:\15019 Herrin - Downtown Streetscape Drawings - Plans\15 WalnutSt.dwg 2-14-23 03:15:47 PM zsmsth

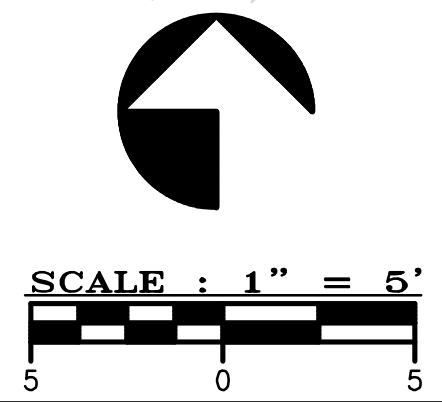
ROUTE NO.	SECTION	COUNTY	TOTAL SHEETS	SHEET NO.
FAP 726	18-00071-00-MS	WILLIAMSON	73	43
ILLINOIS		NORTH PARK AVENUE		

CONTRACT NO. 99695



LEGEND

- HAND HOLE
 - FLOOD LIGHT
 - SIGNAL CONTROL BOX
 - TRAFFIC SIGNAL
 - ITEM REMOVAL
 - HANDHOLE (SIGNALS)
 - WATER VALVES
 - LIGHT POLE
 - SIGN
 - WATER METER
 - INLET
 - YARD HYDRANT
 - POWER POLE
 - FENCE
 - PROPOSED WATERMAIN
 - STORMSEWER
 - UNDERGROUND INTERNET
 - EXISTING WATERMAIN
-
- PROPOSED LANDSCAPING
 - DETECTABLE WARNINGS
 - 8" PCC PAVEMENT
 - 5" PCC SIDEWALK
 - CONCRETE MEDIAN SURFACE, 4"
 - PAVEMENT MARKING (PREFORMED PLASTIC ON SIDE ROADS, PAINT ON IL 148)
 - CONCRETE CURB TYPE "B"
 - HMA SURFACE
 - SIDEWALK & ENTRANCE REMOVAL
 - PAVEMENT REMOVAL
 - HMA SURFACE REMOVAL
 - CURB & GUTTER REMOVAL

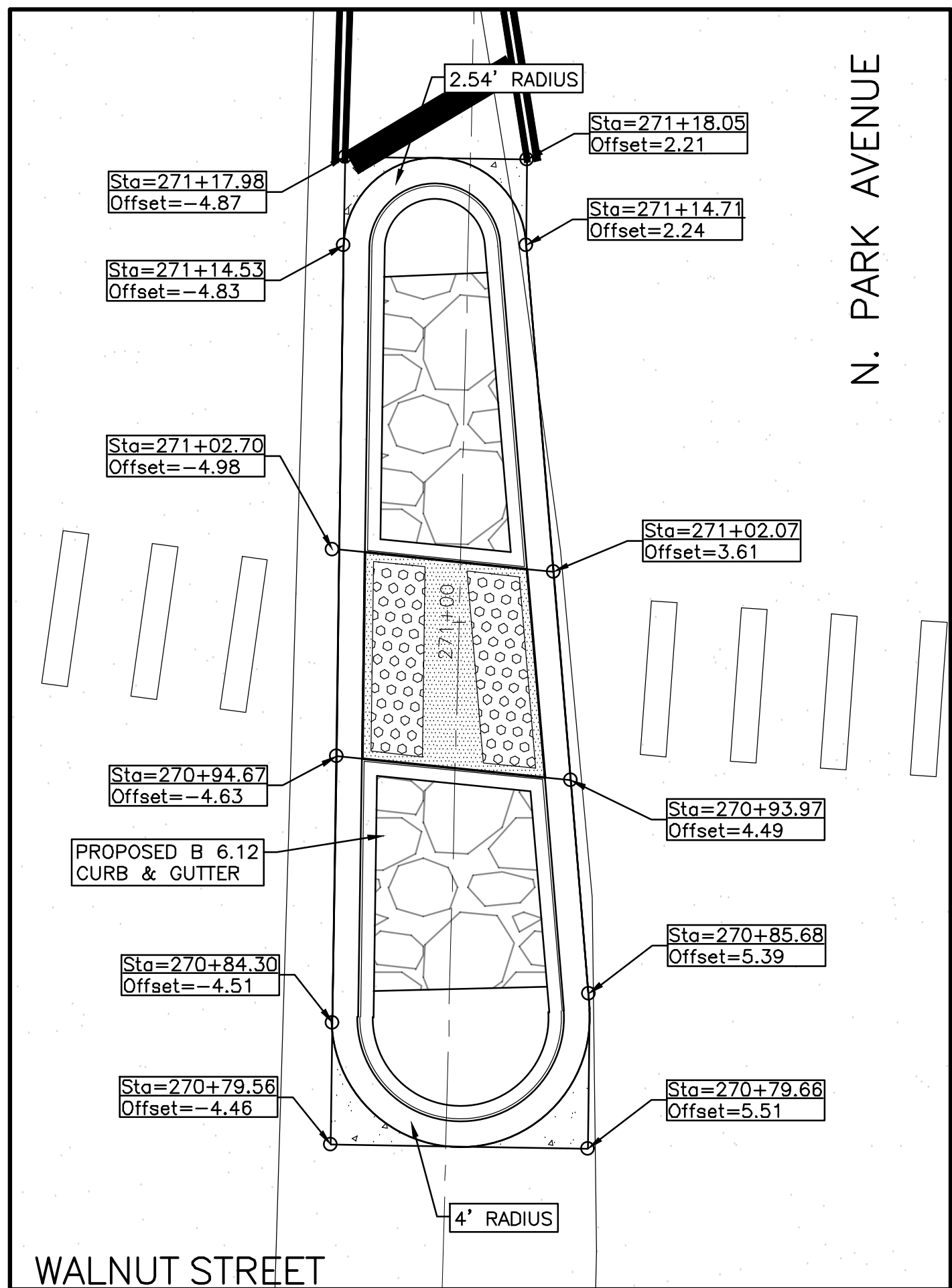


P:\15019 Herrin - Downtown Streetscape Drawings - Plans\15 WalnutSt.dwg 2-14-23 03:15:52 PM zsmsth

STATE OF ILLINOIS PROFESSIONAL DESIGN FIRM LICENSE NO. 184-004515	
ALL RIGHTS RESERVED	
CLARIDA & ZIEGLER ENGINEERING CO.	
410 North Court St, P.O. Box 937 Marion, Illinois 62959 Phone - (618)993-6411, Fax - (618)993-6750	
WALNUT ST. - SE QUADRANT HERRIN STREETSCAPES CITY OF HERRIN, IL	
Date	02/2023
DR. By	PLD
Ck'd By	CWB
Scale	Job No. 15019 Sheet No. 43 of 73

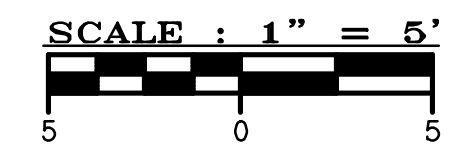

ROUTE NO.	SECTION	COUNTY	TOTAL SHEETS	SHEET NO.
FAP 726	18-00071-00-MS	WILLIAMSON	73	44
ILLINOIS		NORTH PARK AVENUE		

CONTRACT NO. 98695



LEGEND

HAND HOLE	⊙ ^{HH}		PROPOSED LANDSCAPING
FLOOD LIGHT	⊙		DETECTABLE WARNINGS
SIGNAL CONTROL BOX	⊞		8" PCC PAVEMENT
TRAFFIC SIGNAL	⊞		5" PCC SIDEWALK
ITEM REMOVAL	⊗		CONCRETE MEDIAN SURFACE, 4"
HANDHOLE (SIGNALS)	⊞		PAVEMENT MARKING (PREFORMED PLASTIC ON SIDE ROADS, PAINT ON IL 148)
WATER VALVES	⊗		CONCRETE CURB TYPE "B"
LIGHT POLE	⊙		HMA SURFACE
SIGN	⊞		SIDEWALK & ENTRANCE REMOVAL
WATER METER	⊞		PAVEMENT REMOVAL
INLET	⊞		HMA SURFACE REMOVAL
YARD HYDRANT	⊙		CURB & GUTTER REMOVAL
POWER POLE	⊞		
FENCE	—X—X—		
PROPOSED WATERMAIN	—W—		
STORMSEWER	—>—		
UNDERGROUND INTERNET	—UGC—		
EXISTING WATERMAIN	—W—		



\\cz-server\Projects\19019 Herrin - Downtown Streetscape\Drawings - Plans\15 WalnutSt.dwg 2-15-23 11:12:47 AM dhightower

STATE OF ILLINOIS PROFESSIONAL DESIGN FIRM LICENSE NO. 184-004615	
ALL RIGHTS RESERVED	
CLARIDA & ZIEGLER ENGINEERING CO.	
410 North Court St, P.O. Box 937 Marion, Illinois 62959 Phone - (618)993-6411, Fax - (618)993-6750	
WALNUT ST./N. PARK AVE. - MEDIAN HERRIN STREETSAPES CITY OF HERRIN, IL	
Date	02/2023
DR. By	PLD
CK'D By	CWB
Scale	Job No. 15019 Sheet No. 44 of 73

ROUTE NO.	SECTION	COUNTY	TOTAL SHEETS	SHEET NO.
FAP 726	18-00071-00-MS	WILLIAMSON	73	45
ILLINOIS		NORTH PARK AVENUE		


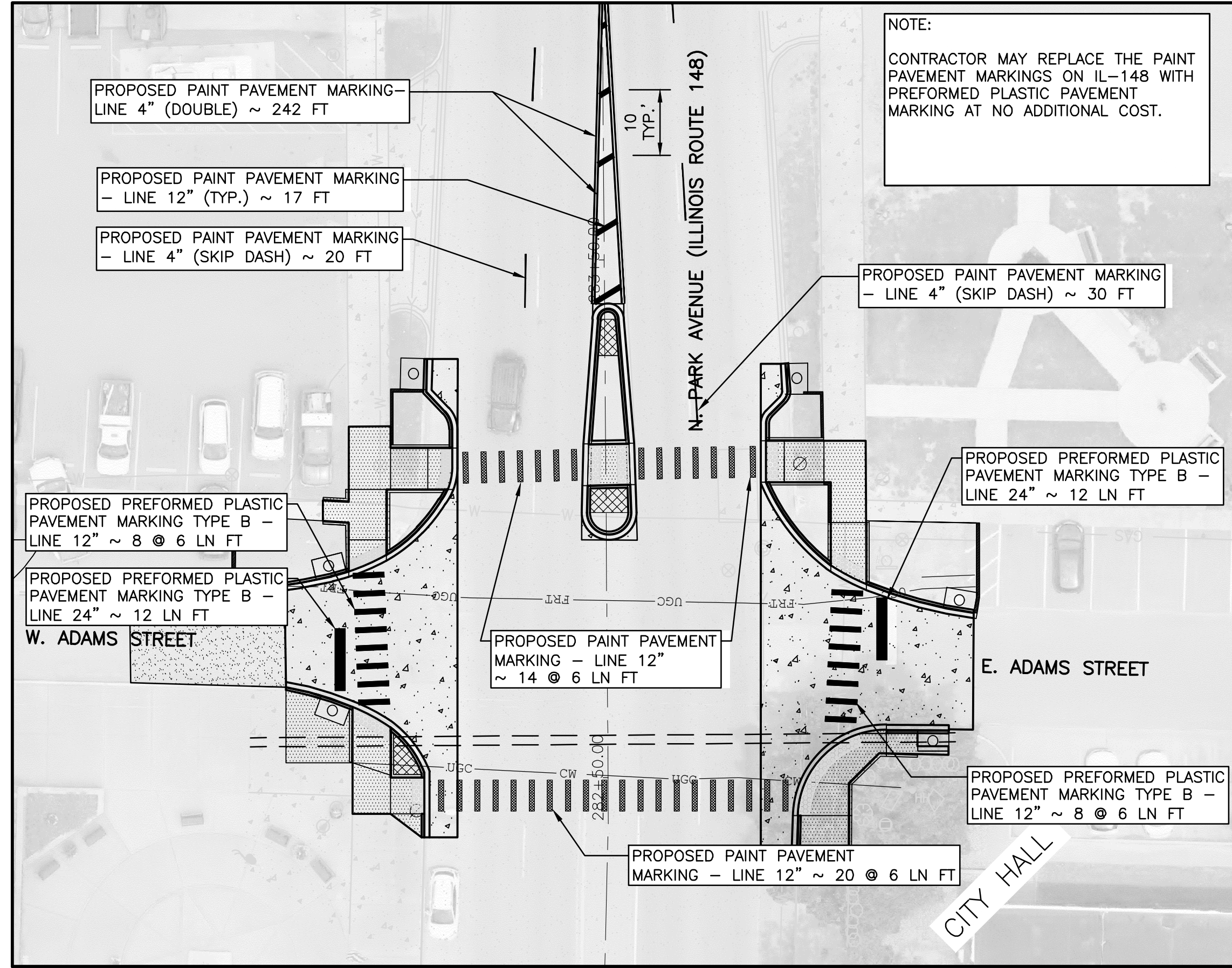
CONTRACT NO. 99695

LEGEND

HAND HOLE	•HH
FLOOD LIGHT	⊙
SIGNAL CONTROL BOX	⊠
TRAFFIC SIGNAL	⊞
ITEM REMOVAL	✕
HANDHOLE (SIGNALS)	⊠
WATER VALVES	⊗
LIGHT POLE	⊙
SIGN	⊙
WATER METER	⊙
INLET	⊙
YARD HYDRANT	⊙
POWER POLE	⊙
FENCE	—X—X—
PROPOSED WATERMAIN	—W—
STORMSEWER	—>—
UNDERGROUND INTERNET	—UGC—
EXISTING WATERMAIN	—W—

	PROPOSED LANDSCAPING
	DETECTABLE WARNINGS
	8" PCC PAVEMENT
	5" PCC SIDEWALK
	CONCRETE MEDIAN SURFACE, 4"
	PAVEMENT MARKING (PREFORMED PLASTIC ON SIDE ROADS, PAINT ON IL 148)
	CONCRETE CURB TYPE "B"
	HMA SURFACE
	SIDEWALK & ENTRANCE REMOVAL
	PAVEMENT REMOVAL
	HMA SURFACE REMOVAL
	CURB & GUTTER REMOVAL

NOTE:
CONTRACTOR MAY REPLACE THE PAINT PAVEMENT MARKINGS ON IL-148 WITH PREFORMED PLASTIC PAVEMENT MARKING AT NO ADDITIONAL COST.



SCALE : 1" = 5'

STATE OF ILLINOIS PROFESSIONAL DESIGN FIRM LICENSE NO. 184-004515	
ALL RIGHTS RESERVED	
CLARIDA & ZIEGLER ENGINEERING CO.	
410 North Court St, P.O. Box 937 Marion, Illinois 62959 Phone - (618)993-6411, Fax - (618)993-6750	
PAVEMENT MARKING - ADAMS ST. HERRIN STREETSCAPES CITY OF HERRIN, IL	
Date	02/2023
DR. By	PLD
CK'D By	CWB
Scale	Job No. 15019 Sheet No. 45 of 73


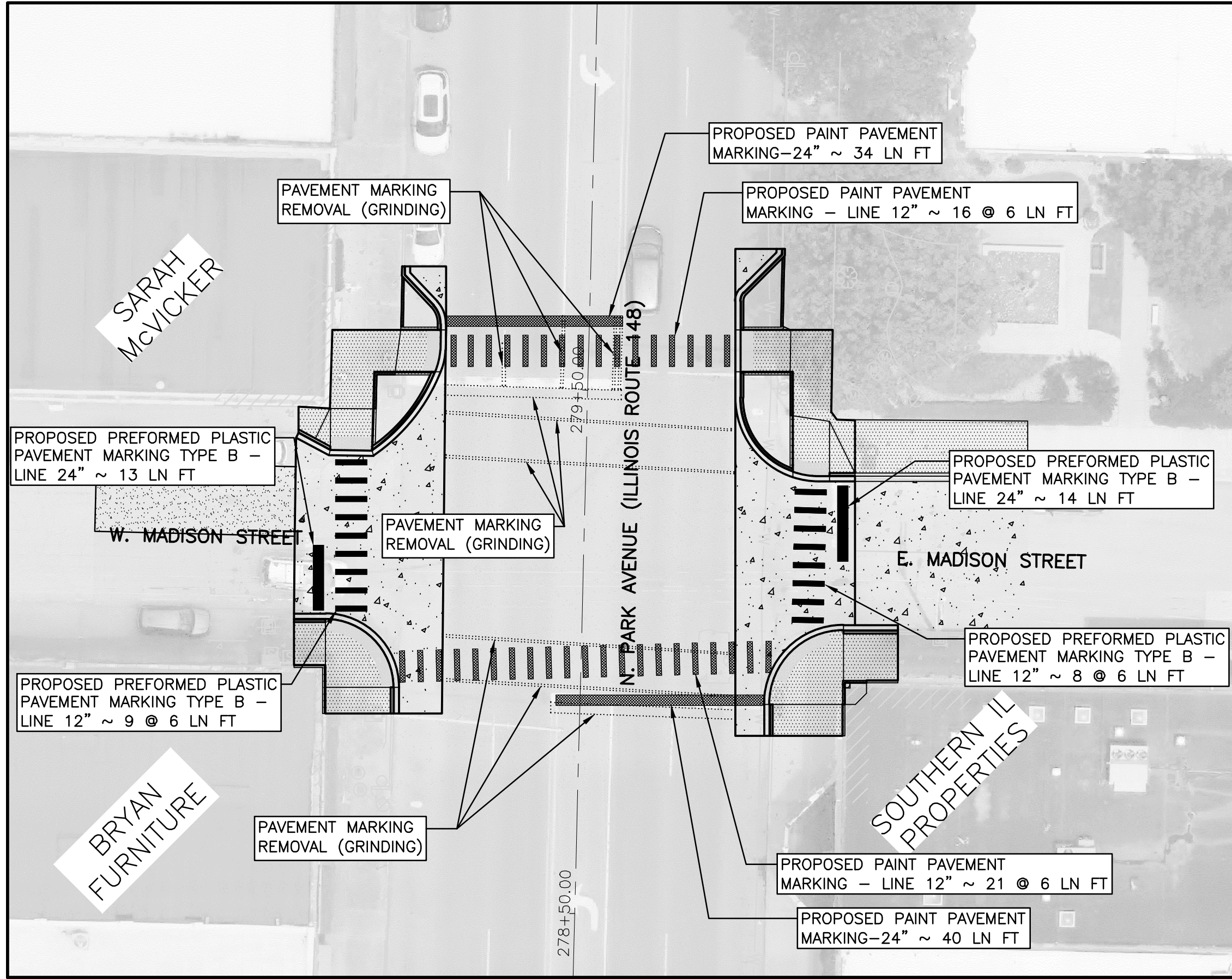
P:\15019 Herrin - Downtown Streetscape Drawings - Plans\16 PvdMg.dwg 2-14-23 03:16:08 PM zrmnith

ROUTE NO.	SECTION	COUNTY	TOTAL SHEETS	SHEET NO.
FAP 726	18-00071-00-MS	WILLIAMSON	73	46
ILLINOIS		NORTH PARK AVENUE		

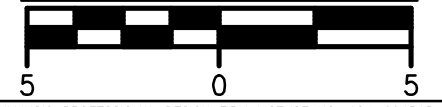
CONTRACT NO. 99695

LEGEND

HAND HOLE	•HH
FLOOD LIGHT	⊙
SIGNAL CONTROL BOX	⊠
TRAFFIC SIGNAL	⊞
ITEM REMOVAL	×
HANDHOLE (SIGNALS)	⊠
WATER VALVES	⊗
LIGHT POLE	⊙
SIGN	⊙
WATER METER	⊙
INLET	⊙
YARD HYDRANT	⊙
POWER POLE	⊙
FENCE	—X—X—
PROPOSED WATERMAIN	—W—
STORMSEWER	—>—
UNDERGROUND INTERNET	—UGC—
EXISTING WATERMAIN	—W—
	PROPOSED LANDSCAPING
	DETECTABLE WARNINGS
	8" PCC PAVEMENT
	5" PCC SIDEWALK
	CONCRETE MEDIAN SURFACE, 4"
	PAVEMENT MARKING (PREFORMED PLASTIC ON SIDE ROADS, PAINT ON IL 148)
	CONCRETE CURB TYPE "B"
	HMA SURFACE
	SIDEWALK & ENTRANCE REMOVAL
	PAVEMENT REMOVAL
	HMA SURFACE REMOVAL
	CURB & GUTTER REMOVAL



SCALE : 1" = 5'



STATE OF ILLINOIS PROFESSIONAL DESIGN FIRM LICENSE NO. 184-004515	
ALL RIGHTS RESERVED	
CLARIDA & ZIEGLER ENGINEERING CO.	
410 North Court St, P.O. Box 937 Marion, Illinois 62959 Phone - (618)993-6411, Fax - (618)993-6750	
PAVEMENT MARKING - MADISON ST. HERRIN STREETSCAPES CITY OF HERRIN, IL	
Date	02/2023
DR. By	PLD
CK'D By	CWB
Scale	Job No. 15019 Sheet No. 46 of 73


P:\15019 Herrin - Downtown Streetscape Drawings - Plans\16 PvdMg.dwg 2-14-23 03:16:14 PM zrmhith

ROUTE NO.	SECTION	COUNTY	TOTAL SHEETS	SHEET NO.
FAP 726	18-00071-00-MS	WILLIAMSON	73	47
ILLINOIS		NORTH PARK AVENUE		

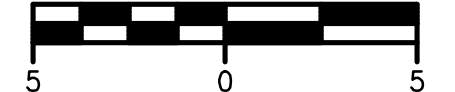
CONTRACT NO. 99695

LEGEND

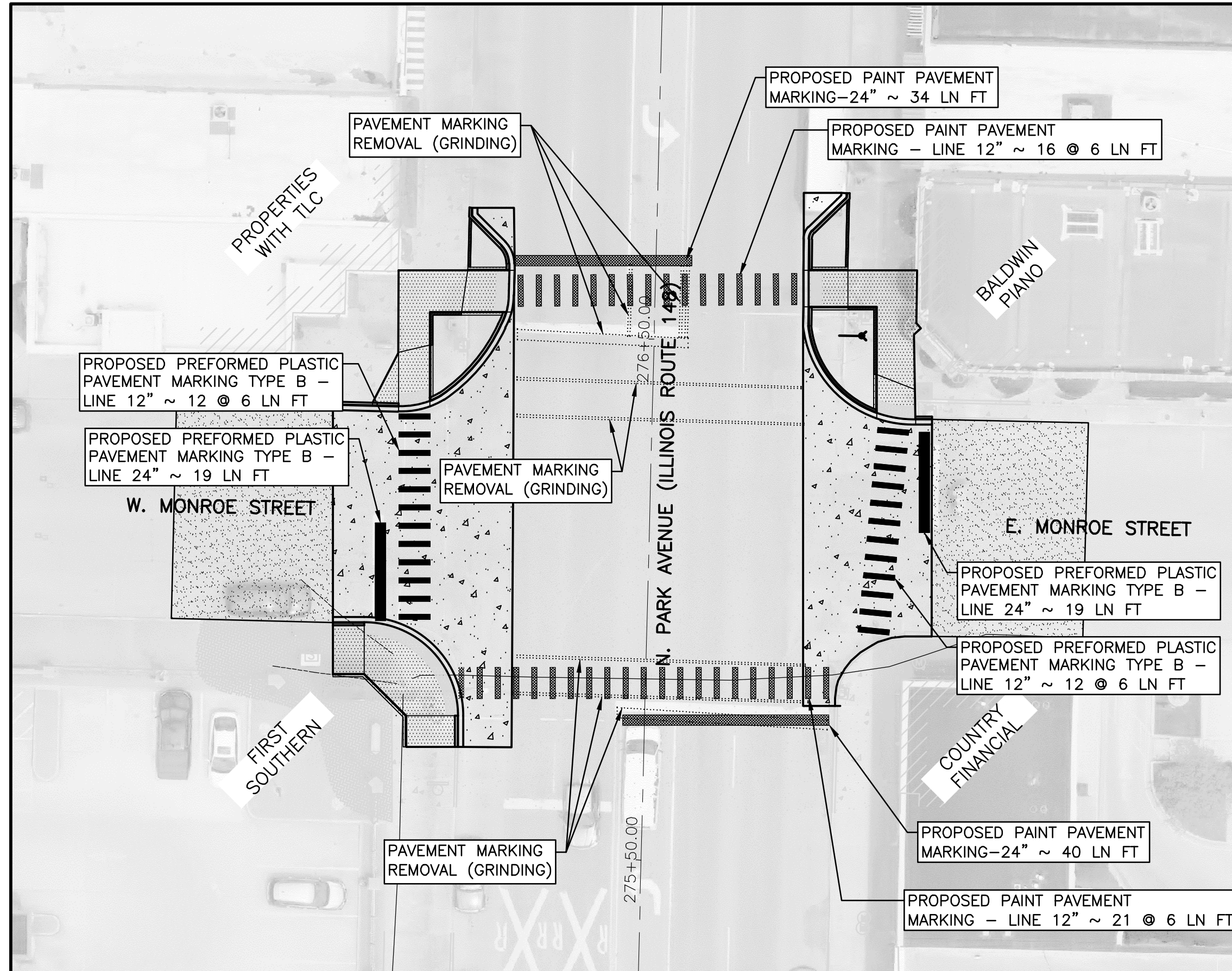
HAND HOLE	•HH
FLOOD LIGHT	⊙
SIGNAL CONTROL BOX	⊞
TRAFFIC SIGNAL	⊞
ITEM REMOVAL	×
HANDHOLE (SIGNALS)	⊞
WATER VALVES	⊗
LIGHT POLE	⊙
SIGN	⊙
WATER METER	⊙
INLET	⊙
YARD HYDRANT	⊙
POWER POLE	⊙
FENCE	—X—X—
PROPOSED WATERMAIN	—W—
STORMSEWER	—>—
UNDERGROUND INTERNET	—UGC—
EXISTING WATERMAIN	—W—
	PROPOSED LANDSCAPING
	DETECTABLE WARNINGS
	8" PCC PAVEMENT
	5" PCC SIDEWALK
	CONCRETE MEDIAN SURFACE, 4"
	PAVEMENT MARKING (PREFORMED PLASTIC ON SIDE ROADS, PAINT ON IL 148)
	CONCRETE CURB TYPE "B"
	HMA SURFACE
	SIDEWALK & ENTRANCE REMOVAL
	PAVEMENT REMOVAL
	HMA SURFACE REMOVAL
	CURB & GUTTER REMOVAL



SCALE : 1" = 5'



STATE OF ILLINOIS PROFESSIONAL DESIGN FIRM LICENSE NO. 184-004515	
ALL RIGHTS RESERVED	
CLARIDA & ZIEGLER ENGINEERING CO.	
410 North Court St, P.O. Box 937 Marion, Illinois 62959 Phone - (618)993-6411, Fax - (618)993-6750	
PAVEMENT MARKING - MONROE ST. HERRIN STREETSCAPES CITY OF HERRIN, IL	
Date	02/2023
DR. By	PLD
CK'D By	CWB
Scale	Job No. 15019 Sheet No. 47 of 73




ROUTE NO.	SECTION	COUNTY	TOTAL SHEETS	SHEET NO.
FAP 726	18-00071-00-MS	WILLIAMSON	73	48
ILLINOIS		NORTH PARK AVENUE		

CONTRACT NO. 99695

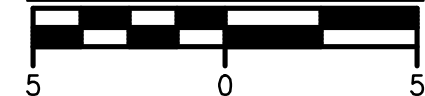
LEGEND

- HAND HOLE HH
- FLOOD LIGHT
- SIGNAL CONTROL BOX
- TRAFFIC SIGNAL
- ITEM REMOVAL
- HANDHOLE (SIGNALS)
- WATER VALVES
- LIGHT POLE
- SIGN
- WATER METER
- INLET
- YARD HYDRANT
- POWER POLE
- FENCE
- PROPOSED WATERMAIN
- STORMSEWER
- UNDERGROUND INTERNET
- EXISTING WATERMAIN

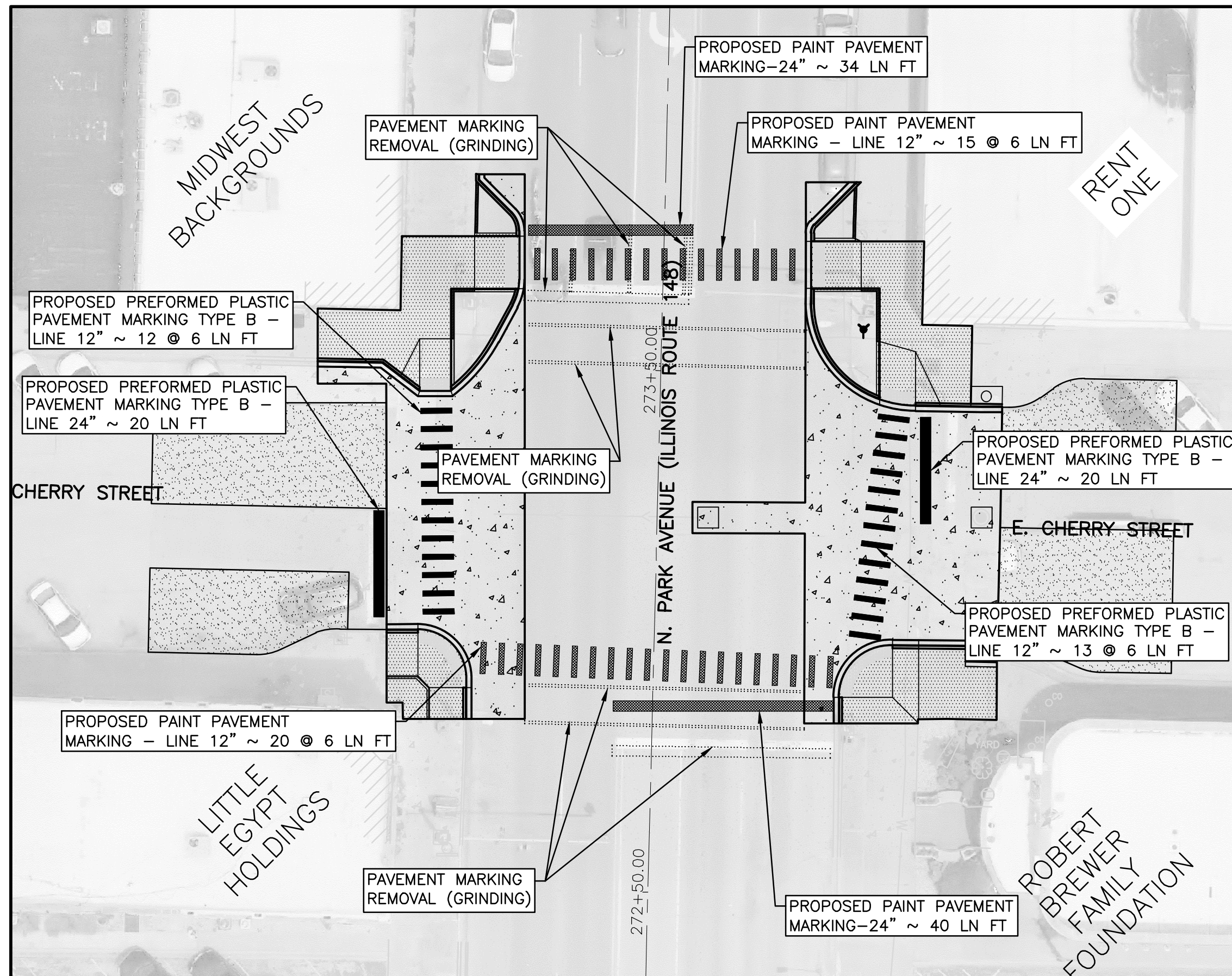
- PROPOSED LANDSCAPING
- DETECTABLE WARNINGS
- 8" PCC PAVEMENT
- 5" PCC SIDEWALK
- CONCRETE MEDIAN SURFACE, 4"
- PAVEMENT MARKING (PREFORMED PLASTIC ON SIDE ROADS, PAINT ON IL 148)
- CONCRETE CURB TYPE "B"
- HMA SURFACE
- SIDEWALK & ENTRANCE REMOVAL
- PAVEMENT REMOVAL
- HMA SURFACE REMOVAL
- CURB & GUTTER REMOVAL



SCALE : 1" = 5'



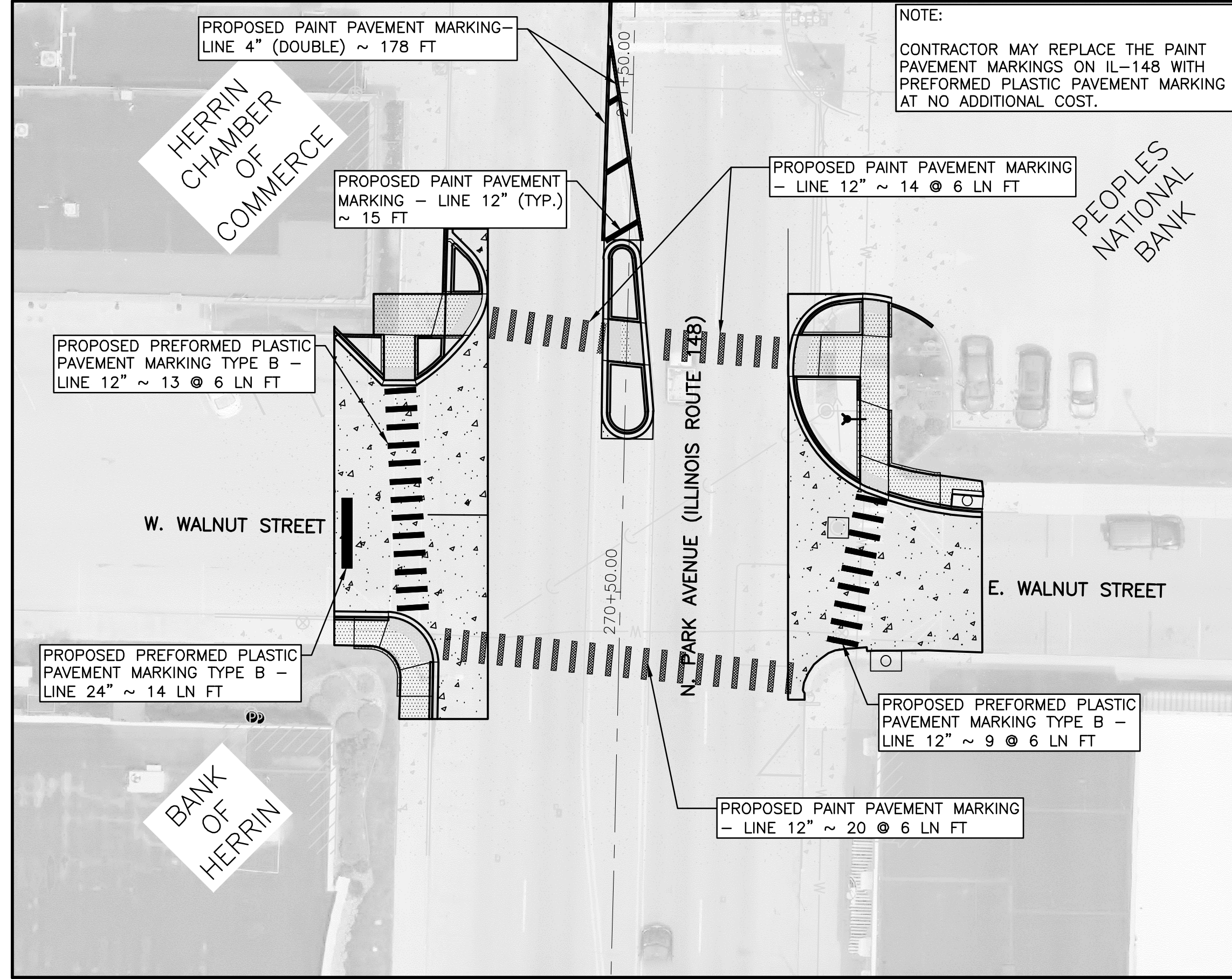
STATE OF ILLINOIS PROFESSIONAL DESIGN FIRM LICENSE NO. 184-004515	
ALL RIGHTS RESERVED	
CLARIDA & ZIEGLER ENGINEERING CO.	
410 North Court St, P.O. Box 937 Marion, Illinois 62959 Phone - (618)993-6411, Fax - (618)993-6750	
PAVEMENT MARKING - CHERRY ST. HERRIN STREETSCAPES CITY OF HERRIN, IL	
Date	02/2023
DR. By	PLD
CK'D By	CWB
Scale	Job No. 15019 Sheet No. 48 of 73



ROUTE NO.	SECTION	COUNTY	TOTAL SHEETS	SHEET NO.
FAP 726	18-00071-00-MS	WILLIAMSON	73	49
ILLINOIS		NORTH PARK AVENUE		

CONTRACT NO. 99695


NOTE:
CONTRACTOR MAY REPLACE THE PAINT PAVEMENT MARKINGS ON IL-148 WITH PREFORMED PLASTIC PAVEMENT MARKING AT NO ADDITIONAL COST.



LEGEND

- HAND HOLE HH
- FLOOD LIGHT
- SIGNAL CONTROL BOX
- TRAFFIC SIGNAL
- ITEM REMOVAL
- HANDHOLE (SIGNALS)
- WATER VALVES
- LIGHT POLE
- SIGN
- WATER METER
- INLET
- YARD HYDRANT
- POWER POLE
- FENCE
- PROPOSED WATERMAIN
- STORMSEWER
- UNDERGROUND INTERNET
- EXISTING WATERMAIN

- PROPOSED LANDSCAPING
- DETECTABLE WARNINGS
- 8" PCC PAVEMENT
- 5" PCC SIDEWALK
- CONCRETE MEDIAN SURFACE, 4"
- PAVEMENT MARKING (PREFORMED PLASTIC ON SIDE ROADS, PAINT ON IL 148)
- CONCRETE CURB TYPE "B"
- HMA SURFACE
- SIDEWALK & ENTRANCE REMOVAL
- PAVEMENT REMOVAL
- HMA SURFACE REMOVAL
- CURB & GUTTER REMOVAL



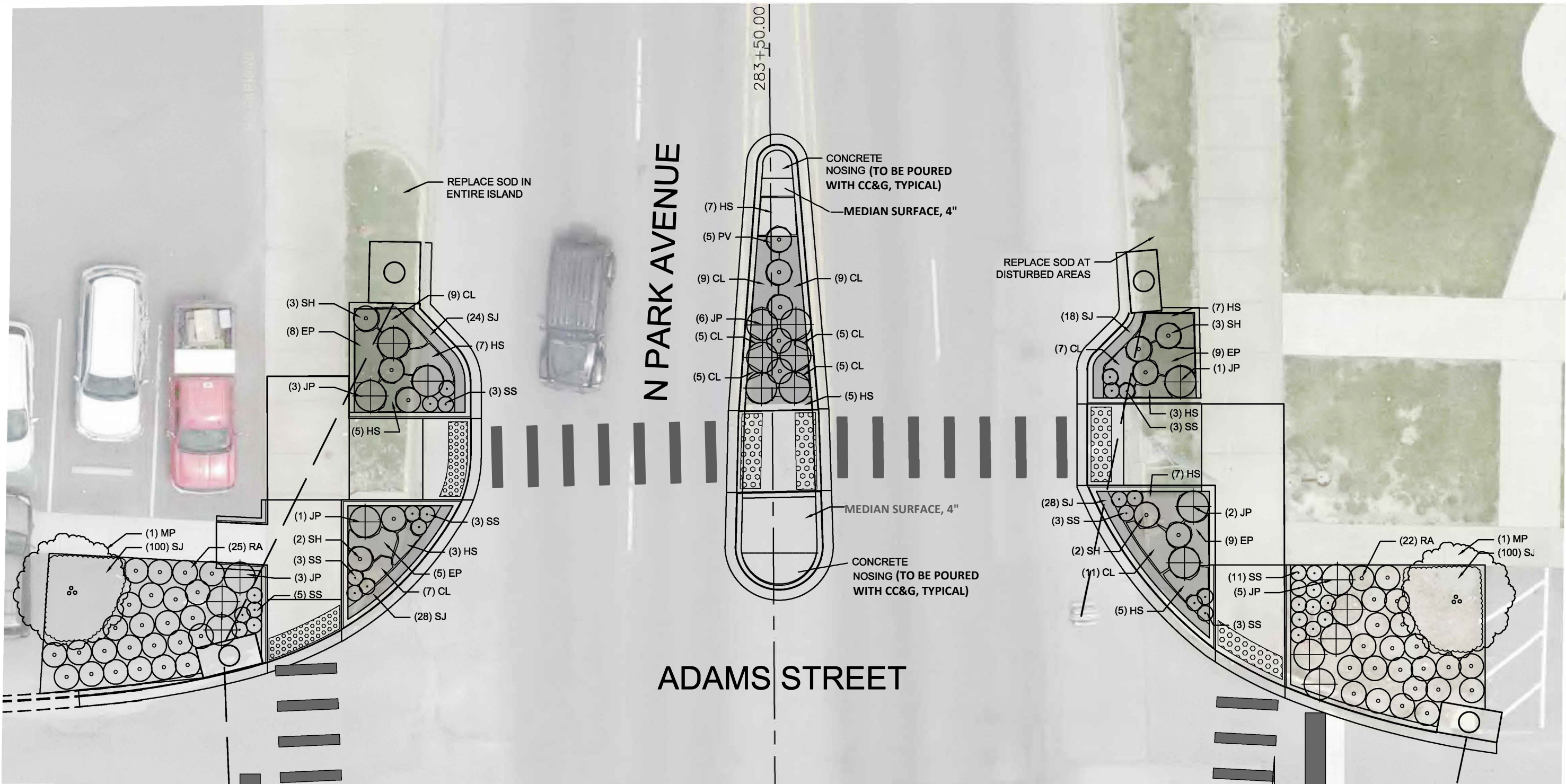
SCALE : 1" = 5'

STATE OF ILLINOIS PROFESSIONAL DESIGN FIRM LICENSE NO. 184-004515		ALL RIGHTS RESERVED																																		
<table border="1"> <thead> <tr> <th>REVISIONS</th> <th>DATE</th> <th>NO.</th> </tr> </thead> <tbody> <tr><td> </td><td> </td><td> </td></tr> <tr><td> </td><td> </td><td> </td></tr> <tr><td> </td><td> </td><td> </td></tr> <tr><td> </td><td> </td><td> </td></tr> <tr><td> </td><td> </td><td> </td></tr> <tr><td> </td><td> </td><td> </td></tr> <tr><td> </td><td> </td><td> </td></tr> <tr><td> </td><td> </td><td> </td></tr> <tr><td> </td><td> </td><td> </td></tr> <tr><td> </td><td> </td><td> </td></tr> </tbody> </table>		REVISIONS	DATE	NO.																															<p>CLARIDA & ZIEGLER ENGINEERING CO. 410 North Court St, P.O. Box 937 Marion, Illinois 62959 Phone - (618)993-6411, Fax - (618)993-6750</p>	
REVISIONS	DATE	NO.																																		
PAVEMENT MARKING - WALNUT ST. HERRIN STREETSCAPES CITY OF HERRIN, IL																																				
Date	02/2023	DR. By	PLD																																	
Scale		CK'D By	CWB																																	
Job No.	15019	Sheet No.	49 of 73																																	


P:\15019 Herrin - Downtown Streetscape Drawings - Plans\16 PvdMg.dwg 2-14-23 03:16:29 PM zrmnith

ROUTE NO.	SECTION	COUNTY	TOTAL SHEETS	SHEET NO.
FAP 726	18-00071-00-MS	WILLIAMSON	73	50

CONTRACT NO: 99695



C:\pwworking\lsh\m68650\2201800_LANDSCAPEPLANS 2.dwg 9-07-22 04:32:30 PM lbharrington



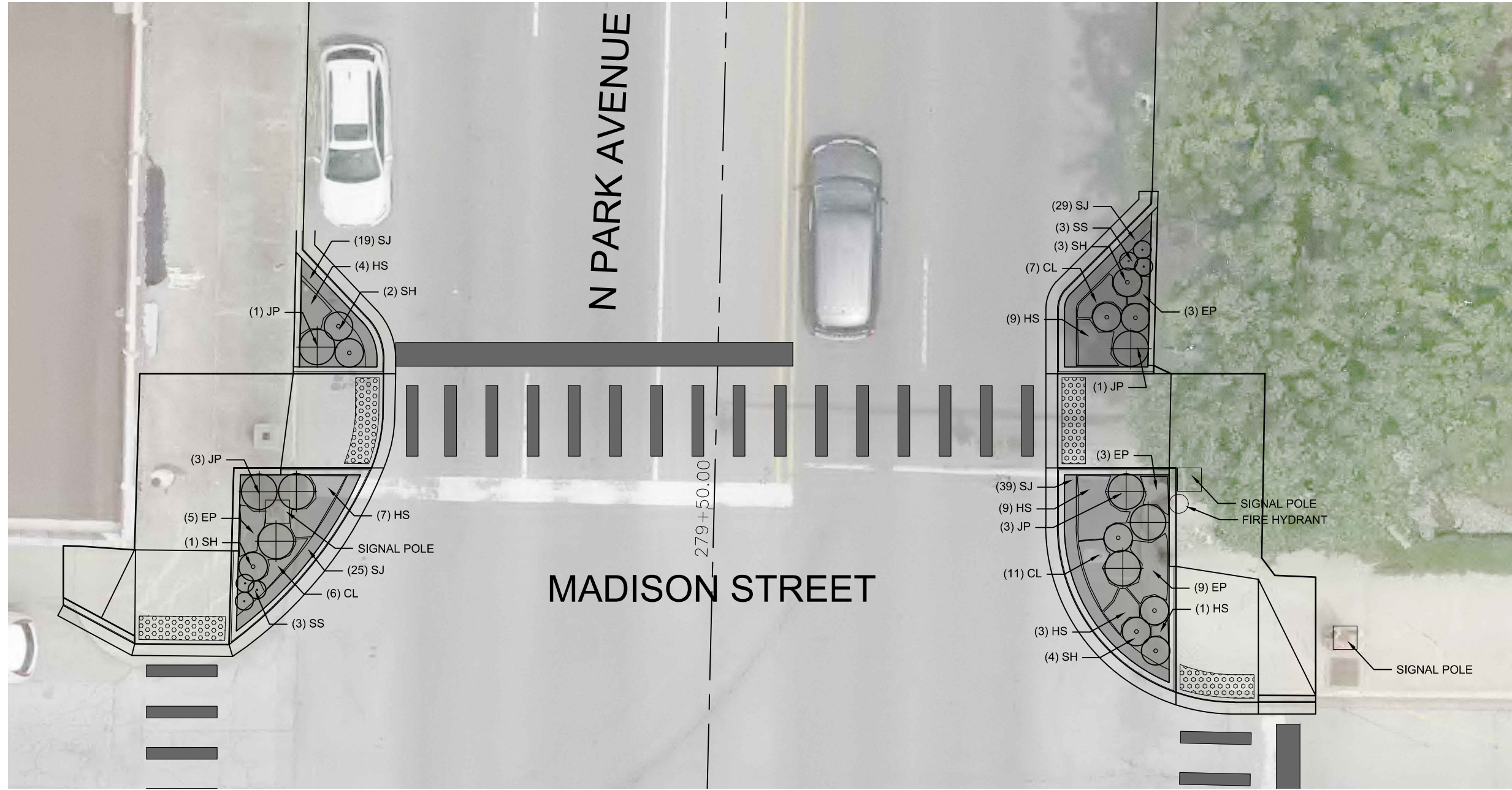
REVISIONS	
DATE	NO.

STATE OF ILLINOIS PROFESSIONAL DESIGN FIRM LICENSE NO. 184-004515
 © 2022 ALL RIGHTS RESERVED
CLARIDA & ZIEGLER
ENGINEERING CO.
 410 North Court St, P.O. Box 937
 Marion, Illinois 62959
 Phone - (618)993-6411, Fax - (618)993-6750

LANDSCAPE PLAN - ADAMS
HERRIN DOWNTOWN IMPROVEMENTS
HERRIN, ILLINOIS

Date 02/2023 DR. By LSH CK'D By BR
 Scale 1"=10' Job No. 15019 Sheet No. L5 of L6

ROUTE NO.	SECTION	COUNTY	TOTAL SHEETS	SHEET NO.
FAP 726	18-00071-00-MS	WILLIAMSON	73	51
CONTRACT NO: 99695				

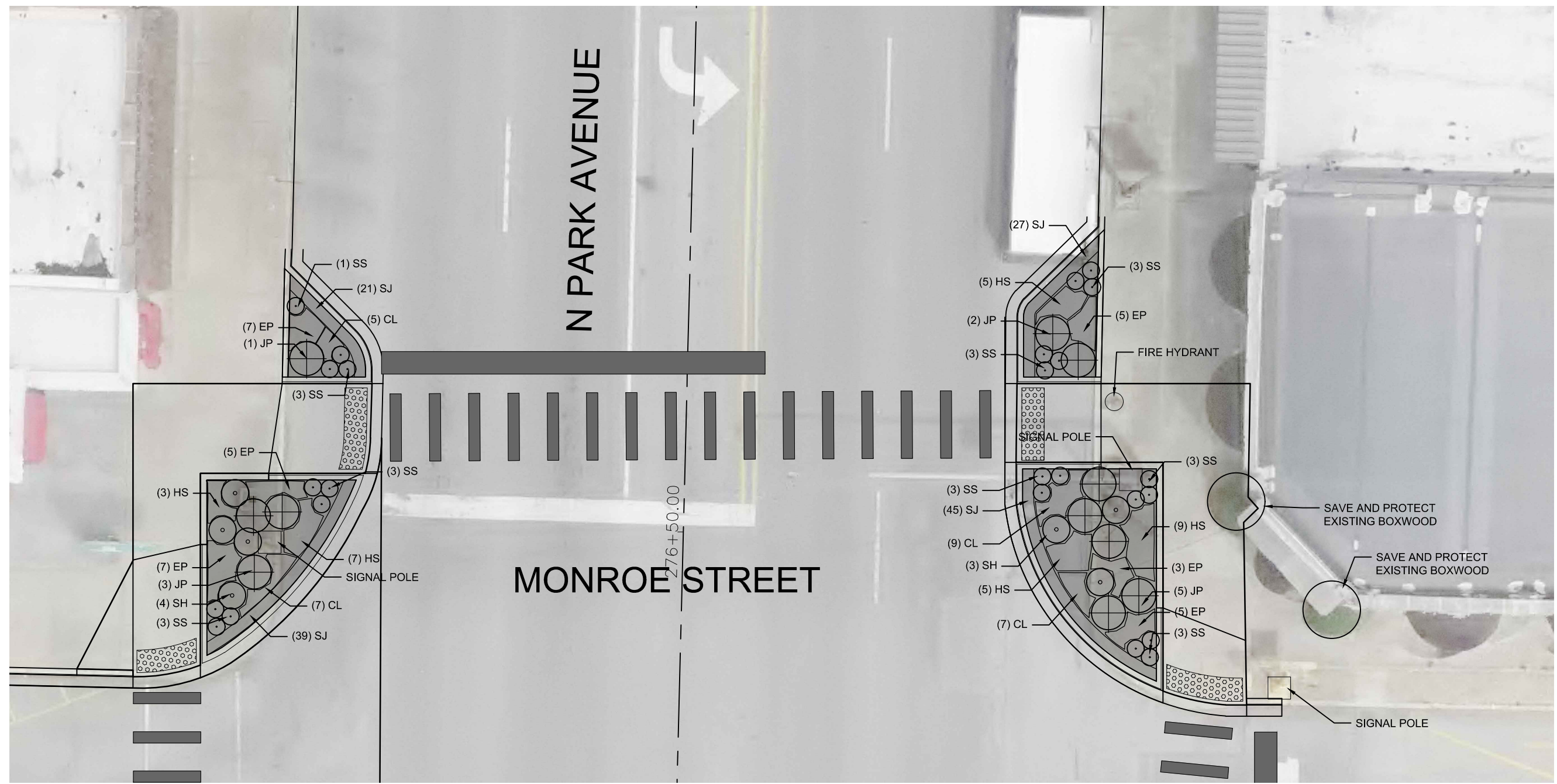


C:\pwworking\lms68450\201800 LANDSCAPE PLANS 2.dwg 9-07-22 04:32:18 PM leharrington


REVISIONS		DATE		NO.	

STATE OF ILLINOIS PROFESSIONAL DESIGN FIRM LICENSE NO. 184-004515
© 2022 ALL RIGHTS RESERVED
CLARIDA & ZIEGLER ENGINEERING CO.
 410 North Court St, P.O. Box 937
 Marion, Illinois 62959
 Phone - (618)993-6411, Fax - (618)993-6750
LANDSCAPE PLAN - MADISON HERRIN DOWNTOWN IMPROVEMENTS HERRIN, ILLINOIS
 Date 02/2023 DR. By LSH CK'D By BR
 Scale 1"=10' Job No. 15019 Sheet No. L4 of L6

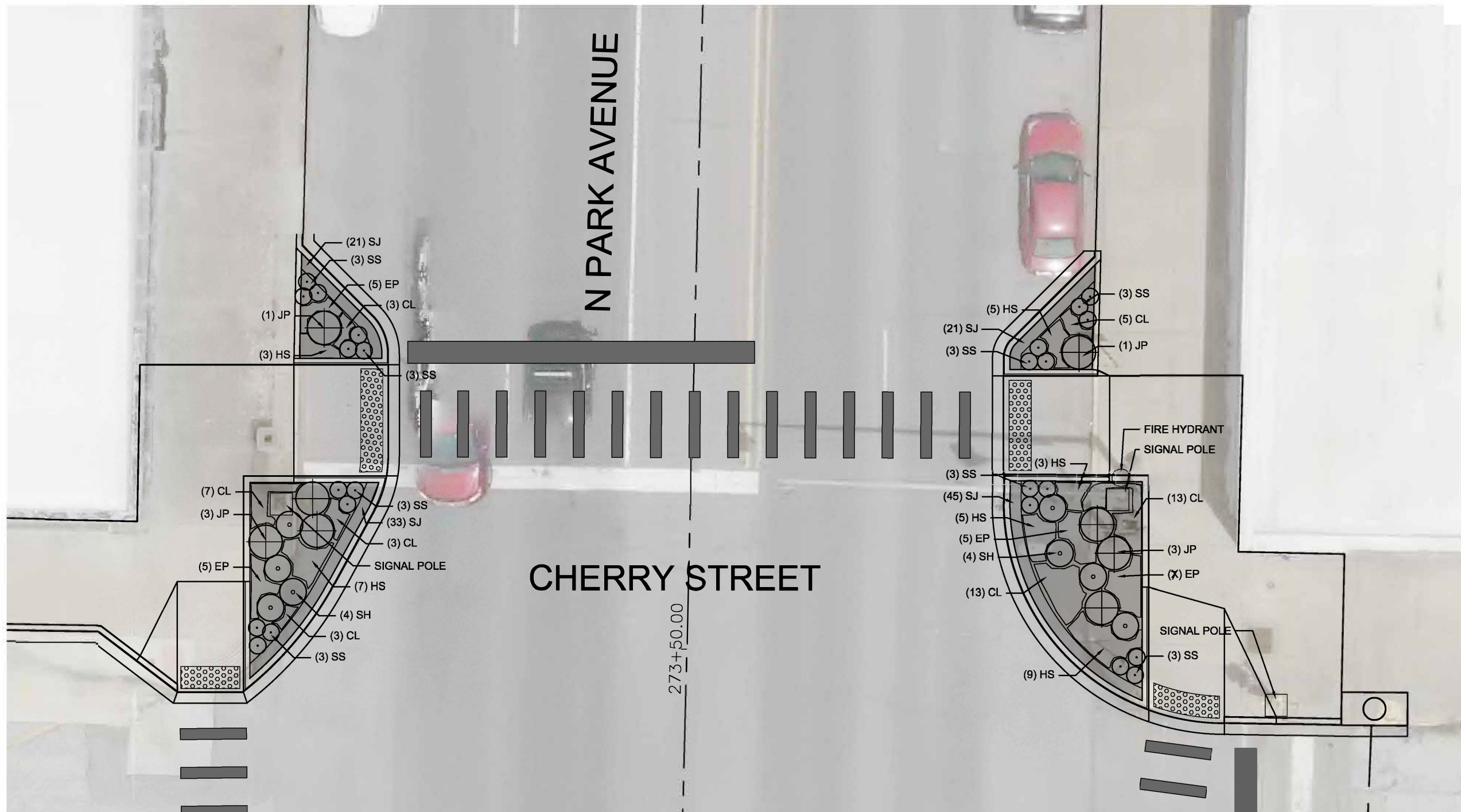
ROUTE NO.	SECTION	COUNTY	TOTAL SHEETS	SHEET NO.
FAP 726	18-00071-00-MS	WILLIAMSON	73	52
CONTRACT NO: 99695				



C:\pmp\proj\18\18000\LANDSCAPE\REVIEWS 2.dwg 9-07-22 04:32:04 PM lbarrington

STATE OF ILLINOIS PROFESSIONAL DESIGN FIRM LICENSE NO. 184-004515	
© 2022 ALL RIGHTS RESERVED	
 CLARIDA & ZIEGLER ENGINEERING CO. 410 North Court St, P.O. Box 937 Marion, Illinois 62959 Phone - (618)993-6411, Fax - (618)993-6750	
LANDSCAPE PLAN - MONROE HERRIN DOWNTOWN IMPROVEMENTS HERRIN, ILLINOIS	
Date 02/2023	DR. By LSH CK'D By BR
Scale 1"=10'	Job No. 15019 Sheet No. L3 of L6

ROUTE NO.	SECTION	COUNTY	TOTAL SHEETS	SHEET NO.
FAP 726	18-00071-00-MS	WILLIAMSON	73	53
CONTRACT NO: 99695				

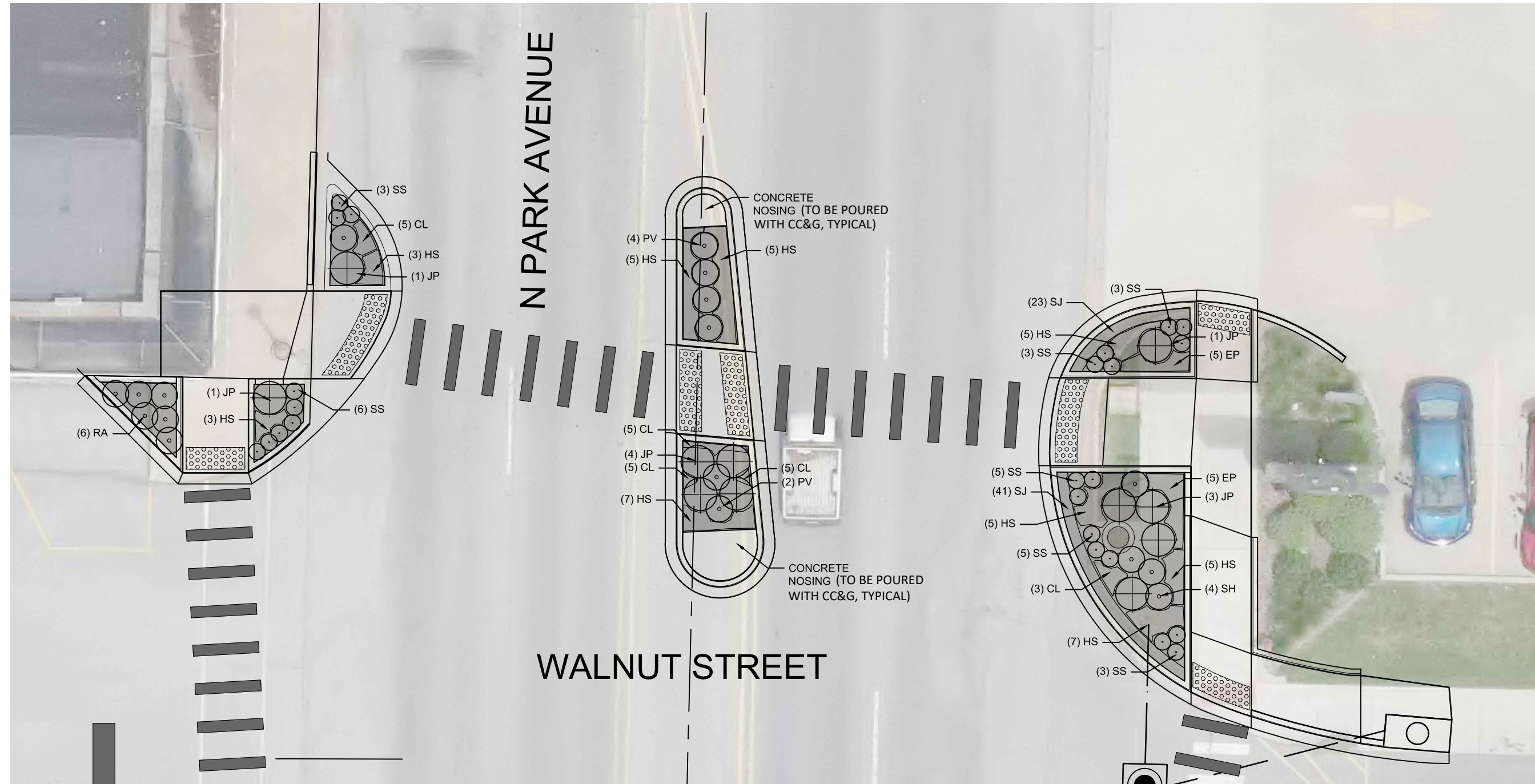


SCALE IN FEET


STATE OF ILLINOIS PROFESSIONAL DESIGN FIRM LICENSE NO. 184-004515	
© 2022 ALL RIGHTS RESERVED	
CLARIDA & ZIEGLER ENGINEERING CO. 410 North Court St, P.O. Box 937 Marion, Illinois 62958 Phone - (618)993-6411, Fax - (618)993-6750	
LANDSCAPE PLAN - CHERRY HERRIN DOWNTOWN IMPROVEMENTS HERRIN, ILLINOIS	
Date 02/2023	DR. By LSH CK'D By BR
Scale 1"=10'	Job No. 15019 Sheet No. L2 of L6

C:\pwworking\clarida&ziegler\201800 LANDSCAPE PLANS 2.dwg 9-07-22 04:31:46 PM labarrington

ROUTE NO.	SECTION	COUNTY	TOTAL SHEETS	SHEET NO.
FAP 726	18-00071-00-MS	WILLIAMSON	73	54
CONTRACT NO: 99695				



C:\pmpo\ve\lms68450\2201800 LANDSCAPEPLANS 2.dwg 9-07-22 04:31:16 PM isharrington



STATE OF ILLINOIS PROFESSIONAL DESIGN FIRM LICENSE NO. 184-004515

© 2022 ALL RIGHTS RESERVED

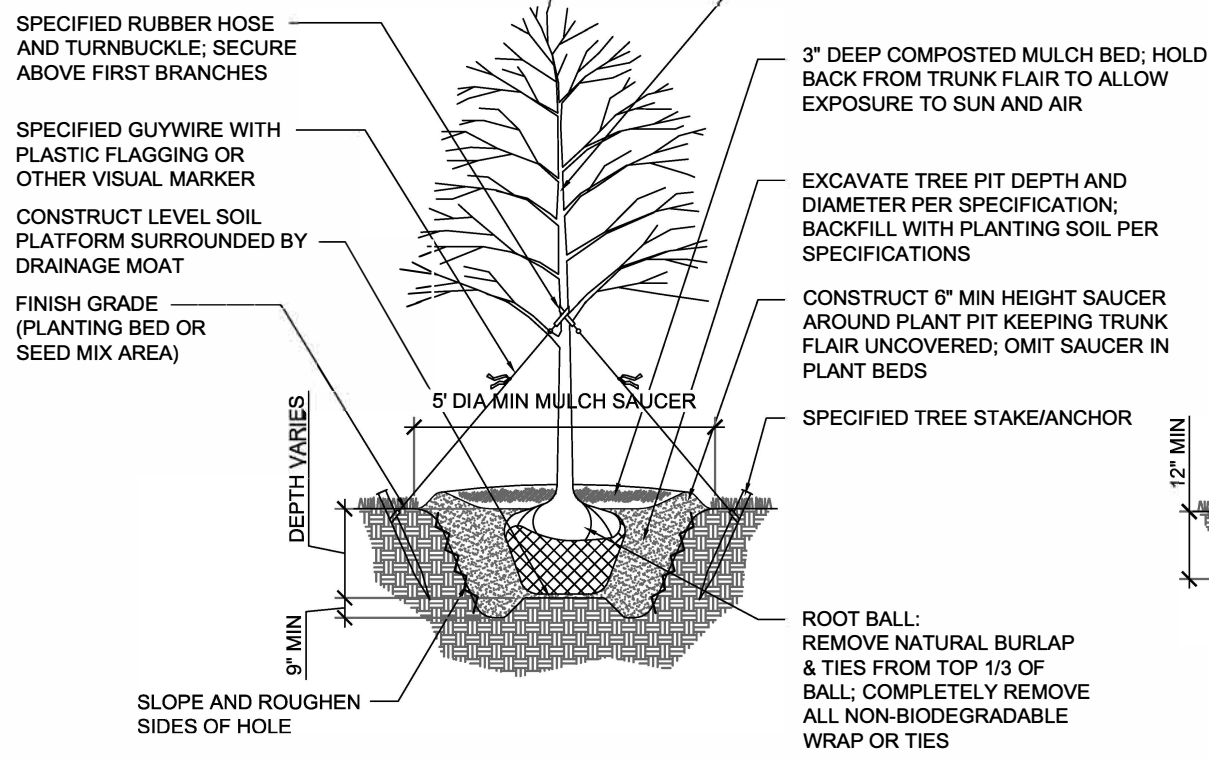
CLARIDA & ZIEGLER ENGINEERING CO.
 410 North Court St, P.O. Box 937
 Marion, Illinois 62959
 Phone - (618)993-6411, Fax - (618)993-6750

LANDSCAPE PLAN - WALNUT HERRIN DOWNTOWN IMPROVEMENTS HERRIN, ILLINOIS

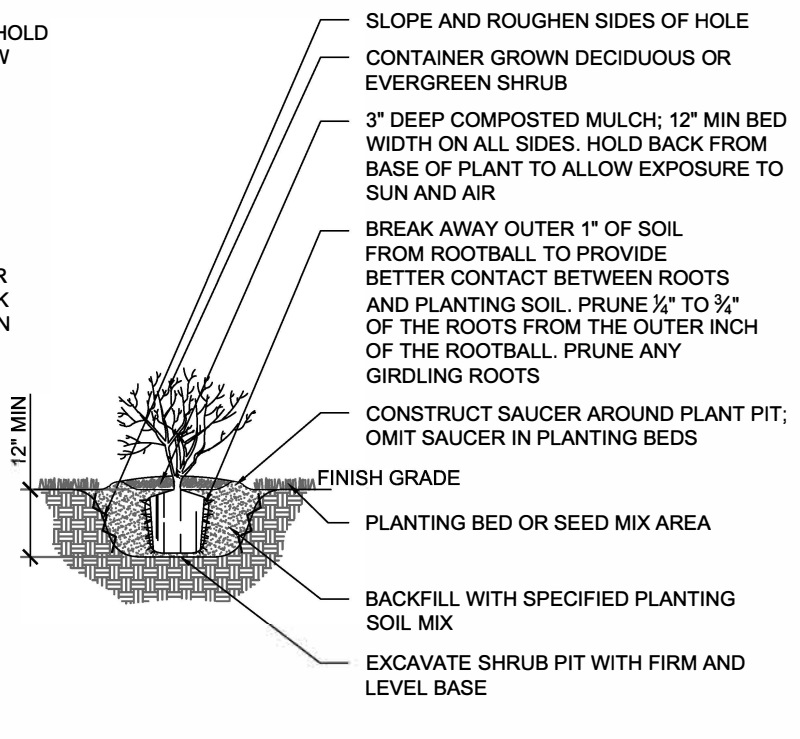
REVISIONS	
DATE	NO.

Date 02/2023 DR. By LSH CK'D By BR
 Scale 1"=10' Job No. 15019 Sheet No. L1 of L6

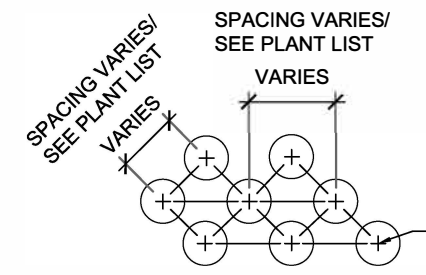
NOTE: ONLY STAKE TREES THAT FAIL TO REMAIN PLUMB



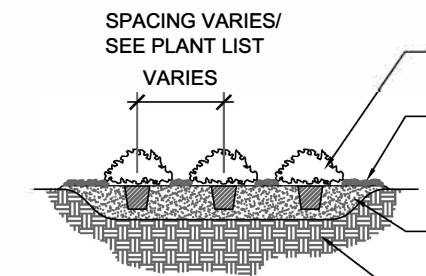
1 DECIDUOUS & EVERGREEN TREE
1/4" = 1'-0"



2 CONTAINER SHRUB
1/4" = 1'-0"



TYPICAL TRIANGULATED LAYOUT



GROUNDCOVER/PERENNIAL

- NOTES:
1. REMOVE GROUNDCOVER FROM CONTAINERS CAREFULLY
 2. DO NOT ALLOW AIR POCKETS TO FORM WHEN BACKFILLING
 3. WATER THOROUGHLY AFTER PLANTING

- PLANT MATERIAL LOCATION
- GROUNDCOVER OR PERENNIAL PLANT MATERIAL
- RAISE PLANTING BED 1" ABOVE FINISHED GRADE AND MULCH TO A DEPTH OF 2" WITH COMPOSTED MULCH
- BACKFILL WITH 12" SPECIFIED PLANTING SOIL MIX
- EXISTING SUBGRADE

PLANT LIST

SYM	QNTY	SCIENTIFIC/COMMON NAME	SIZE	SPACING	ROOT	COMMENTS
Ornamental Trees						
MP	2	Malas x 'Prairifire' Prairifire Crabapple	2-1/2" cal	per plan	cont	Specimen quality
Deciduous and Evergreen Shrubs						
JP	58	Juniperus x media 'Daub's Frosted' Daub's Frosted Juniper	#5	per plan	cont	Specimen quality
RA	53	Rhus aromatica 'Gro Low' Gro Low Fragrant Sumac	#6	per plan	cont	Specimen quality
Grasses, Forbs, Perennials and Groundcovers						
CL	212	Coreopsis lanceolata Lanceleaf Coreopsis	#1	12" o.c.	cont	Specimen quality GALLON
EP	115	Echinacea 'Purple Emperor' Purple Emperor Coneflower	#1	18" o.c.	cont	Specimen quality GALLON
HS	188	Hemerocallis 'Strawberry Candy' Strawberry Candy Daylily	#1	18"-24" o.c.	cont	Specimen quality GALLON
PV	11	Panicum virgatum 'Heavy Metal' Heavy Metal Switch Grass	#1	per plan	cont	Specimen quality GALLON
SJ	800	Sedum spurium 'John Creech' John Creech Stonecrop	4" POT	4"- 6" o.c.	cont	Specimen quality 4" POT
SS	135	Schizachyrium scoparium 'Elijah Blue' Elijah Blue Little Bluestem	#1	per plan	cont	Specimen quality GALLON
SH	39	Sporobolus heterolepis Prairie Dropseed	#1	per plan	cont	Specimen quality GALLON

GENERAL NOTES:

- 1) Excavate all planting beds to 24" depth and remove all soil, subgrade, and debris.
- 2) Backfill all planting beds with 24" of specified planting soil mix.
- 3) Hold planting soil down 3" from finished grade to accommodate mulch.
- 4) Mulch all plantings with 3" composted mulch.
- 5) All plantings are specimen quality and are chosen for the characteristics of their variety and cultivar. Review all substitutions with the landscape architect.
- 6) Adjust plantings for site conditions and lightpole/signal pole locations.
- 7) Repair all disturbed lawn area with fescue sod.
- 8) It is the contractor's responsibility to keep all plants watered until final acceptance of project.

C:\pwworking\lsh\lsh\1800 LANDSCAPE PLANS 2.dwg 9-07-22 04:40:20 PM labarrington

STATE OF ILLINOIS PROFESSIONAL DESIGN FIRM LICENSE NO. 184-004515	
© 2022 ALL RIGHTS RESERVED	
CLARIDA & ZIEGLER ENGINEERING CO.	
410 North Court St, P.O. Box 937 Marion, Illinois 62959 Phone - (618)993-6411, Fax - (618)993-6750	
LANDSCAPE DETAILS HERRIN DOWNTOWN IMPROVEMENTS HERRIN, ILLINOIS	
Date 02/2023	DR. By LSH CK'D By BR
Scale VARIES	Job No. 15019 Sheet No. 16 of 18

ROUTE NO.	SECTION	COUNTY	TOTAL SHEETS	SHEET NO.
FAP 726	18-00071-00-MS	WILLIAMSON	73	56
ILLINOIS		NORTH PARK AVENUE		


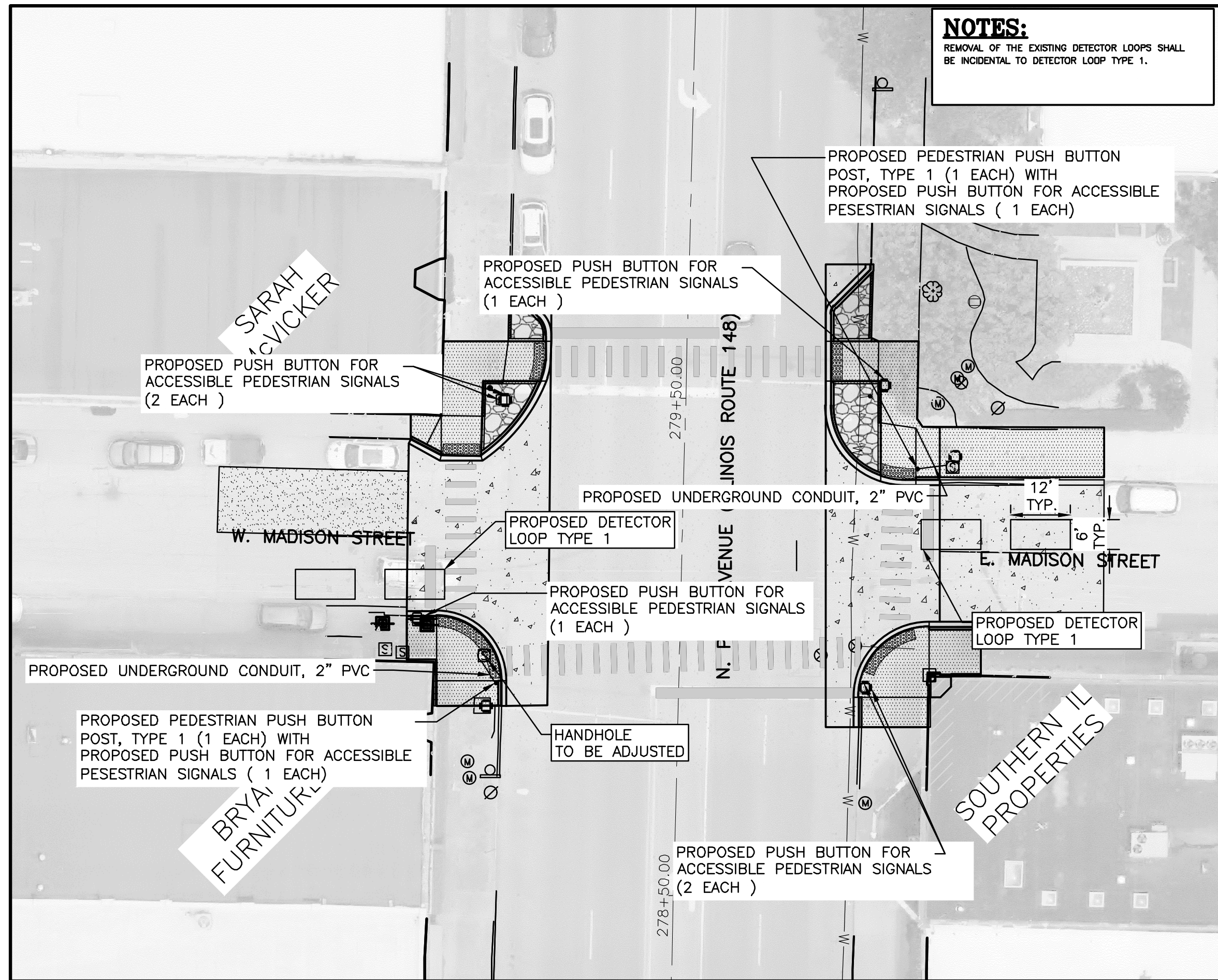
CONTRACT NO. 99695

NOTES:

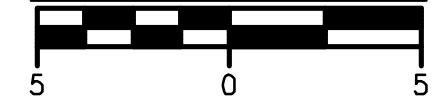
REMOVAL OF THE EXISTING DETECTOR LOOPS SHALL BE INCIDENTAL TO DETECTOR LOOP TYPE 1.

LEGEND

HAND HOLE	HH
FLOOD LIGHT	⊙
SIGNAL CONTROL BOX	⊠
TRAFFIC SIGNAL	⊕
ITEM REMOVAL	×
HANDHOLE (SIGNALS)	⊠
WATER VALVES	⊗
LIGHT POLE	⊗
SIGN	⊙
WATER METER	⊕
INLET	⊕
YARD HYDRANT	⊕
POWER POLE	⊕
FENCE	—X—X—
PROPOSED WATERMAIN	—W—
STORMSEWER	—S—
UNDERGROUND INTERNET	—UGC—
EXISTING WATERMAIN	—W—
	PROPOSED LANDSCAPING
	DETECTABLE WARNINGS
	8" PCC PAVEMENT
	5" PCC SIDEWALK
	CONCRETE MEDIAN SURFACE, 4"
	PAVEMENT MARKING (PERFORMED PLASTIC ON SIDE ROADS, PAINT ON IL 148)
	CONCRETE CURB TYPE "B"
	HMA SURFACE
	SIDEWALK & ENTRANCE REMOVAL
	PAVEMENT REMOVAL
	HMA SURFACE REMOVAL
	CURB & GUTTER REMOVAL



SCALE : 1" = 5'





















STATE OF ILLINOIS PROFESSIONAL DESIGN FIRM LICENSE NO. 184-004515	
REVISIONS	ALL RIGHTS RESERVED
DATE	NO.
 CLARIDA & ZIEGLER ENGINEERING CO. 410 North Court St, P.O. Box 937 Marion, Illinois 62959 Phone - (618)993-6411, Fax - (618)993-6750	
TRAFFIC SIGNAL ADJ. - MADISON ST. HERRIN STREETSCAPES CITY OF HERRIN, IL	
Date	02/2023
DR. By	PLD
CK'D By	CWB
Scale	Job No. 15019 Sheet No. 56 of 73













ROUTE NO.	SECTION	COUNTY	TOTAL SHEETS	SHEET NO.
FAP 728	18-00071-00-MS	WILLIAMSON	73	57
ILLINOIS		NORTH PARK AVENUE		

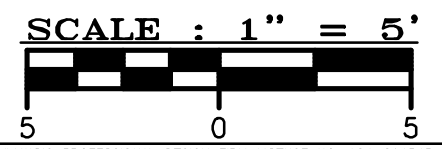

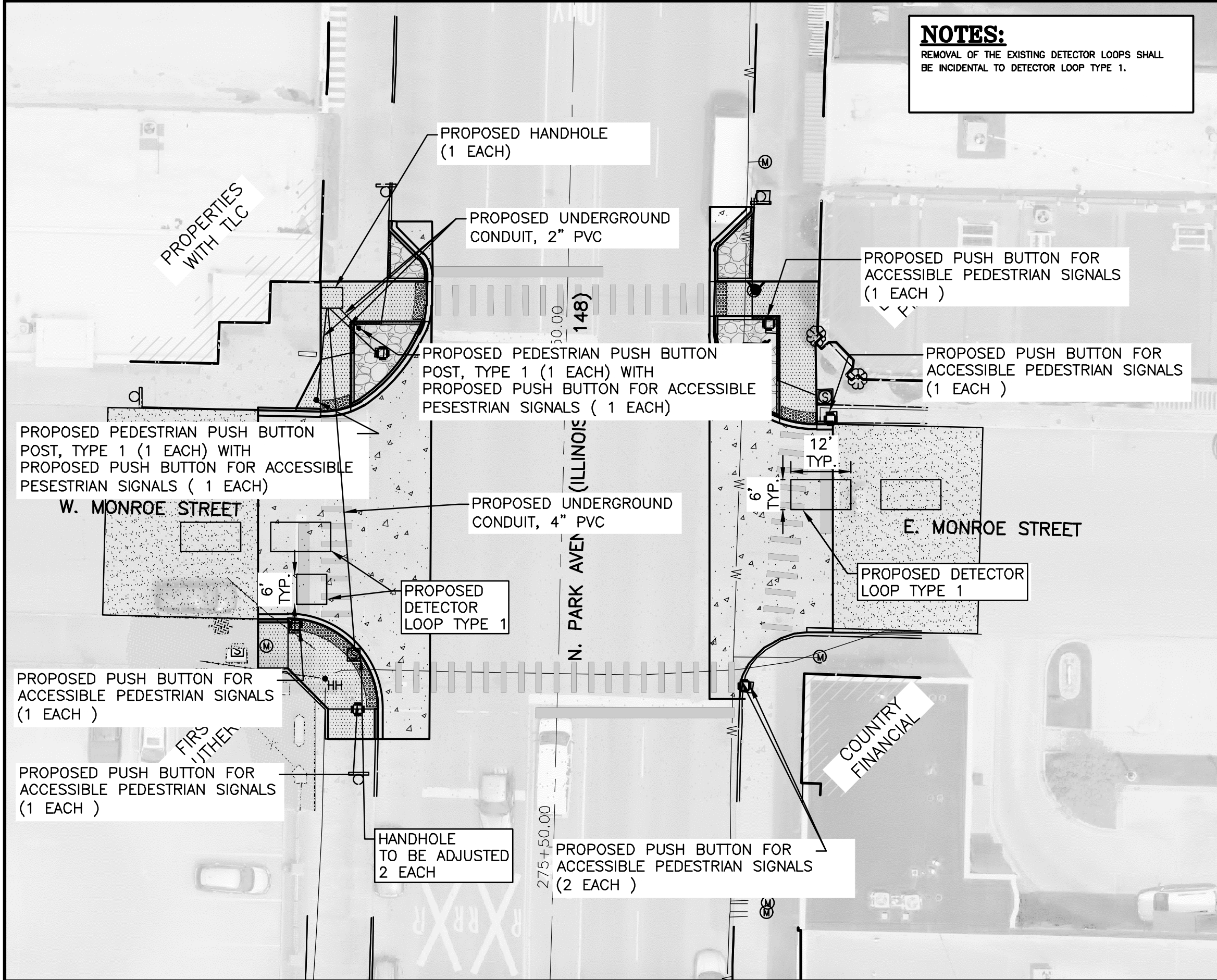
CONTRACT NO. 99695

NOTES:
REMOVAL OF THE EXISTING DETECTOR LOOPS SHALL BE INCIDENTAL TO DETECTOR LOOP TYPE 1.

LEGEND

- HAND HOLE 
- FLOOD LIGHT 
- SIGNAL CONTROL BOX 
- TRAFFIC SIGNAL 
- ITEM REMOVAL 
- HANDHOLE (SIGNALS) 
- WATER VALVES 
- LIGHT POLE 
- SIGN 
- WATER METER 
- INLET 
- YARD HYDRANT 
- POWER POLE 
- FENCE 
- PROPOSED WATERMAIN 
- STORMSEWER 
- UNDERGROUND INTERNET 
- EXISTING WATERMAIN 

-  PROPOSED LANDSCAPING
-  DETECTABLE WARNINGS
-  8" PCC PAVEMENT
-  5" PCC SIDEWALK
-  CONCRETE MEDIAN SURFACE, 4"
-  PAVEMENT MARKING (PERFORMED PLASTIC ON SIDE ROADS, PAINT ON IL 148)
-  CONCRETE CURB TYPE "B"
-  HMA SURFACE
-  SIDEWALK & ENTRANCE REMOVAL
-  PAVEMENT REMOVAL
-  HMA SURFACE REMOVAL
-  CURB & GUTTER REMOVAL



STATE OF ILLINOIS PROFESSIONAL DESIGN FIRM LICENSE NO. 184-004615	
ALL RIGHTS RESERVED	
CLARIDA & ZIEGLER ENGINEERING CO.	
410 North Court St, P.O. Box 937 Marion, Illinois 62959 Phone - (618)993-6411, Fax - (618)993-6750	
TRAFFIC SIGNAL ADJ. - MONROE ST. HERRIN STREETSCAPES CITY OF HERRIN, IL	
Date	02/2023
DR. By	PLD
CK'D By	CWB
Scale	Job No. 15019 Sheet No. 57 of 73

\\cz-server\Projects\15019_Herrin - Downtown Streetscape Drawings - Plans\19_TrafficSig_Monroe.dwg 3-07-23 11:16:00 AM dhightower

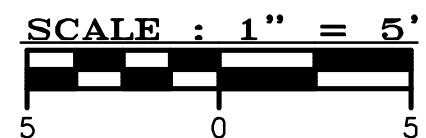

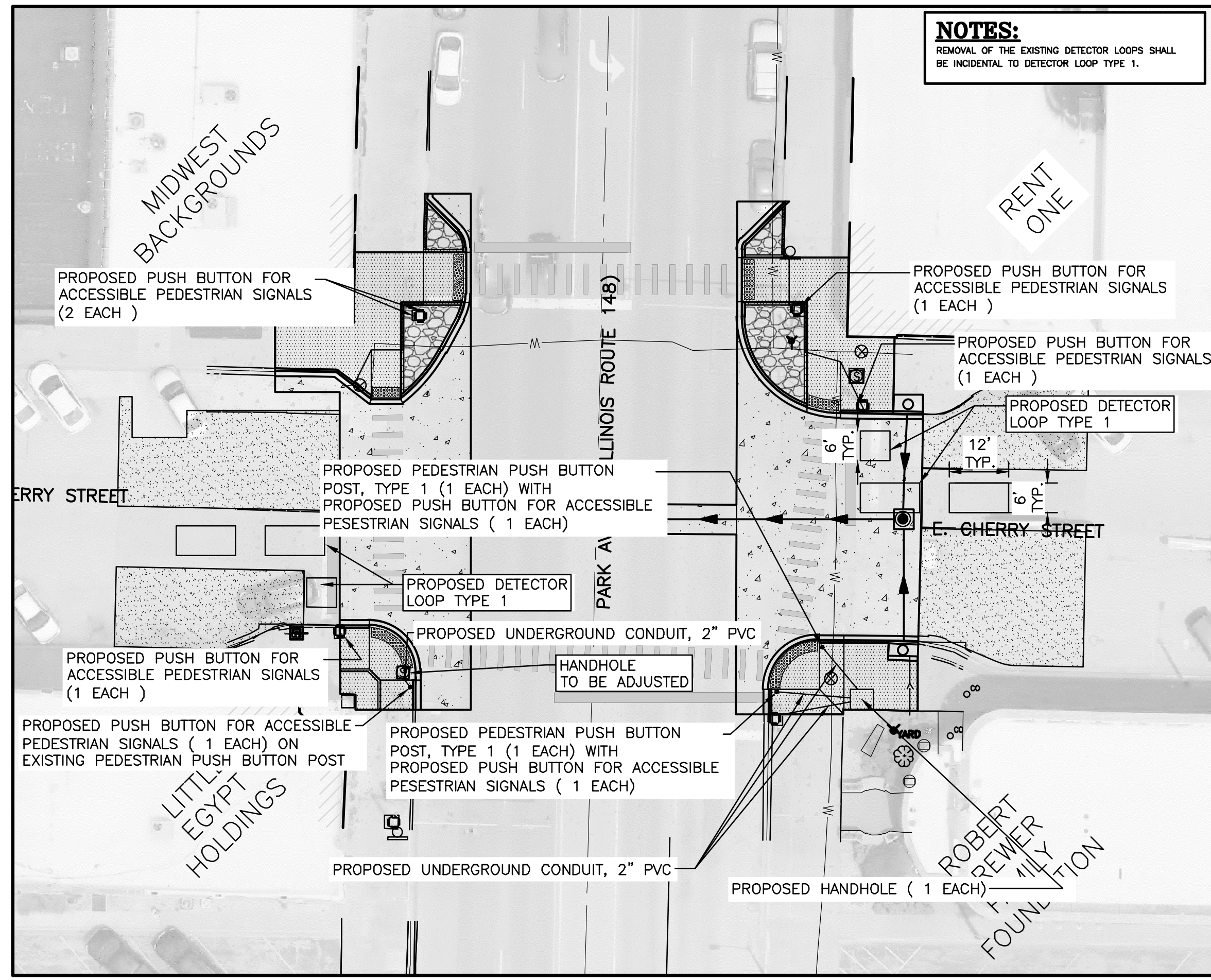
ROUTE NO.	SECTION	COUNTY	TOTAL SHEETS	SHEET NO.
FAP 726	18-00071-00-MS	WILLIAMSON	73	58
ILLINOIS		NORTH PARK AVENUE		

CONTRACT NO. 99695

NOTES:
REMOVAL OF THE EXISTING DETECTOR LOOPS SHALL BE INCIDENTAL TO DETECTOR LOOP TYPE 1.

LEGEND

HAND HOLE	• HH
FLOOD LIGHT	○
SIGNAL CONTROL BOX	□ S
TRAFFIC SIGNAL	⊠
ITEM REMOVAL	×
HANDHOLE (SIGNALS)	□ S
WATER VALVES	⊗
LIGHT POLE	⊙
SIGN	○
WATER METER	⊙ M
INLET	⊙
YARD HYDRANT	⊙ H
POWER POLE	⊙ P
FENCE	— X — X —
PROPOSED WATERMAIN	— W —
STORMSEWER	— > —
UNDERGROUND INTERNET	— UGC —
EXISTING WATERMAIN	— W —
	PROPOSED LANDSCAPING
	DETECTABLE WARNINGS
	8" PCC PAVEMENT
	5" PCC SIDEWALK
	CONCRETE MEDIAN SURFACE, 4"
	PAVEMENT MARKING (PERFORMED PLASTIC ON SIDE ROADS, PAINT ON IL 148)
	CONCRETE CURB TYPE "B"
	HMA SURFACE
	SIDEWALK & ENTRANCE REMOVAL
	PAVEMENT REMOVAL
	HMA SURFACE REMOVAL
	CURB & GUTTER REMOVAL

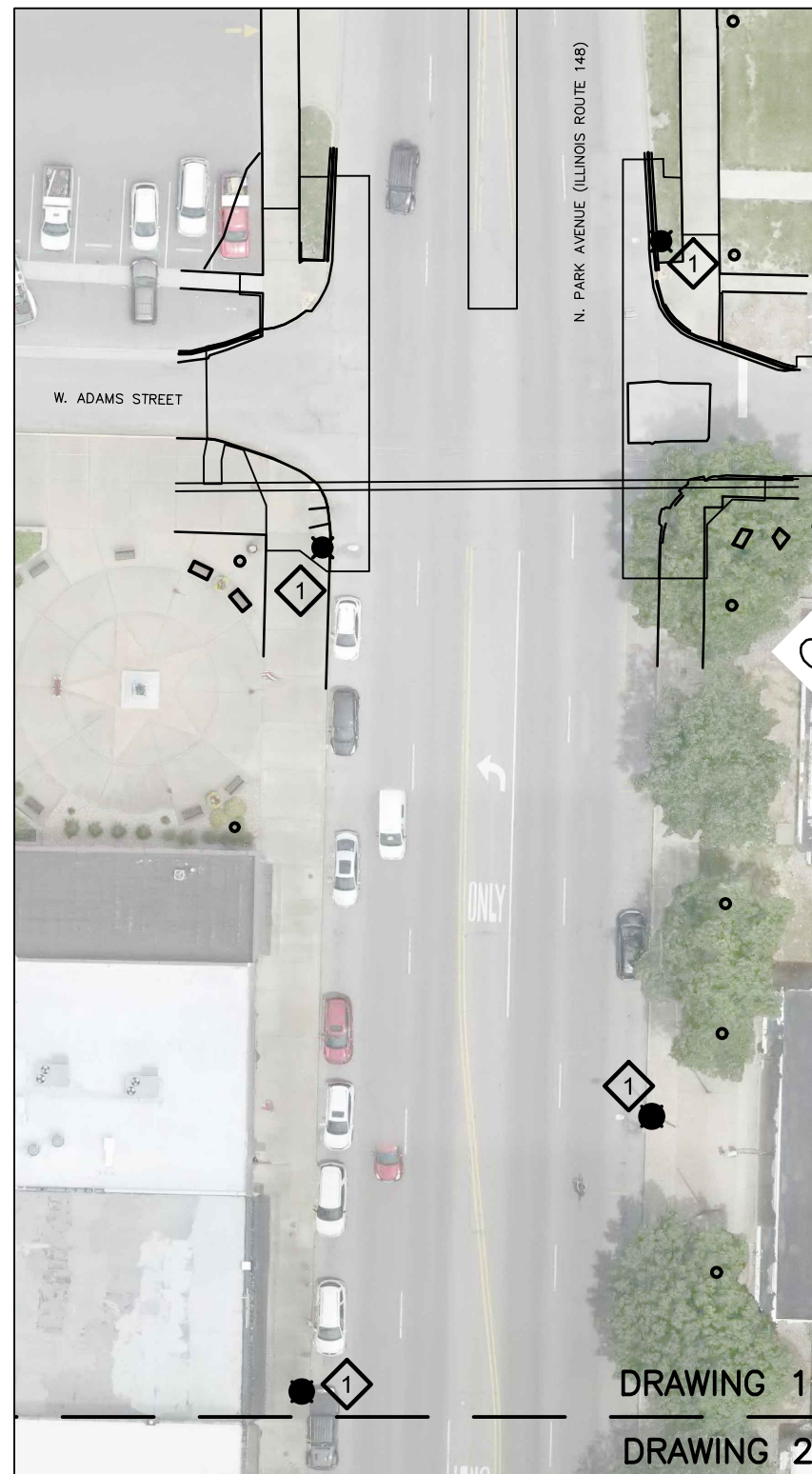


STATE OF ILLINOIS PROFESSIONAL DESIGN FIRM LICENSE NO. 184-004615	
ALL RIGHTS RESERVED	
CLARIDA & ZIEGLER ENGINEERING CO.	
410 North Court St, P.O. Box 937 Marion, Illinois 62959 Phone - (618)993-6411, Fax - (618)993-6750	
TRAFFIC SIGNAL ADJ. - CHERRY ST. HERRIN STREETSCAPES CITY OF HERRIN, IL	
Date	02/2023
DR. By	PLD
CK'D By	CWB
Scale	Job No. 15019 Sheet No. 58 of 73

\\cz-server\Projects\15019_Herrin - Downtown Streetscape Drawings - Plans\20_TrafficSig_Cherry.dwg 3-07-23 11:16:23 AM dhrighinar

ROUTE NO.	SECTION	COUNTY	TOTAL SHEETS	SHEET NO.
FAP 726	18-00071-00-MS	WILLIAMSON	73	59
ILLINOIS		NORTH PARK AVENUE		


CONTRACT NO. 99695



KEYED NOTES - DEMOLITION:

- 1 EXISTING LIGHT POLE, WIRING, AND FIXTURE TO BE REMOVED BY OTHERS. EXISTING FOUNDATION REMOVALS TO BE PAID AS "REMOVAL OF POLE FOUNDATION" (EACH). SIDEWALK REMOVAL AND REPLACEMENT SHALL BE CONSIDERED INCIDENTAL TO "REMOVAL OF POLE FOUNDATION" PAY ITEM.

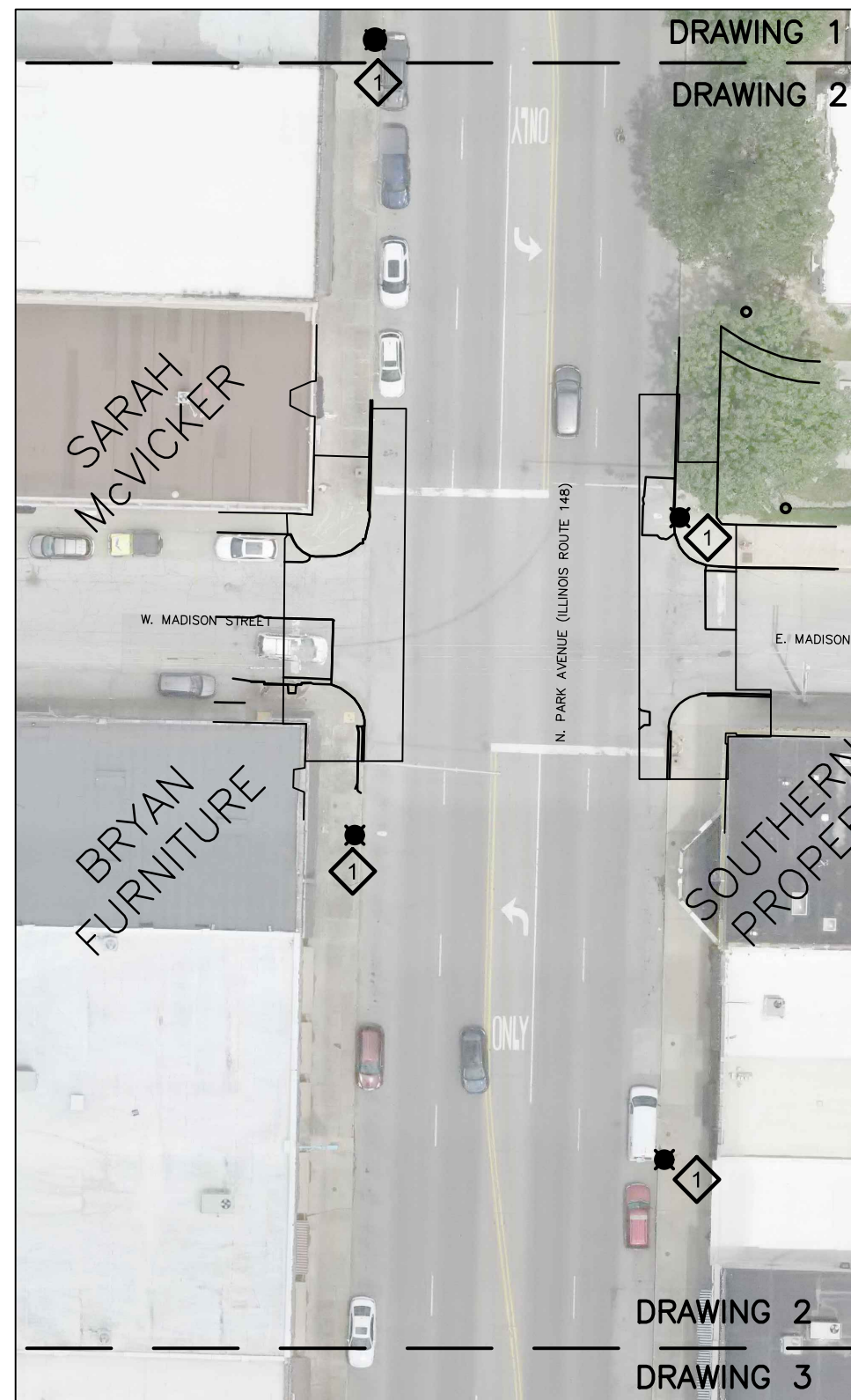
ADAM
SCALE: 1"=40'



STATE OF ILLINOIS PROFESSIONAL DESIGN FIRM LICENSE NO. 184-004515		ALL RIGHTS RESERVED	
CLARIDA & ZIEGLER ENGINEERING CO.			
410 North Court St, P.O. Box 937 Marion, Illinois 62959 Phone - (618)993-6411, Fax - (618)993-6750			
ADAM STREET ELECTRICAL DEMO DOWNTOWN - STREETSCAPE IMPROVEMENTS CITY OF HERRIN, ILLINOIS			
Date	DR. By	DAT	CK'D By
			KSS
Scale	Job No.	Sheet No.	of
	15019	59	73

ROUTE NO.	SECTION	COUNTY	TOTAL SHEETS	SHEET NO.
FAP 726	18-00071-00-MS	WILLIAMSON	73	60
ILLINOIS		NORTH PARK AVENUE		


CONTRACT NO. 99695



KEYED NOTES - DEMOLITION:

- ① EXISTING LIGHT POLE, WIRING, AND FIXTURE TO BE REMOVED BY OTHERS. EXISTING FOUNDATION REMOVALS TO BE PAID AS "REMOVAL OF POLE FOUNDATION" (EACH). SIDEWALK REMOVAL AND REPLACEMENT SHALL BE CONSIDERED INCIDENTAL TO "REMOVAL OF POLE FOUNDATION" PAY ITEM.

MADISON
SCALE: 1"=40'



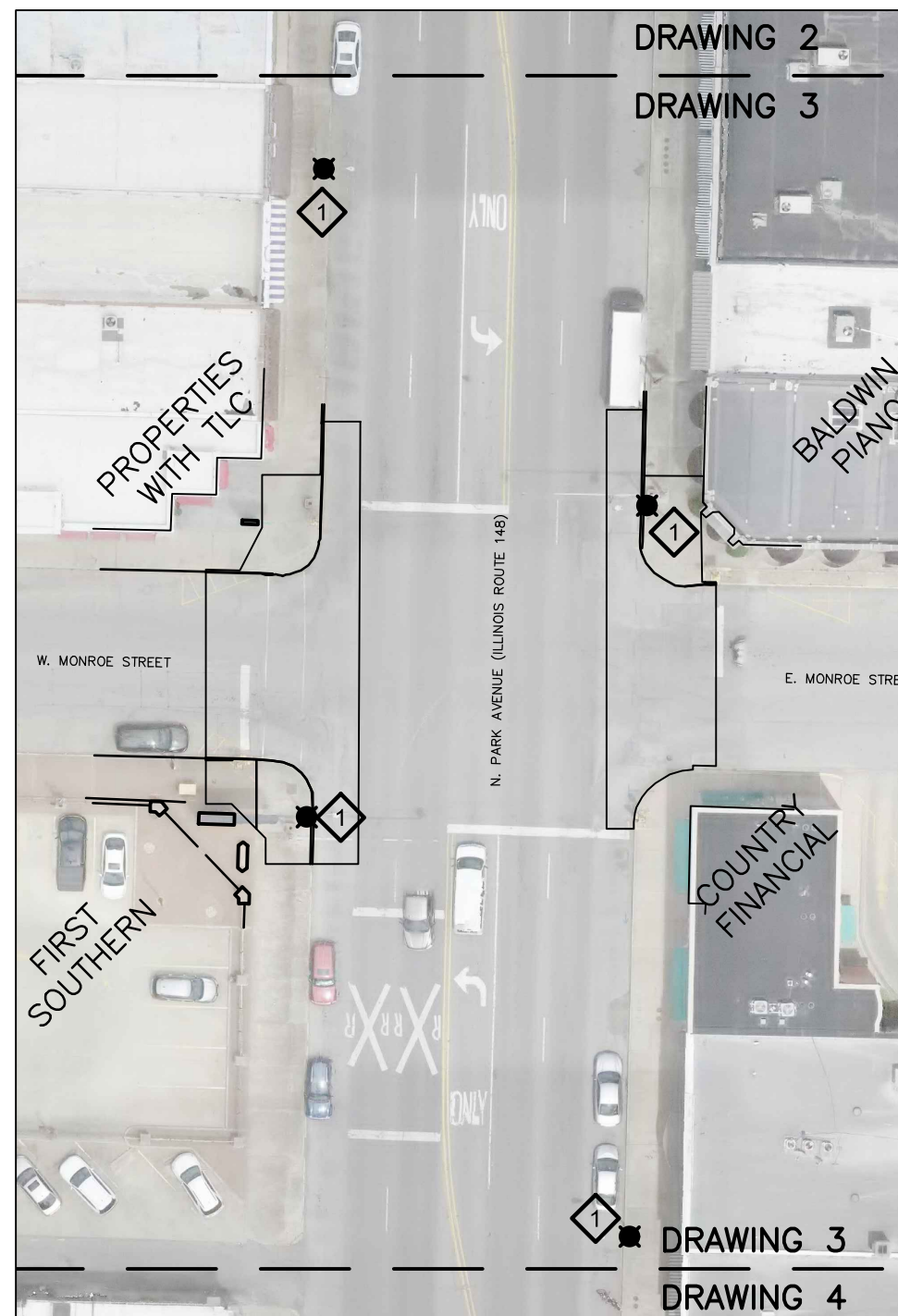
STATE OF ILLINOIS PROFESSIONAL DESIGN FIRM LICENSE NO. 184-004515	
ALL RIGHTS RESERVED	
CLARIDA & ZIEGLER ENGINEERING CO.	
410 North Court St, P.O. Box 937 Marion, Illinois 62959 Phone - (618)993-6411, Fax - (618)993-6750	
MADISON STREET ELECTRICAL DEMO DOWNTOWN - STREETSCAPE IMPROVEMENTS CITY OF HERRIN, ILLINOIS	
Date	DR. By DAT CK'D By KSS
Scale	Job No. 15019 Sheet No. 60 of 73

ROUTE NO.	SECTION	COUNTY	TOTAL SHEETS	SHEET NO.
FAP 726	18-00071-00-MS	WILLIAMSON	73	61
ILLINOIS		NORTH PARK AVENUE		


CONTRACT NO. 99695

KEYED NOTES - DEMOLITION:

- ① EXISTING LIGHT POLE, WIRING, AND FIXTURE TO BE REMOVED BY OTHERS.
- EXISTING FOUNDATION REMOVALS TO BE PAID AS "REMOVAL OF POLE FOUNDATION" (EACH).
- SIDEWALK REMOVAL AND REPLACEMENT SHALL BE CONSIDERED INCIDENTAL TO "REMOVAL OF POLE FOUNDATION" PAY ITEM.



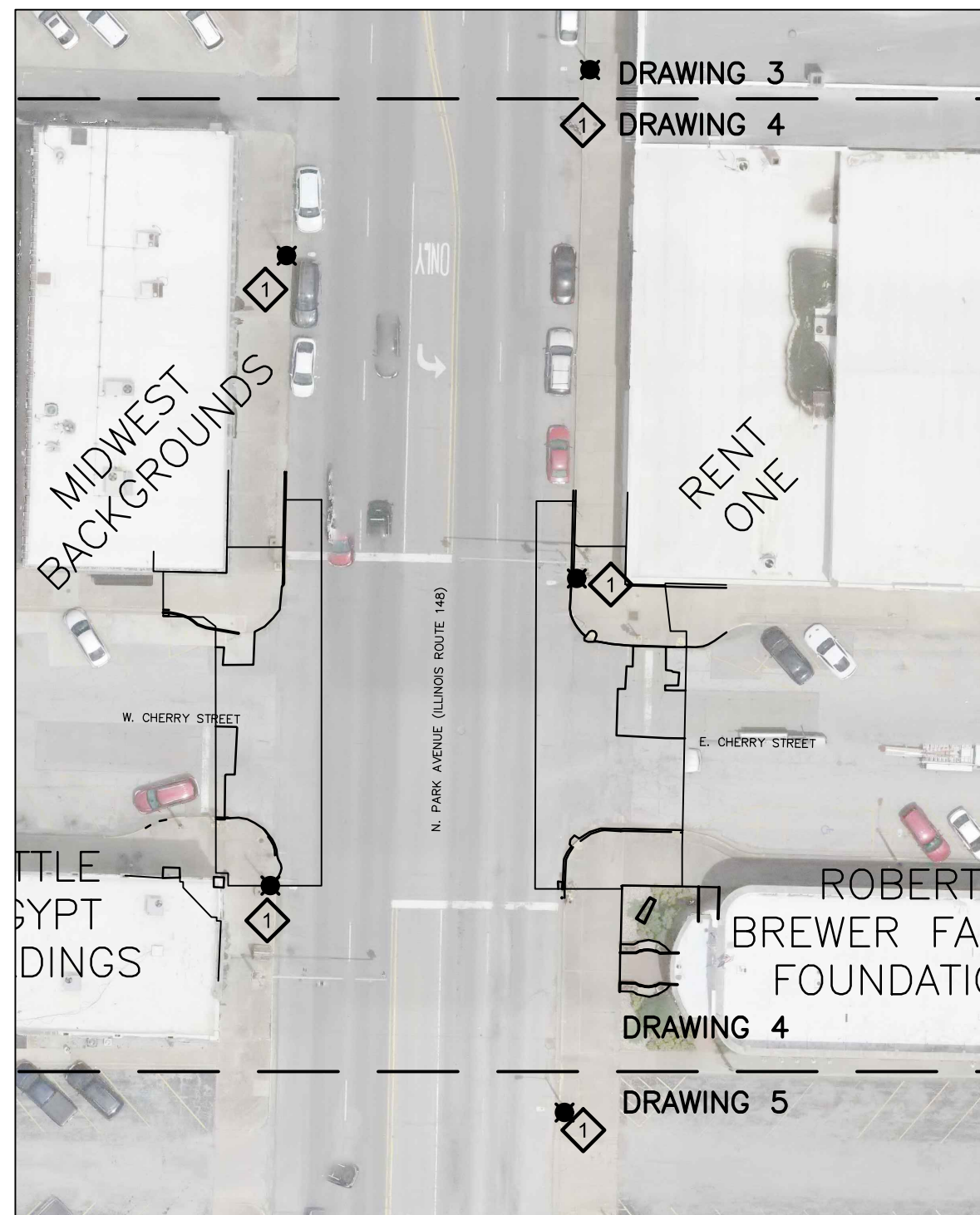
MONROE
SCALE: 1"=40'



STATE OF ILLINOIS PROFESSIONAL DESIGN FIRM LICENSE NO. 184-004515	
ALL RIGHTS RESERVED	
CLARIDA & ZIEGLER ENGINEERING CO.	
410 North Court St, P.O. Box 937 Marion, Illinois 62959 Phone - (618)993-6411, Fax - (618)993-6750	
MONROE STREET ELECTRICAL DEMO DOWNTOWN - STREETSCAPE IMPROVEMENTS CITY OF HEBBEN, ILLINOIS	
Date	DR. By DAT CK'D By KSS
Scale	Job No. 15019 Sheet No. 61 of 73

ROUTE NO.	SECTION	COUNTY	TOTAL SHEETS	SHEET NO.
FAP 726	18-00071-00-MS	WILLIAMSON	73	62
ILLINOIS		NORTH PARK AVENUE		

CONTRACT NO. 99695



KEYED NOTES - DEMOLITION:

- ① EXISTING LIGHT POLE, WIRING, AND FIXTURE TO BE REMOVED BY OTHERS. EXISTING FOUNDATION REMOVALS TO BE PAID AS "REMOVAL OF POLE FOUNDATION" (EACH). SIDEWALK REMOVAL AND REPLACEMENT SHALL BE CONSIDERED INCIDENTAL TO "REMOVAL OF POLE FOUNDATION" PAY ITEM.

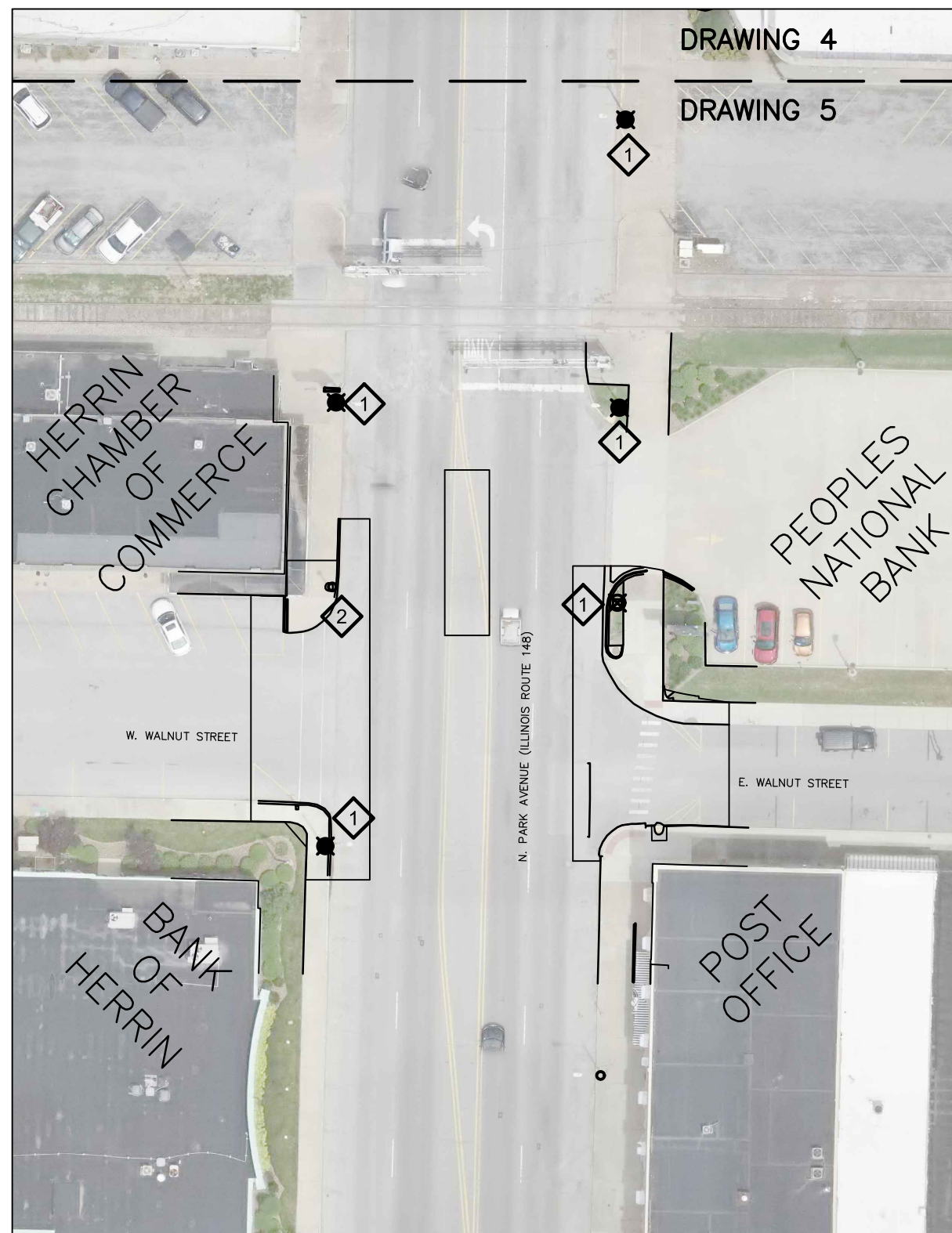
CHERRY
SCALE: 1"=40'



STATE OF ILLINOIS PROFESSIONAL DESIGN FIRM LICENSE NO. 184-004515	
ALL RIGHTS RESERVED	
CLARIDA & ZIEGLER ENGINEERING CO.	
410 North Court St, P.O. Box 937 Marion, Illinois 62959 Phone - (618)993-6411, Fax - (618)993-6750	
CHERRY STREET ELECTRICAL DEMO DOWNTOWN - STREETSCAPE IMPROVEMENTS CITY OF EBBEN, ILLINOIS	
Date	DR. By DAT CK'D By KSS
Scale	Job No. 15019 Sheet No. 62 of 73

ROUTE NO.	SECTION	COUNTY	TOTAL SHEETS	SHEET NO.
FAP 726	18-00071-00-MS	WILLIAMSON	73	63
ILLINOIS		NORTH PARK AVENUE		



CONTRACT NO. 99695



KEYED NOTES - DEMOLITION:

- 1 EXISTING LIGHT POLE, WIRING, AND FIXTURE TO BE REMOVED BY OTHERS. EXISTING FOUNDATION REMOVALS TO BE PAID AS "REMOVAL OF POLE FOUNDATION" (EACH). SIDEWALK REMOVAL AND REPLACEMENT SHALL BE CONSIDERED INCIDENTAL TO "REMOVAL OF POLE FOUNDATION" PAY ITEM.
- 2 REMOVE EXISTING DECORATIVE LIGHT POLE AND FIXTURE. THIS WORK WILL BE PAID AS "REMOVAL OF LIGHTING UNIT, SALVAGE" (EACH). EXISTING FOUNDATION REMOVALS TO BE PAID AS "REMOVAL OF POLE FOUNDATION" (EACH). SIDEWALK REMOVAL AND REPLACEMENT SHALL BE CONSIDERED INCIDENTAL TO "REMOVAL OF POLE FOUNDATION" PAY ITEM. THE CONTRACTOR SHALL SECURE THE EXISTING FEEDER WIRE AND REUSE IT TO FEED NEW NEW LIGHT POLES AS SHOWN IN LIGHTING PLAN. THIS WORK WILL BE CONSIDERED INCIDENTAL TO "REMOVAL OF POLE FOUNDATION" PAY ITEM.

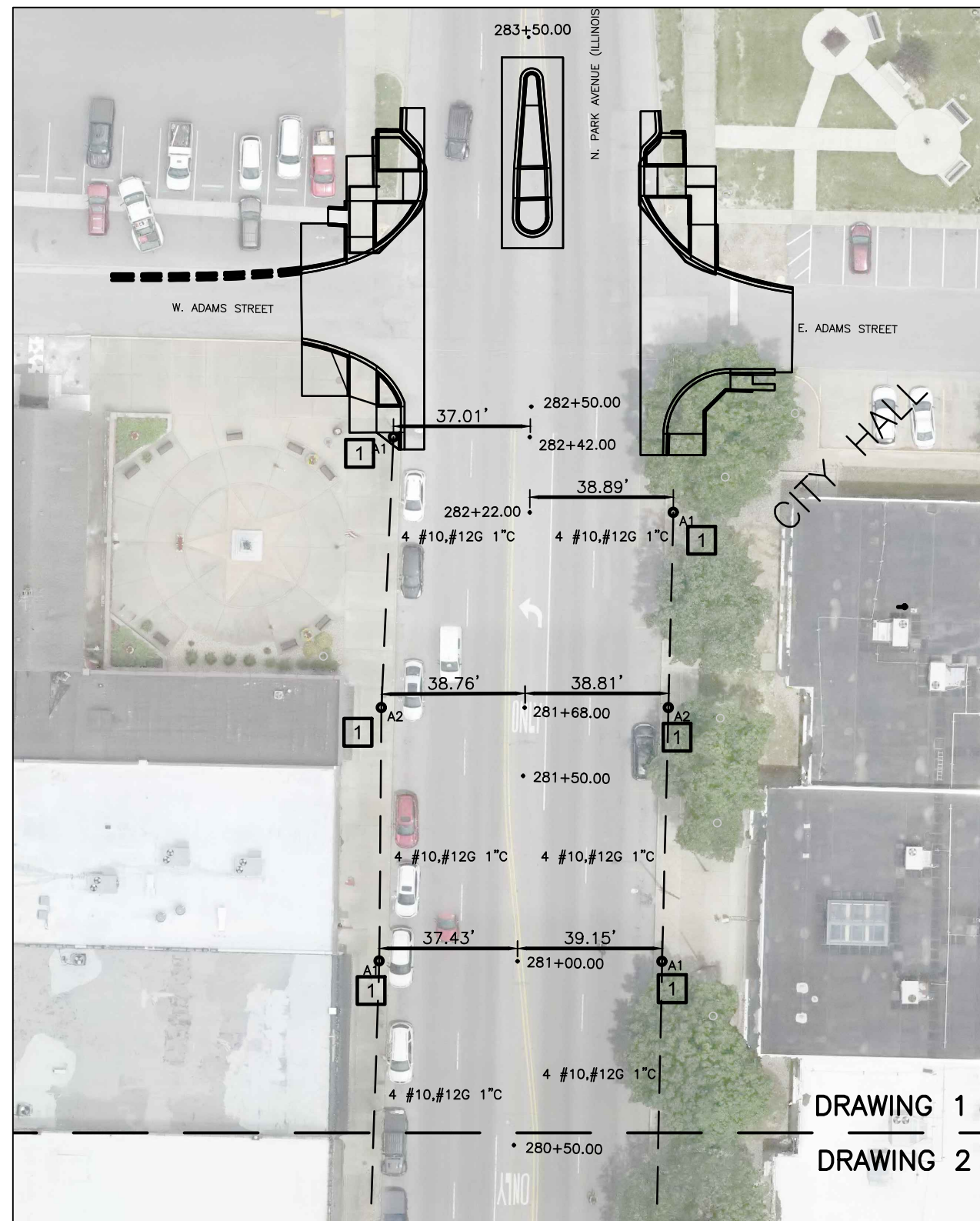
WALNUT
SCALE: 1"=40'



STATE OF ILLINOIS PROFESSIONAL DESIGN FIRM LICENSE NO. 184-004515	
ALL RIGHTS RESERVED	
CLARIDA & ZIEGLER ENGINEERING CO.	
410 North Court St, P.O. Box 937 Marion, Illinois 62959 Phone - (618)993-6411, Fax - (618)993-6750	
WALNUT STREET ELECTRICAL DEMO DOWNTOWN - STREETSCAPE IMPROVEMENTS CITY OF HERRIN, ILLINOIS	
Date	DR. By DAT CK'D By KSS
Scale	Job No. 15019 Sheet No. 63 of 73

ROUTE NO.	SECTION	COUNTY	TOTAL SHEETS	SHEET NO.
FAP 726	18-00071-00-MS	WILLIAMSON	73	64
ILLINOIS		NORTH PARK AVENUE		

CONTRACT NO. 99695





KEYED NOTES - NEW WORK:

- 1 INSTALLATION OF PROPOSED DECORATIVE LIGHT POLE AND FIXTURE TYPE AS SHOWN SHALL INCLUDE THE APPROPRIATE SIZED FOUNDATION AS SHOWN ON THE POLE BASE MOUNTING DETAIL. THIS WORK WILL BE PAID AS "LIGHT POLE SPECIAL, 30' " (EACH) OR "ORNAMENTAL LIGHT UNIT, COMPLETE" (EACH). SIDEWALK REMOVAL AND REPLACEMENT SHALL BE CONSIDERED INCIDENTAL TO THE SPECIFIC LIGHT POLE TYPE.

DRAWING 1

DRAWING 2

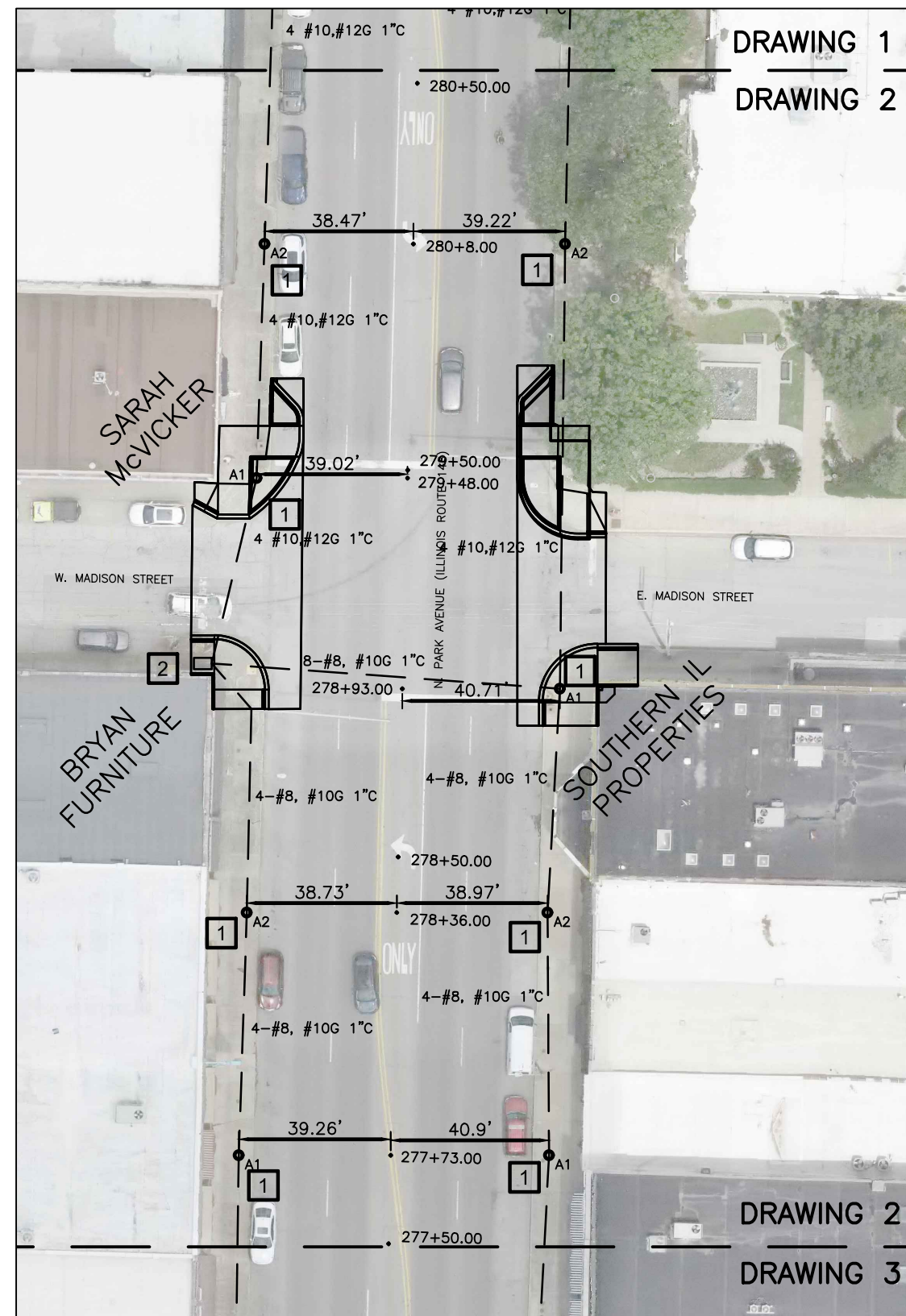
ADAM
SCALE: 1"=40'



STATE OF ILLINOIS PROFESSIONAL DESIGN FIRM LICENSE NO. 184-004515	
ALL RIGHTS RESERVED	
CLARIDA & ZIEGLER ENGINEERING CO.	
410 North Court St, P.O. Box 937 Marion, Illinois 62959 Phone - (618)993-6411, Fax - (618)993-6750	
ADAM STREET ELECTRICAL NEW WORK DOWNTOWN - STREETSCAPE IMPROVEMENTS CITY OF HERMID, ILLINOIS	
Date	DR. By DAT CK'D By KSS
Scale	Job No. 15019 Sheet No. 64 of 73

ROUTE NO.	SECTION	COUNTY	TOTAL SHEETS	SHEET NO.
FAP 726	18-00071-00-MS	WILLIAMSON	73	65
ILLINOIS		NORTH PARK AVENUE		

CONTRACT NO. 99695




KEYED NOTES - NEW WORK:

- 1 INSTALLATION OF PROPOSED DECORATIVE LIGHT POLE AND FIXTURE TYPE AS SHOWN SHALL INCLUDE THE APPROPRIATE SIZED FOUNDATION AS SHOWN ON THE POLE BASE MOUNTING DETAIL. THIS WORK WILL BE PAID AS "LIGHT POLE, SPECIAL, 30' " (EACH) OR "ORNAMENTAL LIGHT UNIT, COMPLETE" (EACH). SIDEWALK REMOVAL AND REPLACEMENT SHALL BE CONSIDERED INCIDENTAL TO THE SPECIFIC LIGHT POLE TYPE.
- 2 PROVIDE IDOT AND AMEREN-ILLINOIS APPROVED 100A METERED POWER SUPPLY WITH 4 -20A 2P AND 4 - 20A 1P PHOTOCCELL CONTROLLED LIGHTING CIRCUITS, MILBANK CP3B SERIES OR APPROVED EQUAL. PROVIDE TWIST LOCK PHOTO CELL AS REQUIRED. PROVIDE 3-#3 IN 1" CONDUIT TO UTILITY POLE. PROVIDE RISER PER LOCAL UTILITY REQUIREMENTS. PROVIDE 4 - 20A 2P BREAKERS. PROVIDE FEEDER TO LIGHTING POLES AS SHOWN. THIS WORK WILL BE PAID FOR AS "LIGHTING CONTROLLER, PEDESTAL MOUNTED, 240V, 100 AMP" (EACH) AND "SERVICE INSTALLATION" (SPECIAL). SIDEWALK REMOVAL AND REPLACEMENT SHALL BE CONSIDERED INCIDENTAL TO THE CONTROLLER PAY ITEM.

MADISON

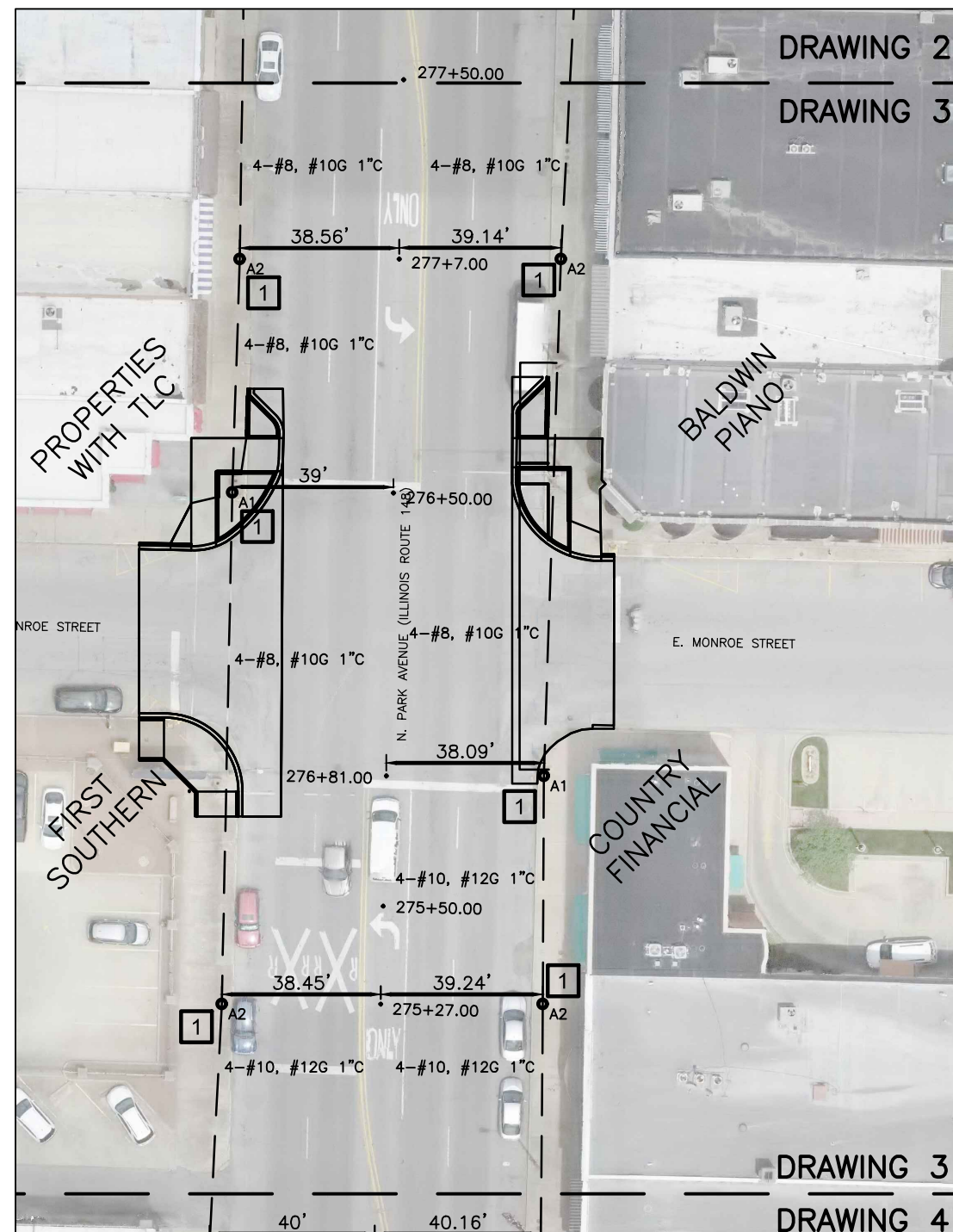
SCALE: 1"=40'



STATE OF ILLINOIS PROFESSIONAL DESIGN FIRM LICENSE NO. 184-004515	
ALL RIGHTS RESERVED	
CLARIDA & ZIEGLER ENGINEERING CO.	
410 North Court St, P.O. Box 937 Marion, Illinois 62959 Phone - (618)993-6411, Fax - (618)993-6750	
MADISON STREET ELECTRICAL NEW WORK DOWNTOWN - STREETSCAPE IMPROVEMENTS CITY OF HERRIN, ILLINOIS	
Date	DR. By <u>DAT</u> CK'D By <u>KSS</u>
Scale	Job No. 15019 Sheet No. 65 of 73

ROUTE NO.	SECTION	COUNTY	TOTAL SHEETS	SHEET NO.
FAP 726	18-00071-00-MS	WILLIAMSON	73	66
ILLINOIS		NORTH PARK AVENUE		



CONTRACT NO. 99695



KEYED NOTES - NEW WORK:

- 1 INSTALLATION OF PROPOSED DECORATIVE LIGHT POLE AND FIXTURE TYPE AS SHOWN SHALL INCLUDE THE APPROPRIATE SIZED FOUNDATION AS SHOWN ON THE POLE BASE MOUNTING DETAIL. THIS WORK WILL BE PAID AS "LIGHT POLE, SPECIAL, 30' " (EACH) OR "ORNAMENTAL LIGHT UNIT, COMPLETE" (EACH). SIDEWALK REMOVAL AND REPLACEMENT SHALL BE CONSIDERED INCIDENTAL TO THE SPECIFIC LIGHT POLE TYPE.

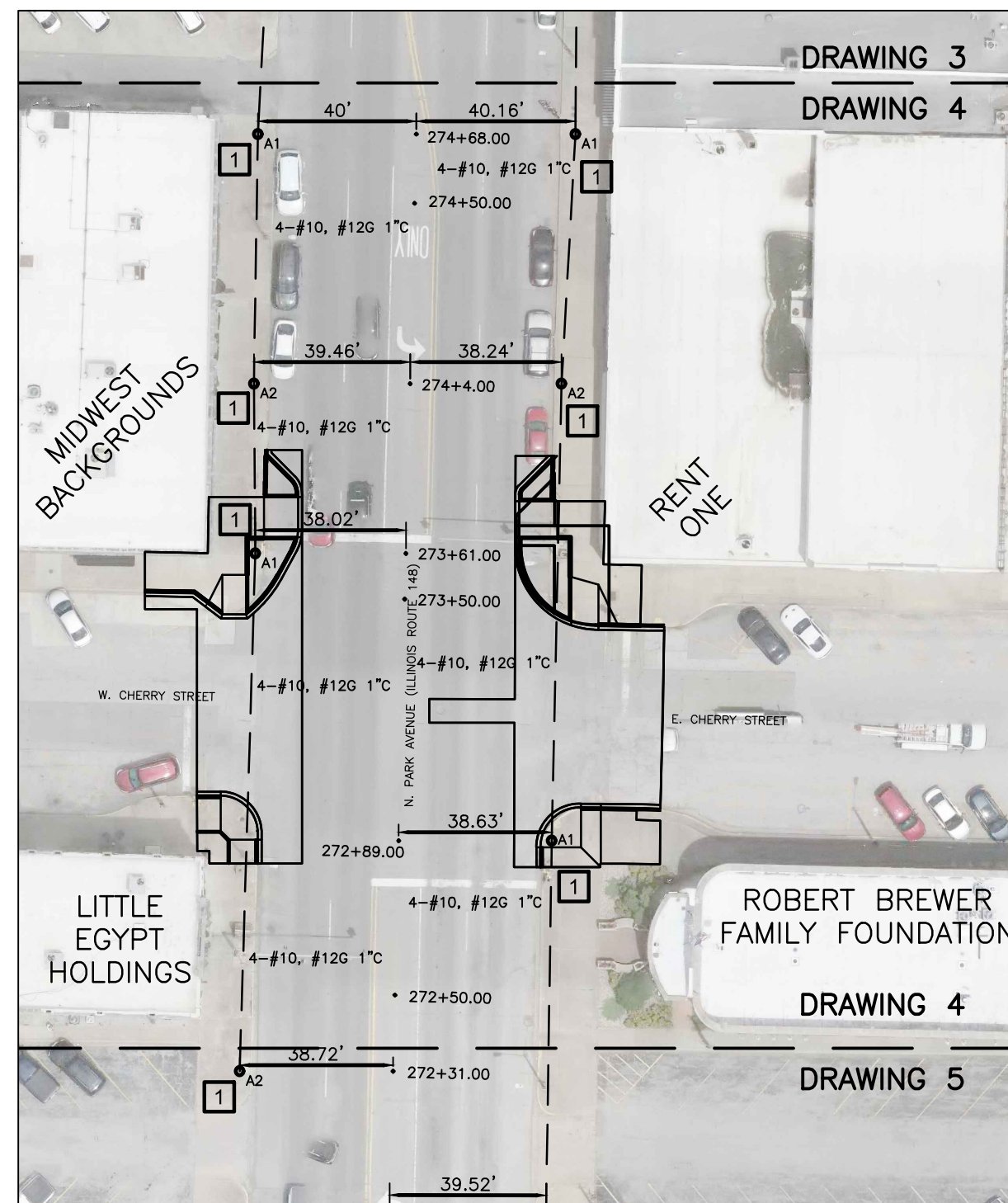
MONROE
SCALE: 1"=40'



STATE OF ILLINOIS PROFESSIONAL DESIGN FIRM LICENSE NO. 184-004515	
ALL RIGHTS RESERVED	
CLARIDA & ZIEGLER ENGINEERING CO.	
410 North Court St, P.O. Box 937 Marion, Illinois 62959 Phone - (618)993-6411, Fax - (618)993-6750	
MONROE STREET ELECTRICAL NEW WORK DOWNTOWN - STREETSCAPE IMPROVEMENTS CITY OF HEBBEN, ILLINOIS	
Date	DR. By DAT CK'D By KSS
Scale	Job No. 15019 Sheet No. 66 of 73

ROUTE NO.	SECTION	COUNTY	TOTAL SHEETS	SHEET NO.
FAP 726	18-00071-00-MS	WILLIAMSON	73	67
ILLINOIS		NORTH PARK AVENUE		


CONTRACT NO. 99695



KEYED NOTES - NEW WORK:

- 1 INSTALLATION OF PROPOSED DECORATIVE LIGHT POLE AND FIXTURE TYPE AS SHOWN SHALL INCLUDE THE APPROPRIATE SIZED FOUNDATION AS SHOWN ON THE POLE BASE MOUNTING DETAIL. THIS WORK WILL BE PAID AS "LIGHT POLE, SPECIAL, 30" (EACH) OR "ORNAMENTAL LIGHT FIXTURE, COMPLETE" (EACH). SIDEWALK REMOVAL AND REPLACEMENT SHALL BE CONSIDERED INCIDENTAL TO THE SPECIFIC LIGHT POLE TYPE.

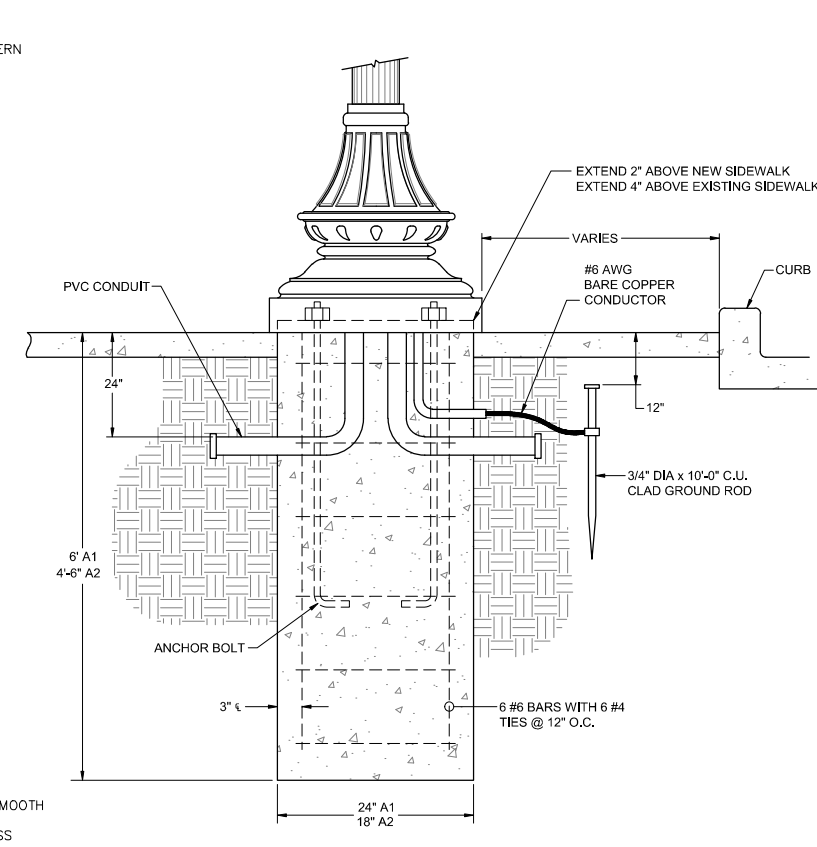
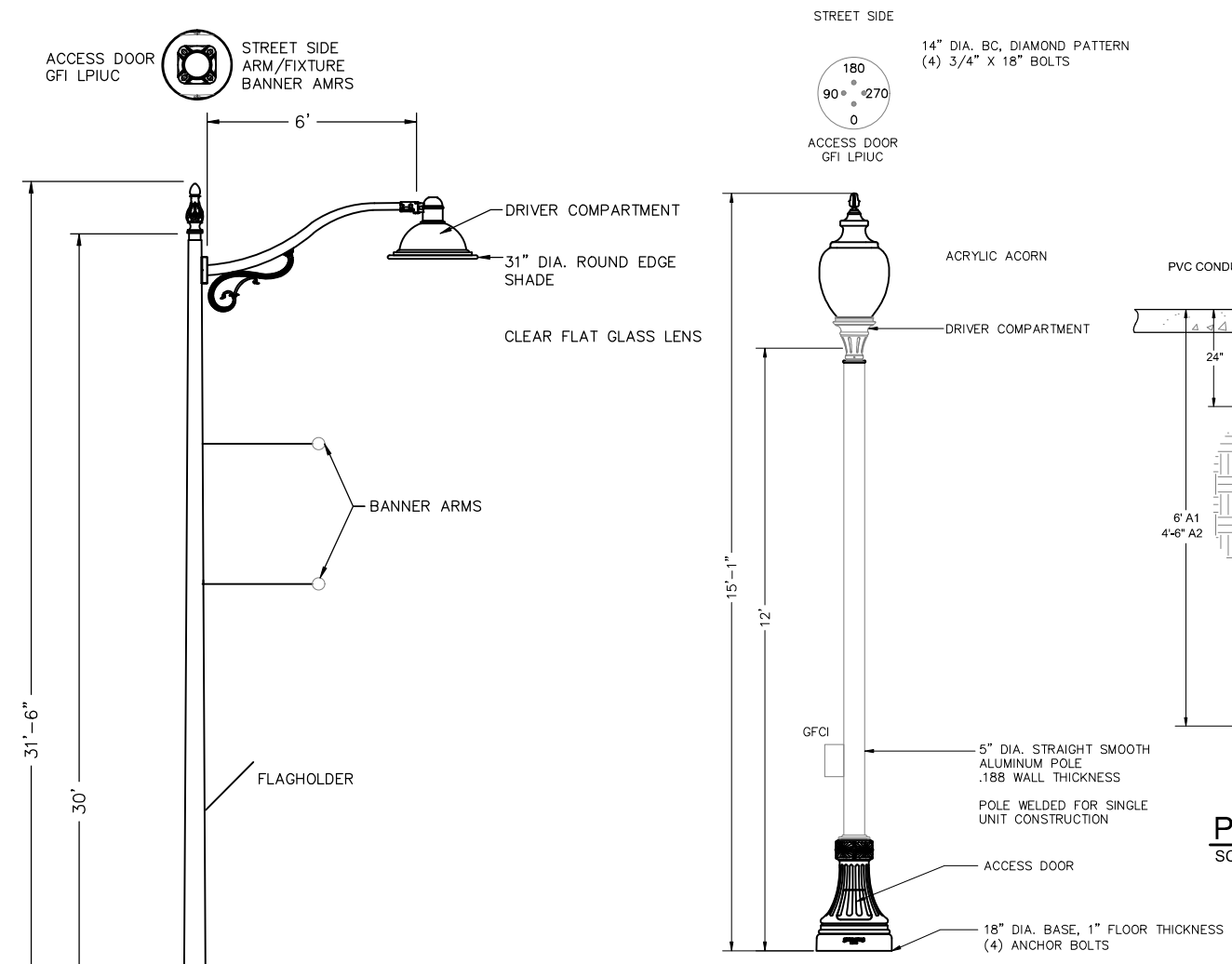
CHERRY
SCALE: 1"=40'



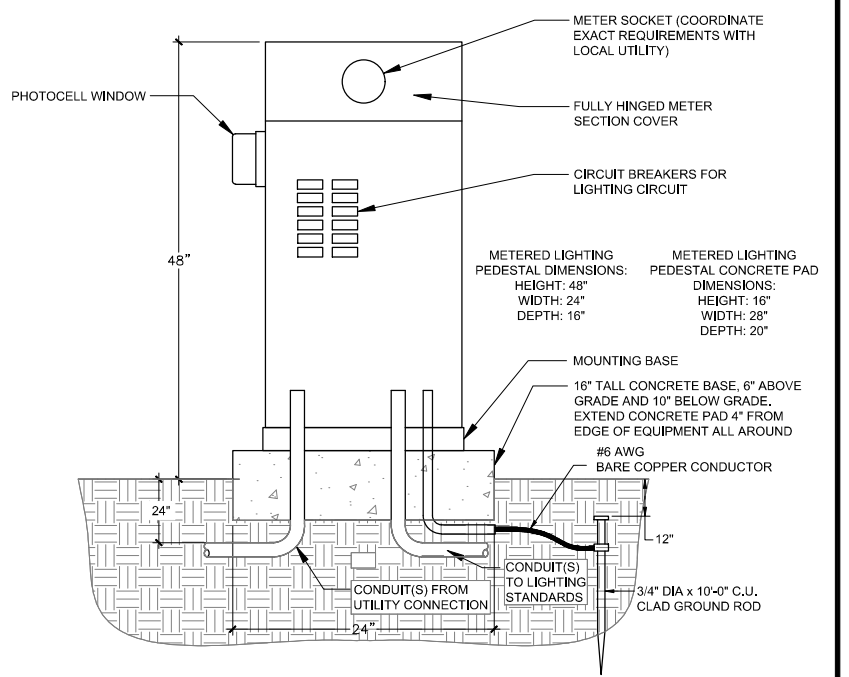
STATE OF ILLINOIS PROFESSIONAL DESIGN FIRM LICENSE NO. 184-004515	
ALL RIGHTS RESERVED	
CLARIDA & ZIEGLER ENGINEERING CO.	
410 North Court St, P.O. Box 937 Marion, Illinois 62959 Phone - (618)993-6411, Fax - (618)993-6750	
CHERRY STREET ELECTRICAL NEW WORK DOWNTOWN - STREETSCAPE IMPROVEMENTS CITY OF HERRIN, ILLINOIS	
Date	DR. By DAT CK'D By KSS
Scale	Job No. 15019 Sheet No. 67 of 73

ROUTE NO.	SECTION	COUNTY	TOTAL SHEETS	SHEET NO.
FAP 726	18-0071-00-MS	WILLIAMSON	73	69
ILLINOIS		NORTH PARK AVENUE		

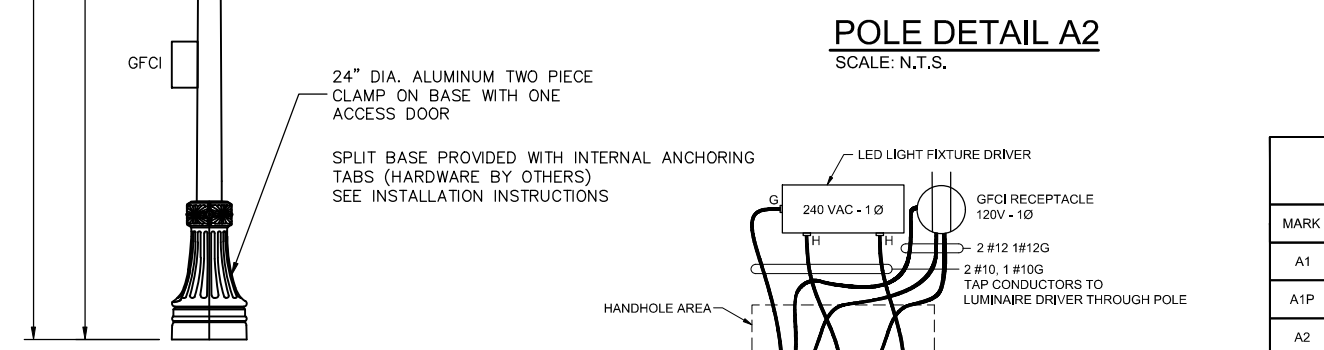
CONTRACT NO. 99695



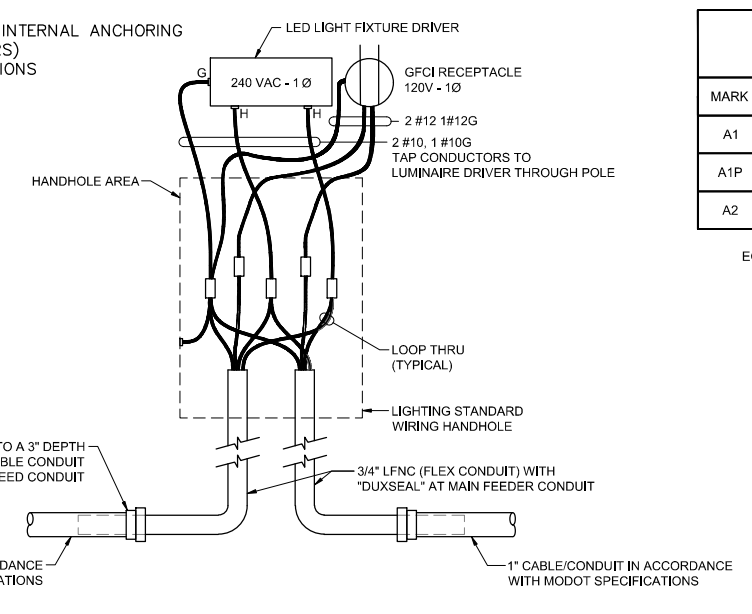
POLE BASE MOUNTING DETAIL
SCALE: N.T.S.



METERED LIGHTING PEDESTAL DETAIL
SCALE: N.T.S.



POLE DETAIL A1 & A1P
SCALE: N.T.S.



STREET LIGHTING WIRING DIAGRAM
SCALE: N.T.S.

ORNAMENTAL LIGHT UNIT, COMPLETE = LIGHT POLE A2
LIGHT POLE, SPECIAL, 30' = LIGHT POLE A1
LIGHT POLE, SPECIAL = A1P

LIGHT FIXTURE SCHEDULE							
MARK	MANUFACTURER	CATALOG	LAMPS TYPE	INPUT WATTS	FINISH	MOUNTING	REMARKS
A1	STERNBERG	1A1531LEDSM-R-24L40T3 MDL014FG/CAF6/9230ARTS-RDBP-GFI LPIUC-BDBA-BKT-FH	LED COLOR 4000K	88	BLACK	POLE	
A1P	STERNBERG	1A1531LEDSM-R-24L40T3 MDL014FG/PEC/CAF6/9230ARTS-RDBP-GFI LPIUC-BDBA-BKT-FH	LED COLOR 4000K	88	BLACK	POLE	
A2	STERNBERG	PT-A850-5P-VC0B-4L40TS MDL05A/6212P5-188-GFI-LPIUC-BKT	LED COLOR 4000K	75	BLACK	POLE	

EQUIVALENT FIXTURES AS MANUFACTURED BY LITHONIA, DAYBRITE, HUBBELL, COOPER & LSI PLUS WILL BE ACCEPTABLE UPON APPROVAL OF SPECIFIC MODEL NUMBERS BY ENGINEER.

BRANCH PANEL NAME	VOLTAGE	PHASE	WIRE	BUS SIZE	MAIN OCP	AIC RATING					
LP	120/ 240	1	3	100 A	100A	10,000					
100% NEUTRAL		CODE L=LIGHTING, R=RECEPTACLE, M=MOTOR, E=EQUIPMENT			SURFACE MOUNTING TRIM						
NEMA 1		COPPER GROUND BAR, ISOLATED GROUND BAR			DOUBLE MAIN LUGS						
LOAD	CODE	POLE	BKR	CKT #	A	B	CKT #	BKR	POLE	CODE	LOAD
LIGHT POLE CKT #1	L	2	20	1			2	20	2	L	LIGHT POLE CKT #2
LIGHT POLE CKT #3	L	2	20	5			4	-	-	L	LIGHT POLE CKT #4
REC CKT #1		1	20	9			6	20	2	L	REC CKT #2
REC CKT #3		1	20	11			8	-	-	L	REC CKT #4
131	PHASE A	RECEPT-W @	per NEC	-	TCL VA	262	10	20	1		262
131	PHASE B	LIGHTS-W @	100%	262	DEMAND VA	262	12	20	1		262
262	TCL	EQUIP-VA @	100%	-	HL-PH CONN. A	1.1	12	20	1		1.1



STATE OF ILLINOIS PROFESSIONAL DESIGN FIRM LICENSE NO. 184-004515

ALL RIGHTS RESERVED

CLARIDA & ZIEGLER ENGINEERING CO.
410 North Court St, P.O. Box 937
Marion, Illinois 62959
Phone - (618)993-6411, Fax - (618)993-6750

ELECTRICAL DETAILS - STREETScape IMPROVEMENTS CITY OF HERRIN, ILLINOIS

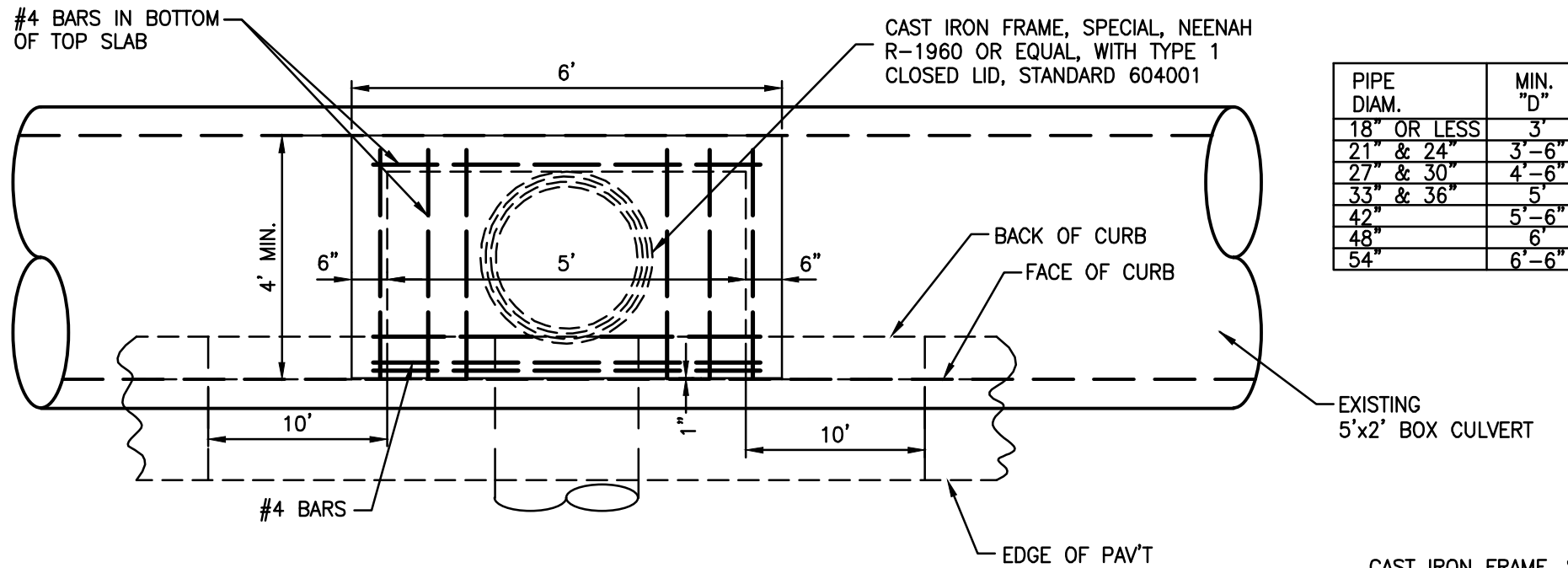
REVISIONS
DATE NO.
02/10/23 0

Date: _____ DR. By: _____ DAT: _____ CK'D By: _____ KSS
Scale: _____ Job No.: 15019 Sheet No.: 69 of 73

C:\pmp\proj\dububba\18\ame88443\2201800_E3.dwg 3-02-23 03:00:35 PM dububba

DETAILS OF MODIFIED INLET SPECIAL

N.T.S.



PIPE DIAM.	MIN. "D"
18" OR LESS	3'
21" & 24"	3'-6"
27" & 30"	4'-6"
33" & 36"	5'
42"	5'-6"
48"	6'
54"	6'-6"

NOTES:

CLASS SI CONCRETE SHALL BE USED THROUGHOUT.

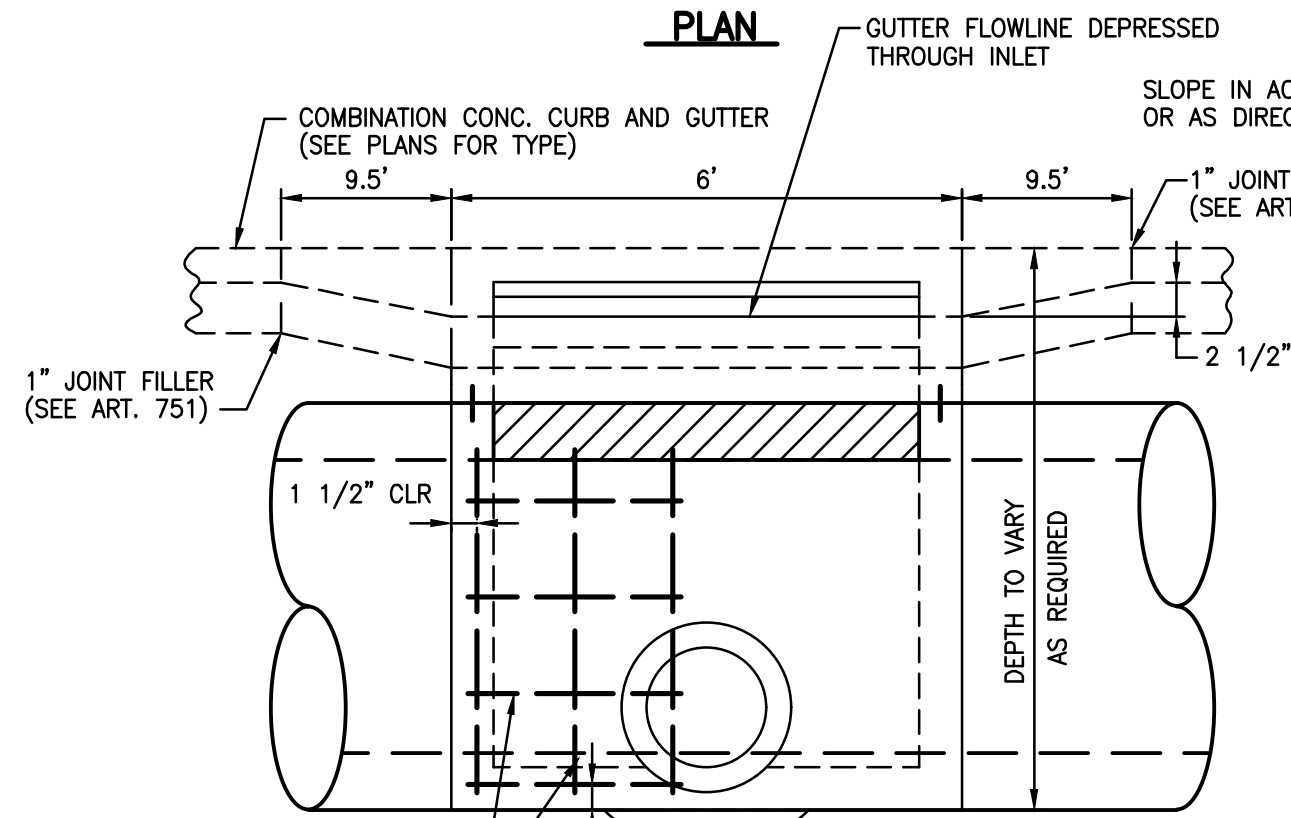
SET FACE OF INLET 1" BEHIND FACE OF CURB. DEPRESS GUTTER FLOWLINE AT INLET 2 1/2" BELOW NORMAL GUTTER FLOWLINE. CONSTRUCT TRANSITION IN FLOWLINE AS SHOWN IN THIS DETAIL. PIPES SHALL BE CONNECTED TO INLET AS SHOWN ON STORM SEWER LAYOUT.

INLET SPECIAL, TYPE X SHALL BE PAID FOR AT THE CONTRACT UNIT PRICE PER EACH, FOR WHICH PRICE SHALL INCLUDE THE CAST IRON FRAME, SPECIAL, WITH TYPE 1 CLOSED LID, REINFORCEMENT BARS, METAL STEPS, AND JOINT FILLER.

**THE GALV. IRON STEPS AS DETAILED HEREON ARE TYPICAL. STEPS OF OTHER DESIGN AND MATERIAL THAT WILL CONFORM TO THE MINIMUM REQUIREMENTS OF THE STEPS SHOWN MAY BE USED WHEN APPROVED BY THE ENGINEER.

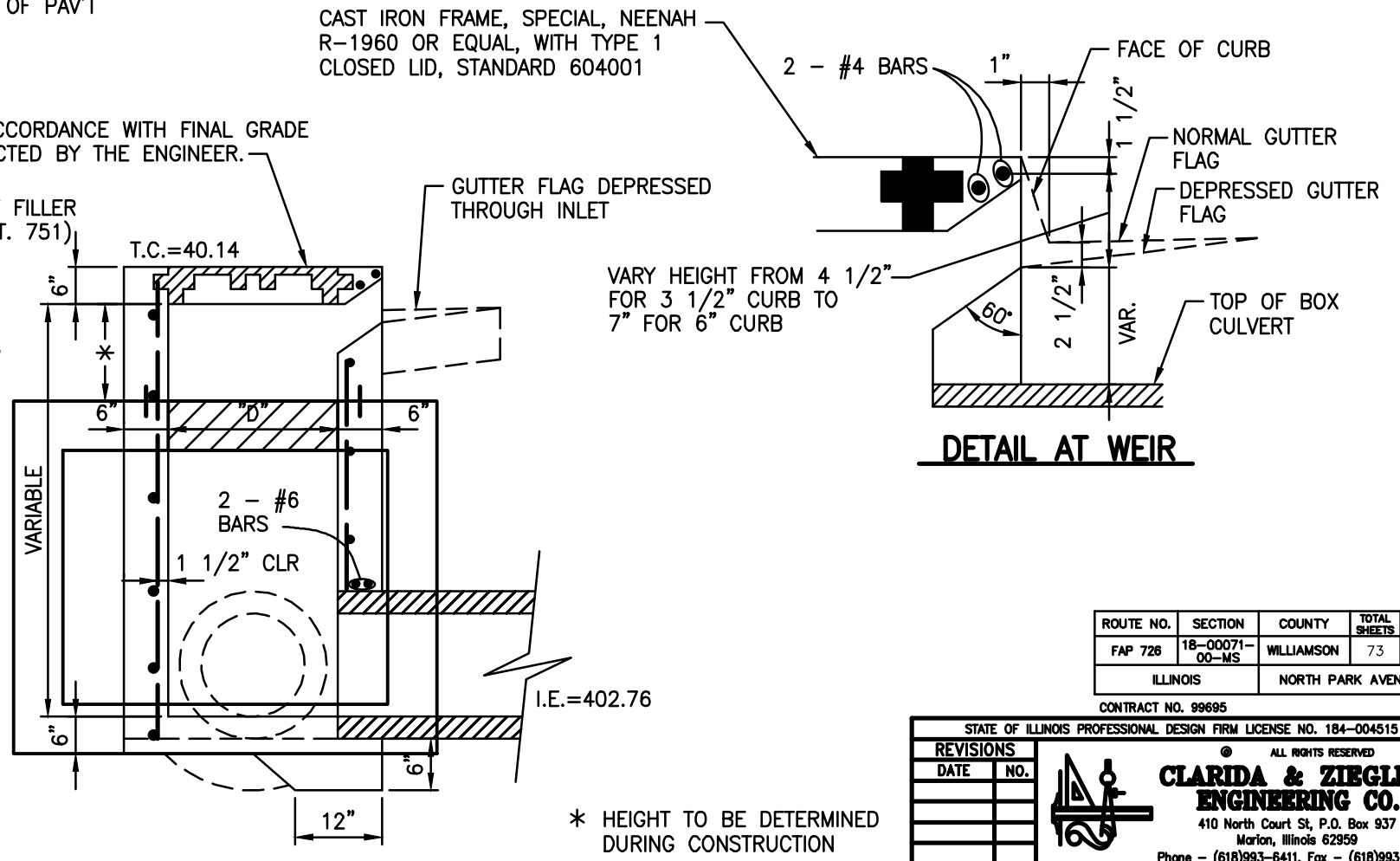
CONTRACTOR MAY USE PRE-CAST STRUCTURES, BUT NO ADDITIONAL PAYMENT ALLOWED FOR FIELD ADJUSTMENTS.

CAST IRON FRAME, SPECIAL, NEENAH R-1960 OR EQUAL, WITH TYPE 1 CLOSED LID, STANDARD 604001



PLAN

ELEVATION



DETAIL AT WEIR

SECTION

PLACE #4 BARS 12" ON CTRS. IN BOTH DIRECTIONS IN WALLS AND IN TOP OF BOTTOM SLAB

* HEIGHT TO BE DETERMINED DURING CONSTRUCTION

ROUTE NO.	SECTION	COUNTY	TOTAL SHEETS	SHEET NO.
FAP 726	18-00071-00-MS	WILLIAMSON	73	70
ILLINOIS		NORTH PARK AVENUE		

CONTRACT NO. 99695

STATE OF ILLINOIS PROFESSIONAL DESIGN FIRM LICENSE NO. 184-004515

ALL RIGHTS RESERVED

CLARIDA & ZIEGLER ENGINEERING CO.

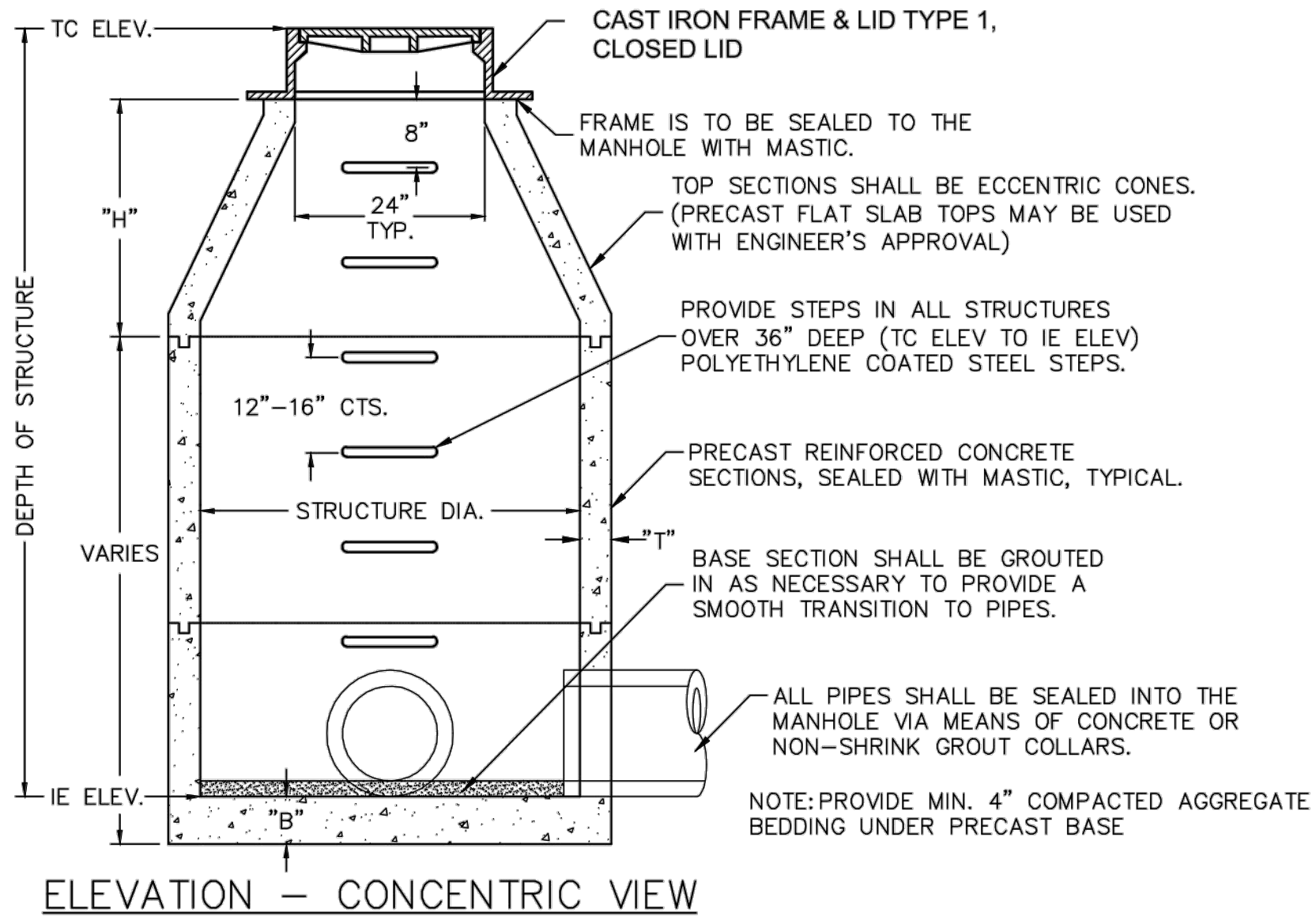
410 North Court St, P.O. Box 937
Marion, Illinois 62959
Phone - (618)993-6411, Fax - (618)993-6750

DETAILS
HERRIN STREETSCAPES
CITY OF HERRIN, IL

REVISIONS	DATE	NO.

Date 02/2023 DR. By PLD CK'D By CWB
Scale Job No. 15019 Sheet No. 70 of 73

P:\15019 Herrin - Downtown Streetscape\Drawings - Plans\21 Details Inlet Spl.dwg 2-14-23 03:17:06 PM zmsmith




MANHOLE SPECIAL TYPE	1	2	3
STRUCTURE DIAMETER	36"	48"	60"
MAXIMUM DEPTH (TC-IE)	60"	N/A	N/A
T, MIN. WALL THICKNESS	4"	5"	6"
H, CONE HEIGHT*	15"	30"	45"
B, BASE THICKNESS	6"	6"	6"

* MAY VARY TO PLUS 6" FROM GIVEN DIMENSION.

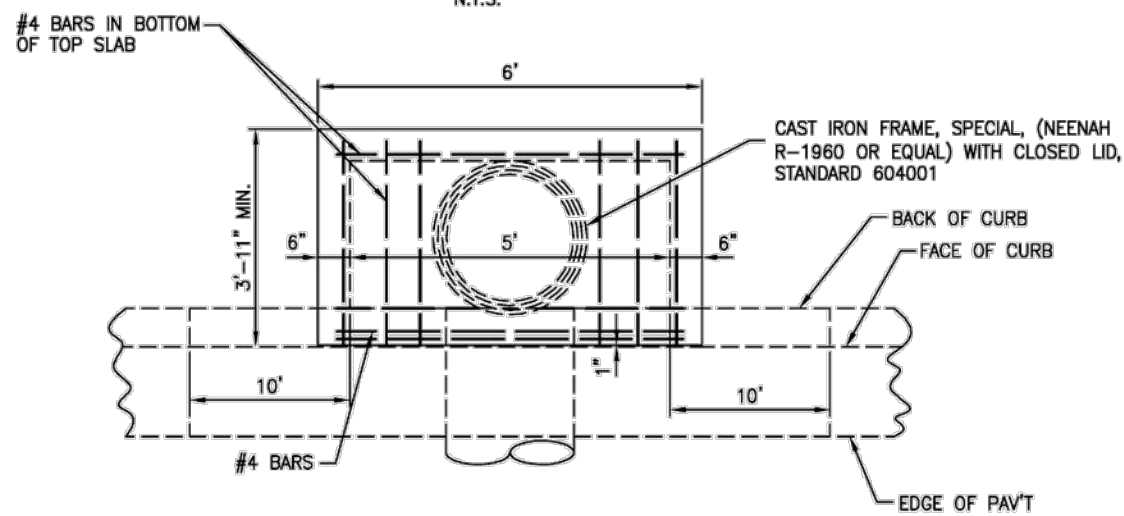
MANHOLE, SPECIAL DETAIL

ROUTE NO.	SECTION	COUNTY	TOTAL SHEETS	SHEET NO.
FAP 726	18-00071-00-MS	WILLIAMSON	73	71
ILLINOIS			NORTH PARK AVENUE	

CONTRACT NO. 99695

STATE OF ILLINOIS PROFESSIONAL DESIGN FIRM LICENSE NO. 184-004515		
REVISIONS		 <p>CLARIDA & ZIEGLER ENGINEERING CO. 410 North Court St, P.O. Box 937 Marion, Illinois 62959 Phone - (618)993-6411, Fax - (618)993-6750</p>
DATE	NO.	
		<p>DETAILS HERRIN STREETSCAPES CITY OF HERRIN, IL</p>
Date 02/2023	DR. By PLD	
Scale	Job No. 15019	Sheet No. 71 of 73

DETAIL OF INLETS, SPECIAL



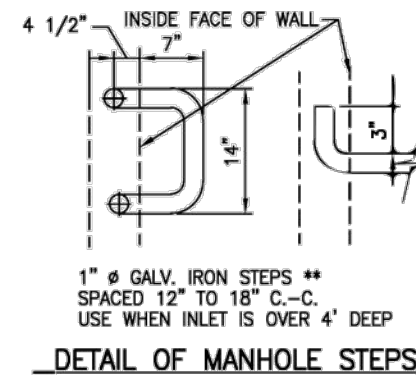
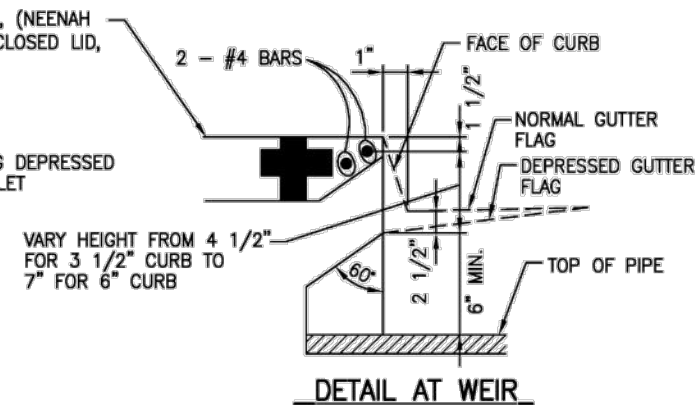
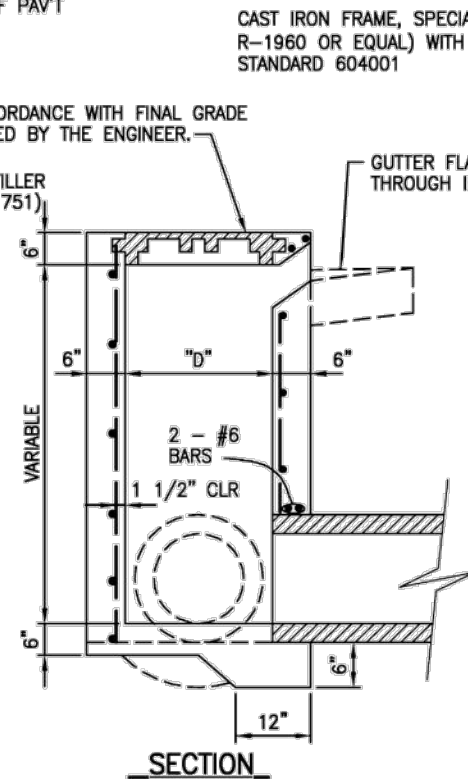
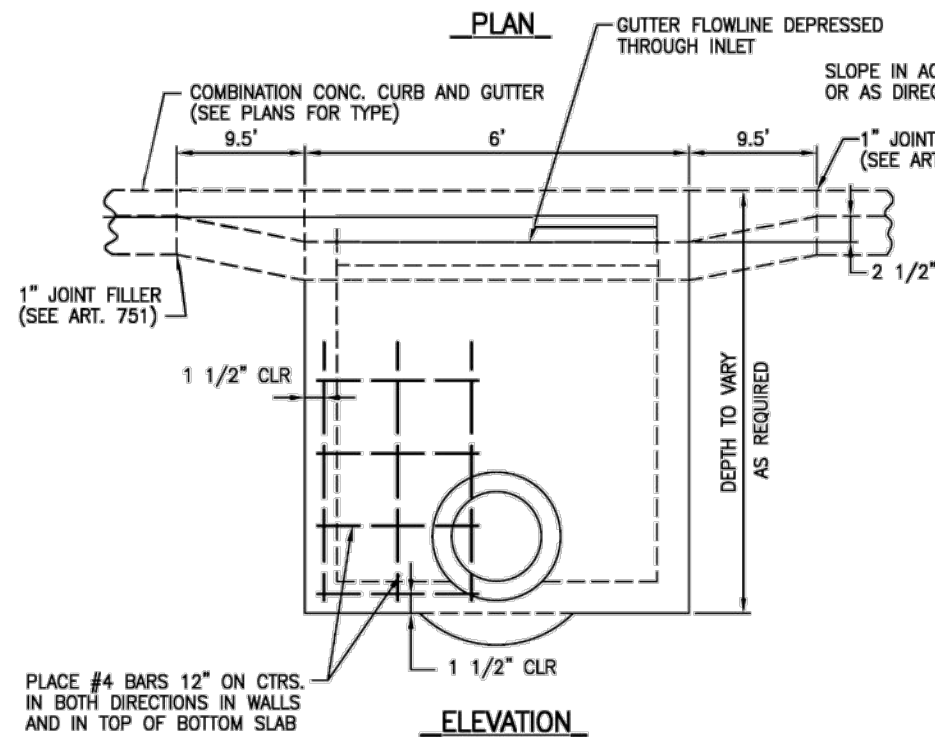
PIPE DIAM.	MIN. "D"
18" OR LESS	2'-11"
21" & 24"	3'-6"
27" & 30"	4'-1"
33" & 36"	4'-8"
42"	5'-3"
48"	5'-10"
54"	6'-5"

NOTES:
 CLASS SI CONCRETE SHALL BE USED THROUGHOUT.
 SET FACE OF INLET 1" BEHIND FACE OF CURB. DEPRESS GUTTER FLOWLINE AT INLET 2 1/2" BELOW NORMAL GUTTER FLOWLINE. CONSTRUCT TRANSITION IN FLOWLINE AS SHOWN IN THIS DETAIL. PIPES SHALL BE CONNECTED TO INLET AS SHOWN ON STORM SEWER LAYOUT.

INLETS WILL BE PAID FOR AT THE CONTRACT UNIT PRICE FOR EACH, WHICH PRICE SHALL INCLUDE THE CAST IRON FRAME, SPECIAL, WITH TYPE 1 CLOSED LID, THE REINFORCEMENT BARS, METAL STEPS, AND JOINT FILLER.

**THE GALV. IRON STEPS AS DETAILED HEREON ARE TYPICAL. STEPS OF OTHER DESIGN AND MATERIAL THAT WILL CONFORM TO THE MINIMUM REQUIREMENTS OF THE STEPS SHOWN MAY BE USED WHEN APPROVED BY THE ENGINEER.

CONTRACTOR MAY USE PRE-CAST STRUCTURES BUT NO ADDITIONAL PAYMENT ALLOWED FOR FIELD ADJUSTMENTS.



ROUTE NO.	SECTION	COUNTY	TOTAL SHEETS	SHEET NO.
FAP 726	18-00071-00-MS	WILLIAMSON	73	72
ILLINOIS		NORTH PARK AVENUE		

CONTRACT NO. 99695

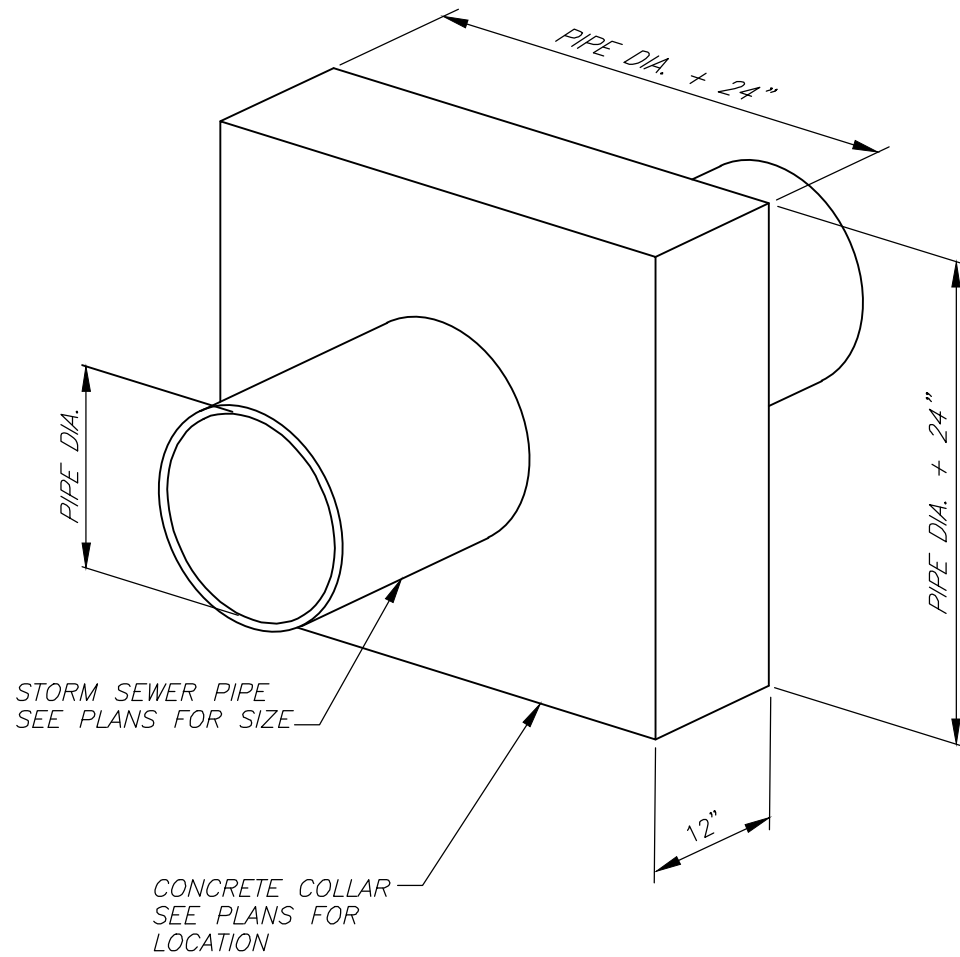
STATE OF ILLINOIS PROFESSIONAL DESIGN FIRM LICENSE NO. 184-004515

ALL RIGHTS RESERVED

CLARIDA & ZIEGLER ENGINEERING CO.
 410 North Court St, P.O. Box 937
 Marion, Illinois 62959
 Phone - (618)993-6411, Fax - (618)993-6750

DETAILS
HERRIN STREETSCAPES
CITY OF HERRIN, IL

Date 02/2023 DR. By PLD CK'D By CWB
 Scale Job No. 15019 Sheet No. 72 of 73



PIPE DIA	CU YD
12"	0.23
15"	0.26
18"	0.28
24"	0.33
30"	0.39
36"	0.45
42"	0.52
48"	0.59
54"	0.67
60"	0.75
60"x38"	1.08


CLASS SI CONCRETE SHALL BE USED FOR THE CONCRETE COLLAR. CONCRETE COLLARS SHALL BE PAID AS CUBIC YARDS OF CONCRETE COLLAR, WHICH PRICE SHALL INCLUDE ALL EXCAVATION, CONCRETE, FORMWORK AND LABOR TO INSTALL THE CONCRETE COLLAR COMPLETE IN PLACE.

DETAILS OF CONCRETE COLLAR

NO SCALE

ROUTE NO.	SECTION	COUNTY	TOTAL SHEETS	SHEET NO.
FAP 726	18-00071-00-MS	WILLIAMSON	73	73
ILLINOIS		NORTH PARK AVENUE		

CONTRACT NO. 99695

STATE OF ILLINOIS PROFESSIONAL DESIGN FIRM LICENSE NO. 184-004515		
REVISIONS	© ALL RIGHTS RESERVED	
DATE	NO.	
		CLARIDA & ZIEGLER ENGINEERING CO. 410 North Court St, P.O. Box 937 Marion, Illinois 62959 Phone - (618)993-6411, Fax - (618)993-6750
DETAILS - CONCRETE COLLAR HERRIN STREETSCAPES CITY OF HERRIN, IL		
Date	DR. By	CK'D By
02/2023	PLD	CWB
Scale	Job No.	Sheet No.
	15019	73 of 73