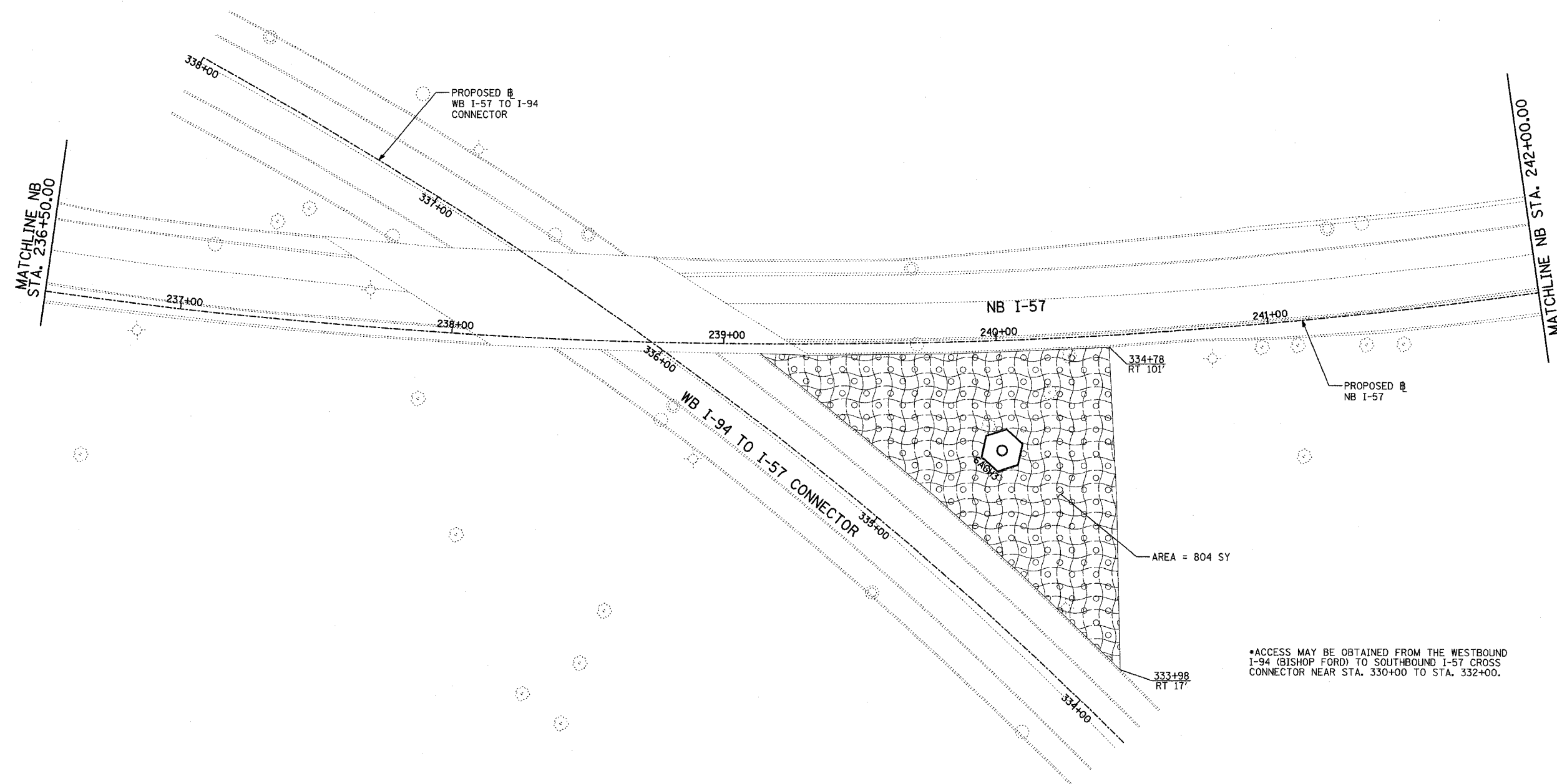
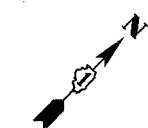
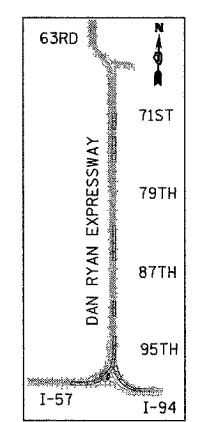


F.A.I. RTE.	SECTION	COUNTY	TOTAL SHEETS	SHEET NO.
90/94	2003-0311	COOK	476	456
STA.		TO STA.		
FED. ROAD DIST. NO.		ILLINOIS FED. AID PROJECT		

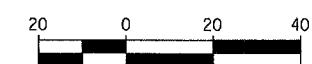
62583



*ACCESS MAY BE OBTAINED FROM THE WESTBOUND I-94 (BISHOP FORD) TO SOUTHBOUND I-57 CROSS CONNECTOR NEAR STA. 330+00 TO STA. 332+00.




LOCATION MAP



SCALE: 1" = 20'-0"

TYLIN INTERNATIONAL

LEGEND:

 EROSION CONTROL BLANKET, SEEDING, CLASS 2A, NITROGEN, PHOSPHORUS, AND POTASSIUM FERTILIZER NUTRIENTS, TOPSOIL FURNISH AND PLACE, 4"

REVISIONS	
NAME	DATE

SHEET 3 OF 41

ILLINOIS DEPARTMENT OF TRANSPORTATION
 F.A.I. 90/94 (DAN RYAN EXPRESSWAY)
 31st STREET TO I-57
 RESTORATION PLAN
 NB I-57 AND WB CONNECTOR
 NB I-57 STA. 236+50.00 TO 242+00.00

SCALE: 1"=20'
 DATE: OCTOBER 29, 2004
 DRAWN BY: RTM, JPA
 CHECKED BY: JPM, MAG

10/22/2004 10:42:41 AM