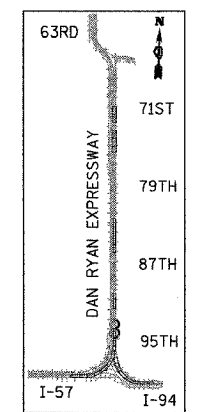
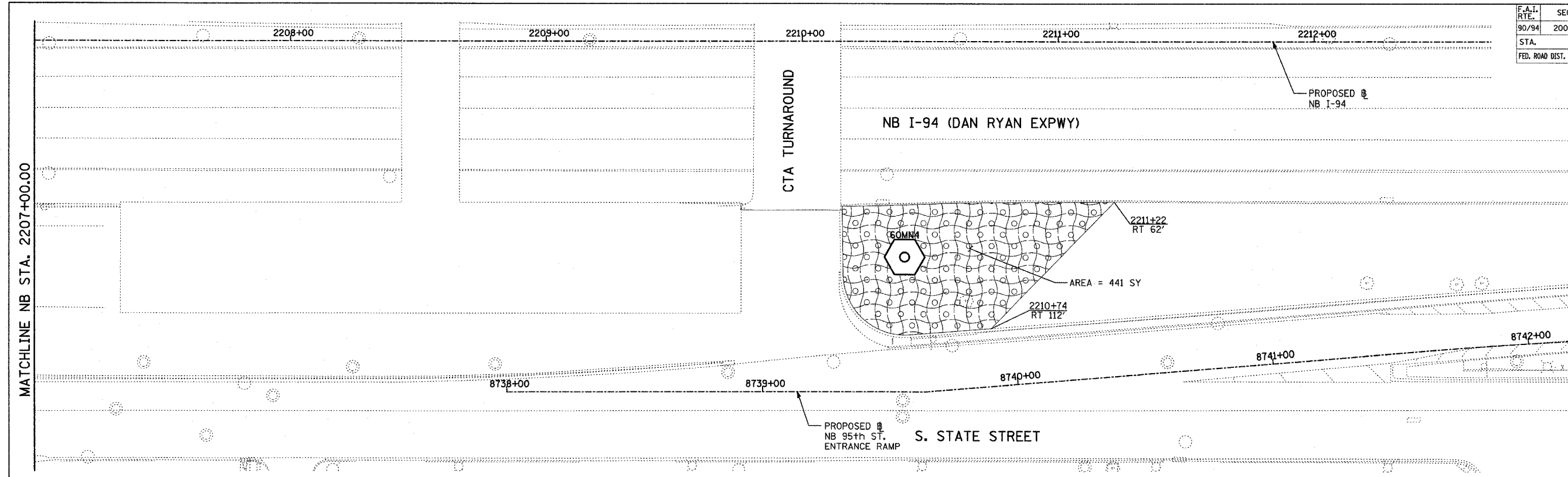
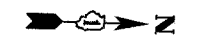
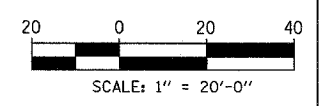


F.A.I. RTE.	SECTION	COUNTY	TOTAL SHEETS	SHEET NO.
90/94	2003-0311	COOK	476	459
STA.		TO STA.		
FED. ROAD DIST. NO.		ILLINOIS	FED. AID PROJECT	62583



LOCATION MAP



LEGEND:



EROSION CONTROL BLANKET,
SEEDING, CLASS 2A, NITROGEN,
PHOSPHORUS, AND POTASSIUM
FERTILIZER NUTRIENTS,
TOPSOIL FURNISH AND PLACE, 4"

REVISIONS	
NAME	DATE

ILLINOIS DEPARTMENT OF TRANSPORTATION
F.A.I. 90/94 (DAN RYAN EXPRESSWAY)
31st STREET TO I-57
RESTORATION PLAN
NB 95th STREET ENTRANCE RAMP
NB I-94 STA. 2207+00.00 TO 2213+00.00

SCALE: 1"=20'
DATE: OCTOBER 29, 2004

DRAWN BY: RTM, JPA
CHECKED BY: JPM, MAG

TYLIN INTERNATIONAL

10/15/2004 03:55:46 PM