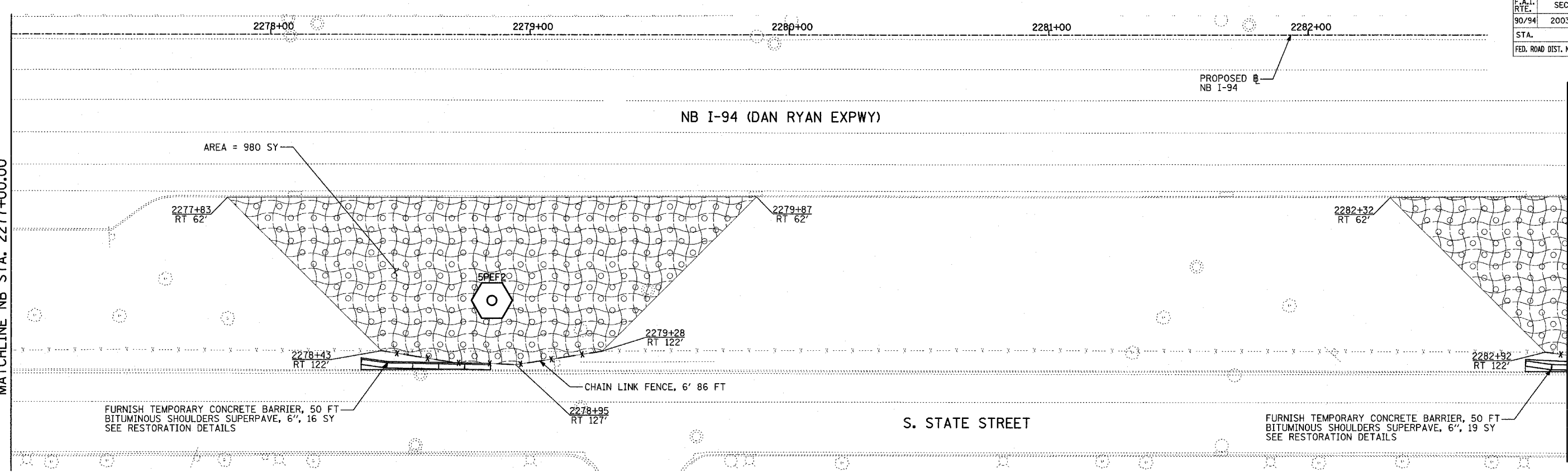


F.A.I. RTE.	SECTION	COUNTY	TOTAL SHEETS	SHEET NO.
90/94	2003-0311	COOK	976	462
STA.	TO STA.			
FED. ROAD DIST. NO.	ILLINOIS	FED. AID PROJECT		

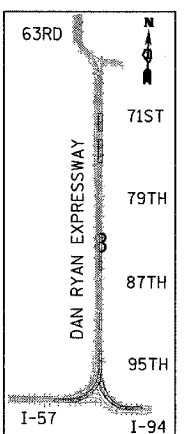
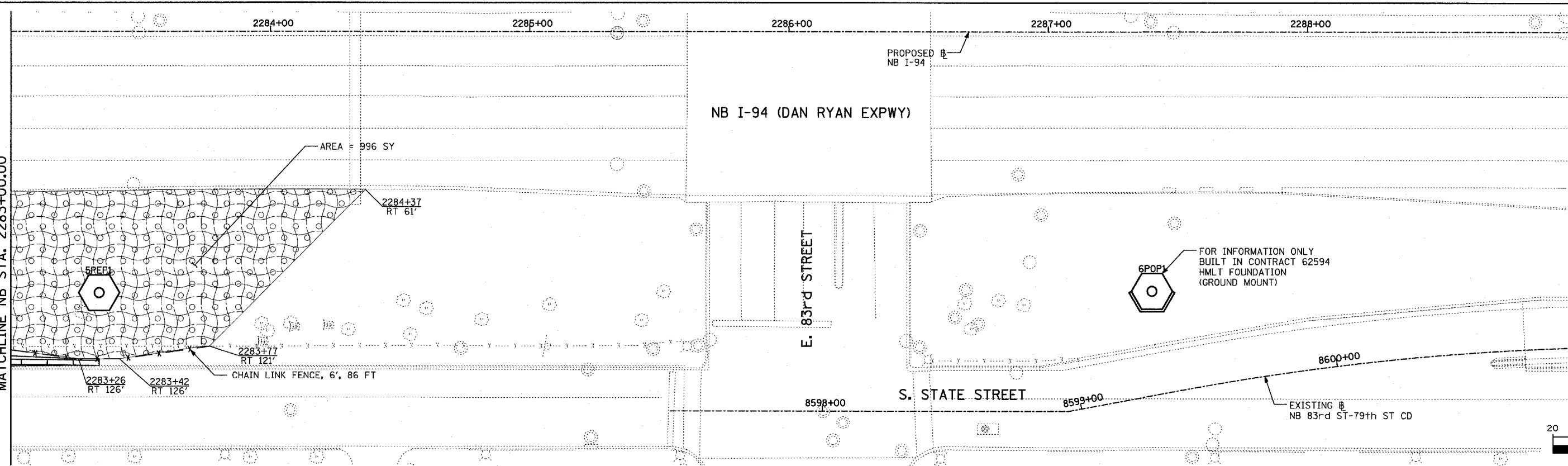
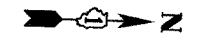
62583

MATCHLINE NB STA. 2277+00.00

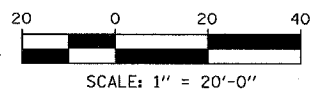
MATCHLINE NB STA. 2283+00.00



MATCHLINE NB STA. 2283+00.00



LOCATION MAP



**LEGEND:**

- EROSION CONTROL BLANKET, SEEDING, CLASS 2A, NITROGEN, PHOSPHORUS, AND POTASSIUM FERTILIZER NUTRIENTS, TOPSOIL FURNISH AND PLACE, 4"

REVISIONS	
NAME	DATE

ILLINOIS DEPARTMENT OF TRANSPORTATION  
 F.A.I. 90/94 (DAN RYAN EXPRESSWAY)  
 31st STREET to I-57  
 RESTORATION PLAN  
 NB I-94 (DAN RYAN EXPRESSWAY)  
 NB I-94 STA. 2277+00.00 TO 2289+00.00

SCALE: 1"=20'  
 DATE: OCTOBER 29, 2004  
 DRAWN BY: RTM, JPA  
 CHECKED BY: JPM, MAG

SHEET 9 OF 41

**TYLIN** INTERNATIONAL

11/23/2004 02:33:14 PM