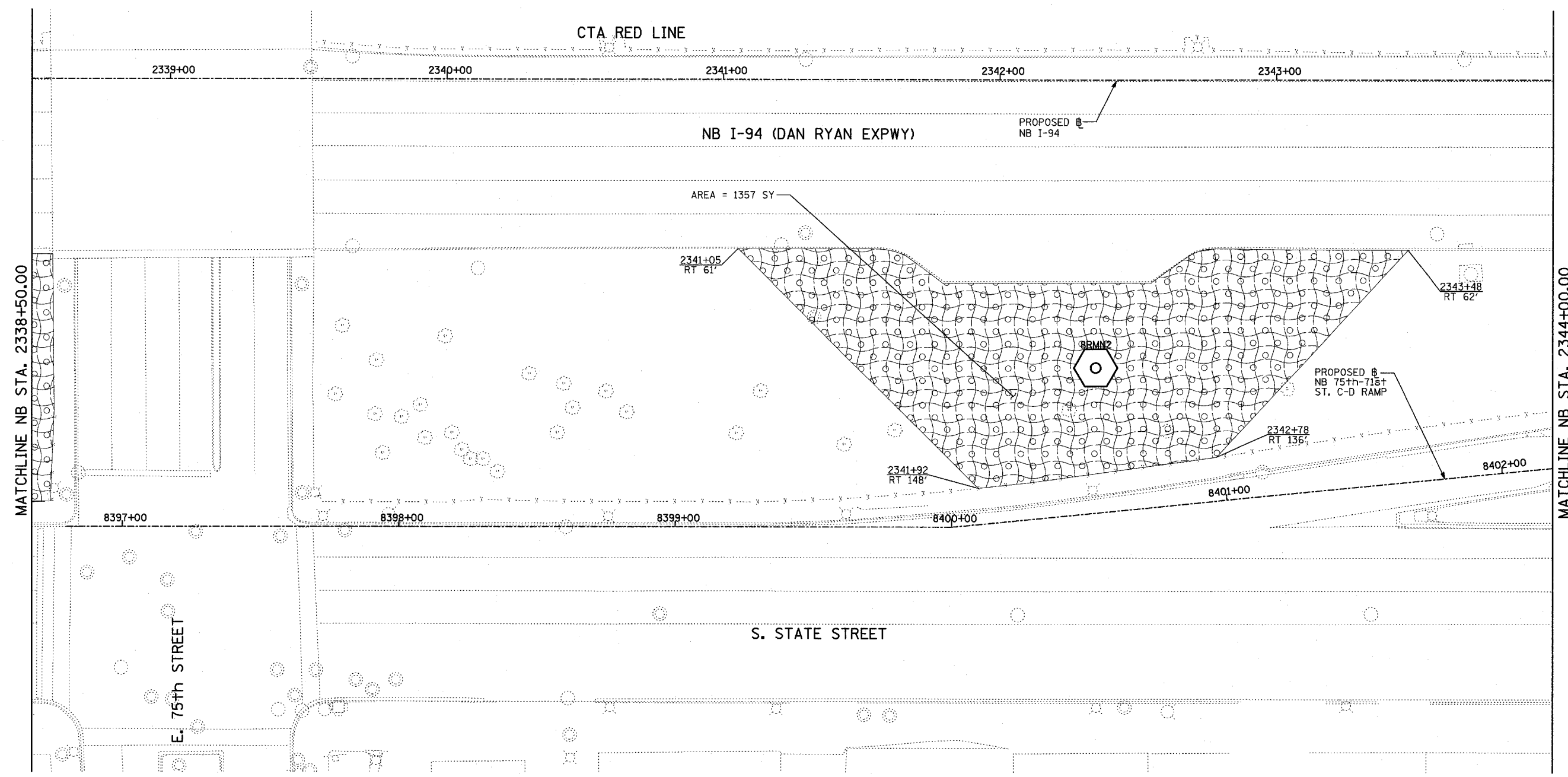
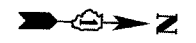
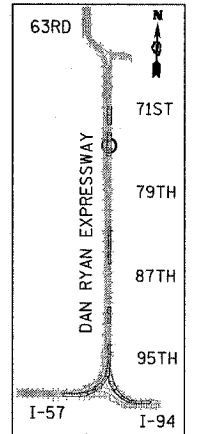


F.A.I. RTE.	SECTION	COUNTY	TOTAL SHEETS	SHEET NO.
90/94	2003-0311	COOK	976	464
STA.		TO STA.		
FED. ROAD DIST. NO.	ILLINOIS	FED. AID PROJECT		
		62583		

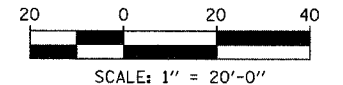


MATCHLINE NB STA. 2338+50.00

MATCHLINE NB STA. 2344+00.00

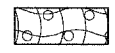


LOCATION MAP



**TYLIN** INTERNATIONAL

**LEGEND:**



EROSION CONTROL BLANKET, SEEDING, CLASS 2A, NITROGEN, PHOSPHORUS, AND POTASSIUM FERTILIZER NUTRIENTS, TOPSOIL FURNISH AND PLACE, 4"

REVISIONS	
NAME	DATE

ILLINOIS DEPARTMENT OF TRANSPORTATION  
F.A.I. 90/94 (DAN RYAN EXPRESSWAY)  
31st STREET TO I-57

RESTORATION PLAN  
NB 75th TO 71st STREET C-D RAMP  
NB I-94 STA. 2338+50.00 TO 2344+00.00

SCALE: 1"=20'  
DATE: OCTOBER 29, 2004  
DRAWN BY: RTM, JPA  
CHECKED BY: JPM, MAG

P:\02373V\cor01\002\red2003\933.dgn 11/23/2004 06:07:22 PM