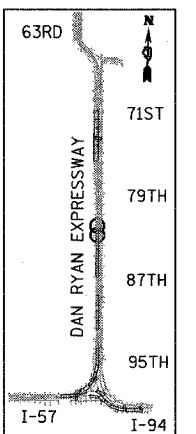
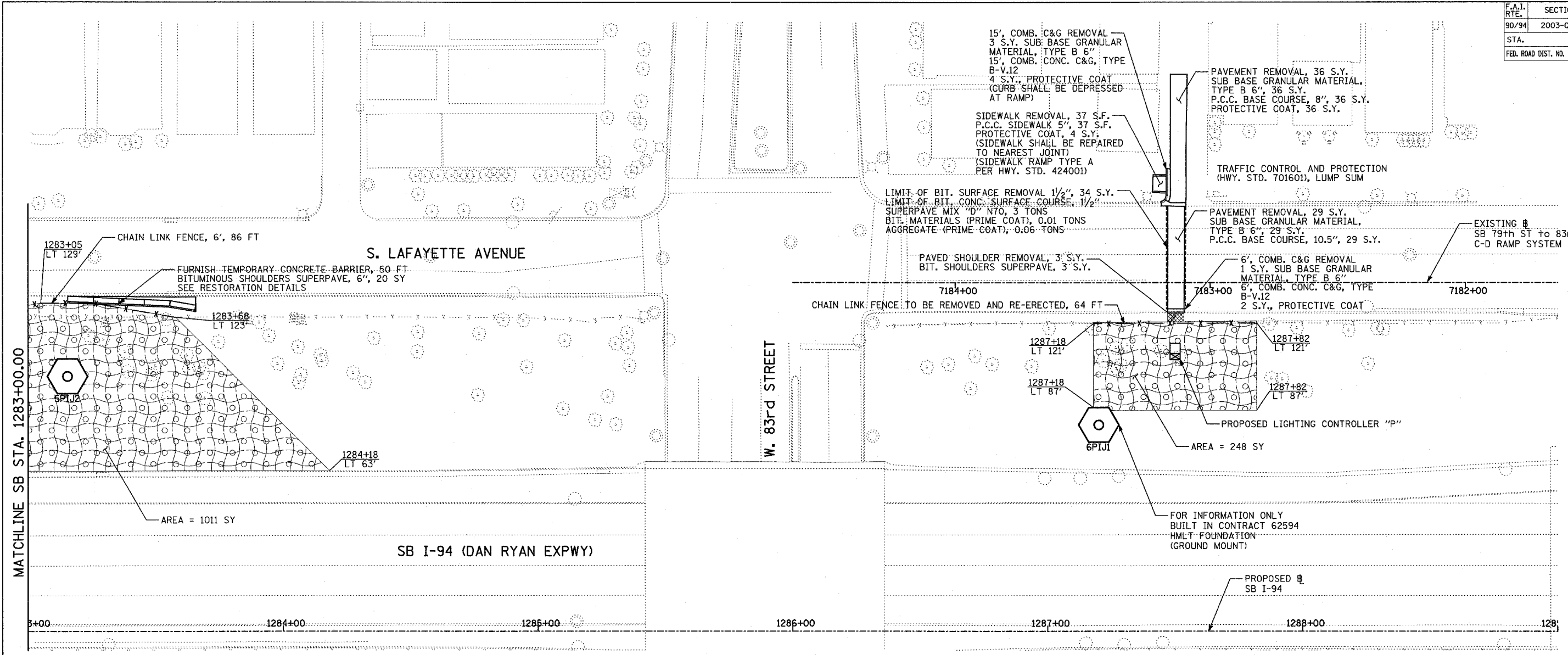
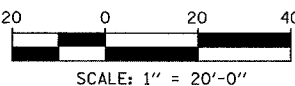


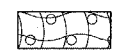
F.A.I. RTE.	SECTION	COUNTY	TOTAL SHEETS	SHEET NO.
90/94	2003-0311	COOK	976	479
STA.		TO STA.		
FED. ROAD DIST. NO.	ILLINOIS	FED. AID PROJECT	62583	



LOCATION MAP



**LEGEND:**



EROSION CONTROL BLANKET,  
SEEDING, CLASS 2A, NITROGEN,  
PHOSPHORUS, AND POTASSIUM  
FERTILIZER NUTRIENTS,  
TOPSOIL FURNISH AND PLACE, 4"

REVISIONS	
NAME	DATE

ILLINOIS DEPARTMENT OF TRANSPORTATION  
F.A.I. 90/94 (DAN RYAN EXPRESSWAY)  
31st STREET to I-57  
RESTORATION PLAN  
SB 79th TO 83rd C-D RAMP SYSTEM  
SB I-94 STA. 1283+00.00 TO 1289+00.00

SCALE: 1"=20'  
DATE: OCTOBER 29, 2004  
DRAWN BY: RTM, JPA  
CHECKED BY: JPM, MAG

11/23/2004 02:34:36 PM