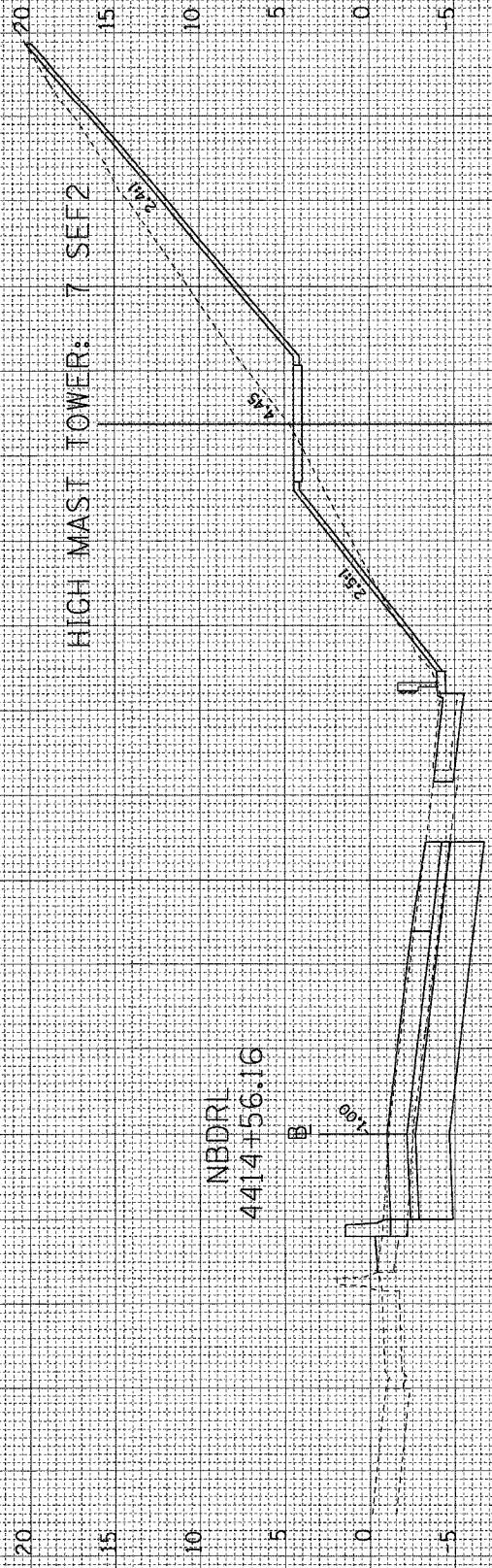


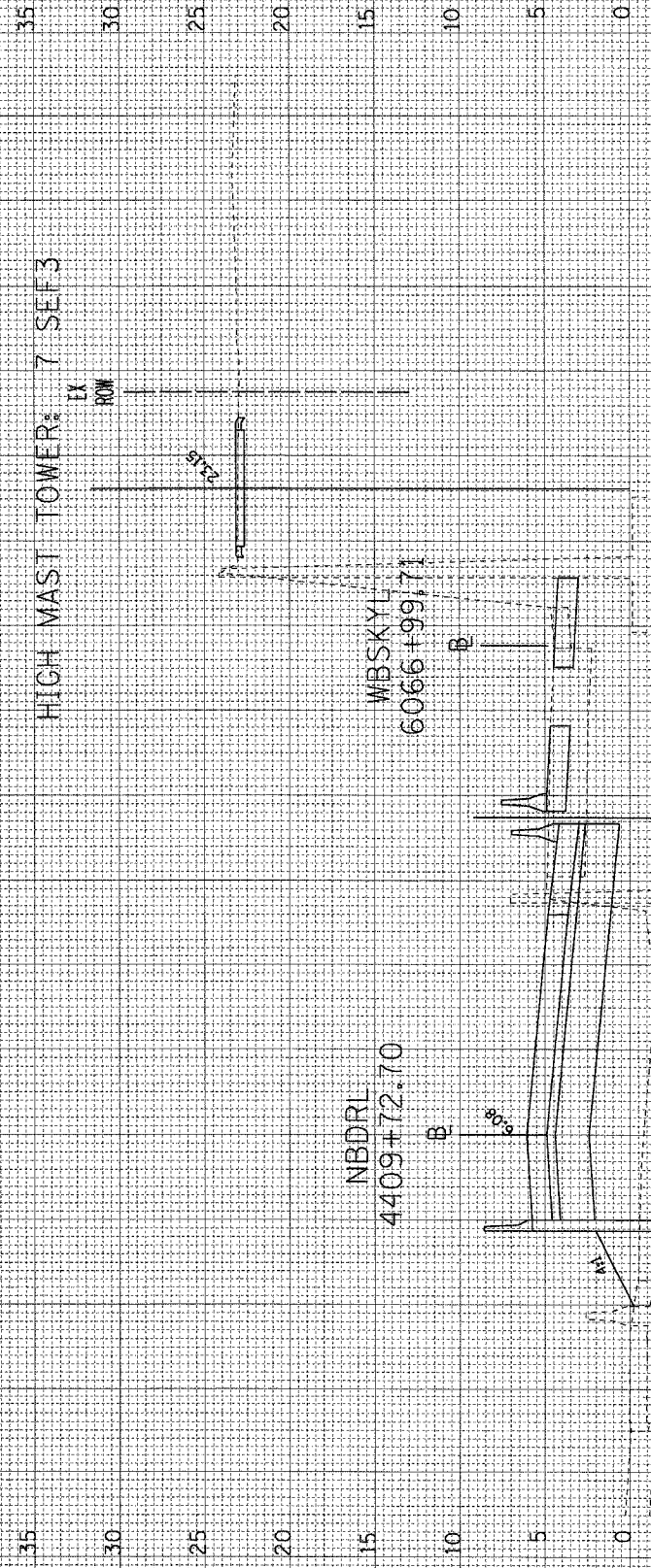
ORIGINAL SURVEY NO. _____
 SURVEYED BY _____
 DATE _____
 TEMPLATE _____
 AREAS CHECKED _____

FINAL SURVEY NO. _____
 SURVEYED BY _____
 DATE _____
 TEMPLATE _____
 AREAS CHECKED _____

F.A.I. RTE.	SECTION	COUNTY	TOTAL SHEETS	SHEET NO.
90/94	2003-0311	COOK	976	581
62583				
FED. ROAD DIST. NO. 1 ILLINOIS FED. AID PROJECT				



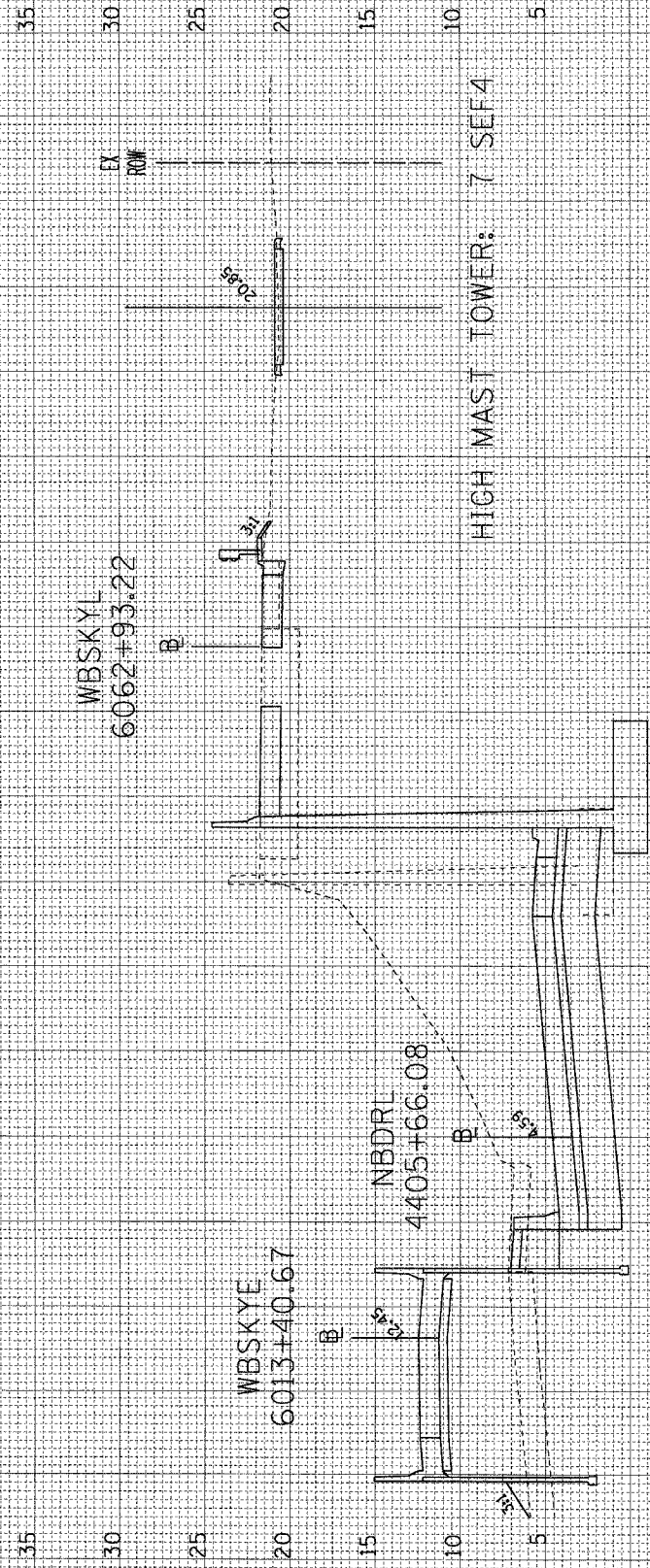
NBDRL 2414+25
 4414+56.16



HIGH MAST TOWER: 7 SEF3

NBDRL 4409+72.70
 WBSKYL 6066+99.71

NBDRL 2409+25
 4409+72.70



HIGH MAST TOWER: 7 SEF4

WBSKYE 6013+40.67
 NBDRL 4405+66.08

NBDRL 2405+23
 4405+66.08