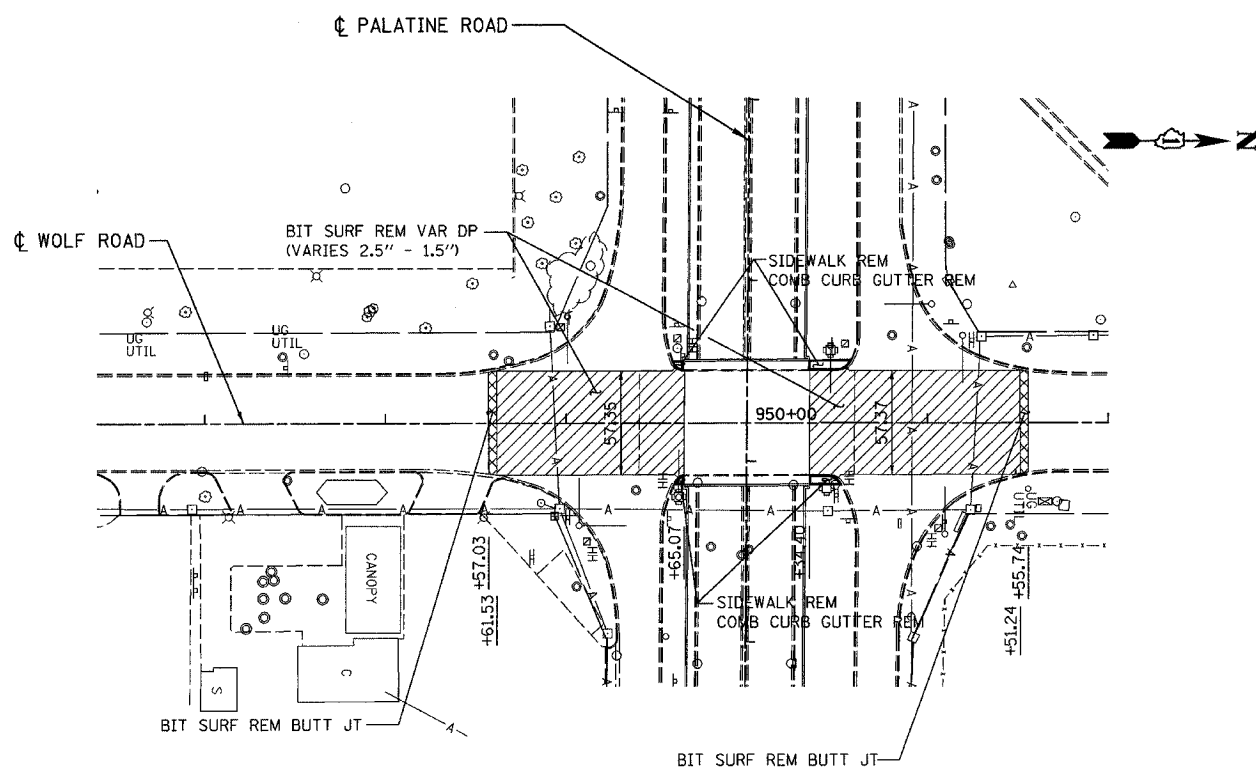
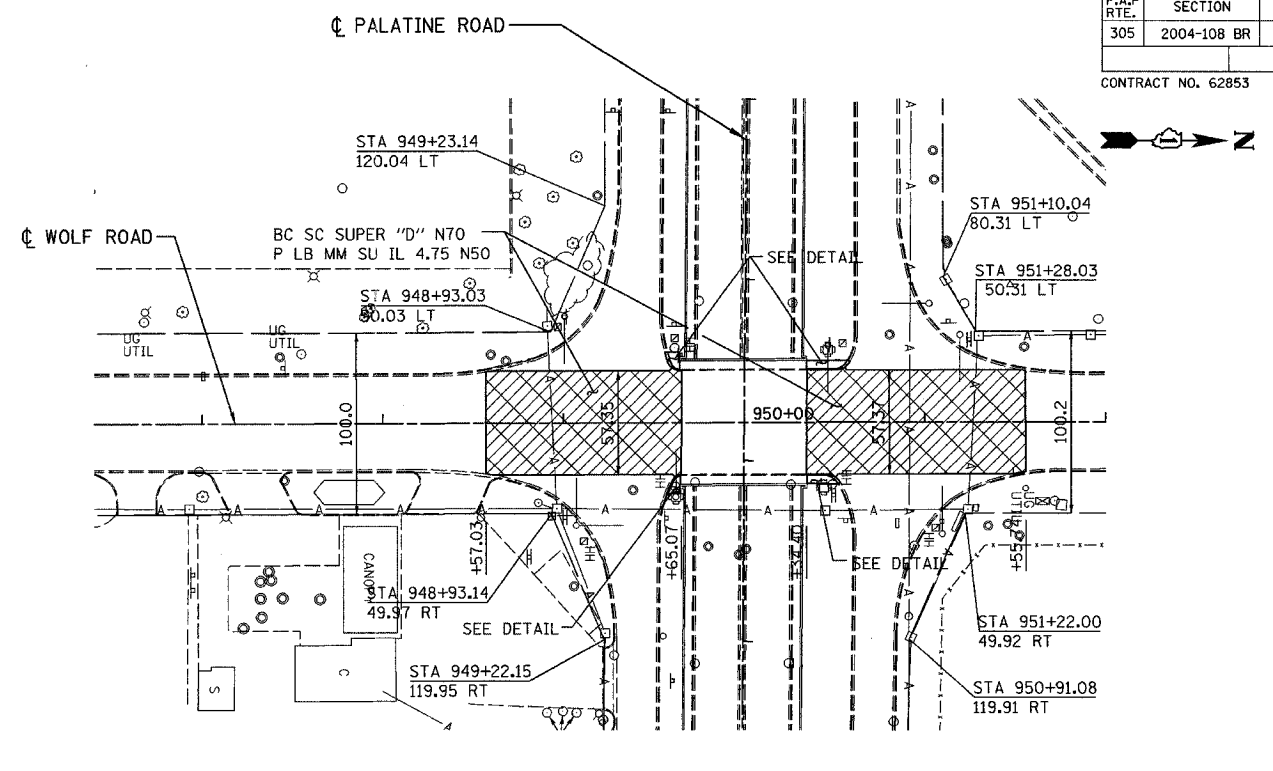


F.A.P. RTE.	SECTION	COUNTY	TOTAL SHEETS	SHEET NO.
305	2004-108 BR	COOK	72	16

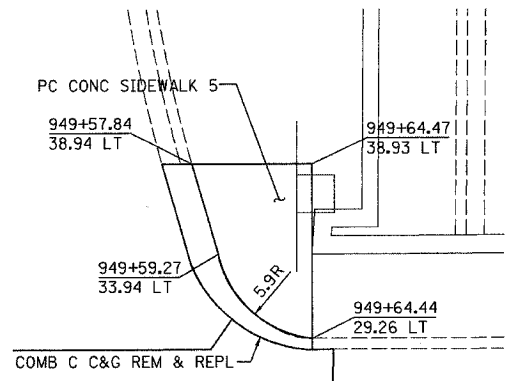
CONTRACT NO. 62853



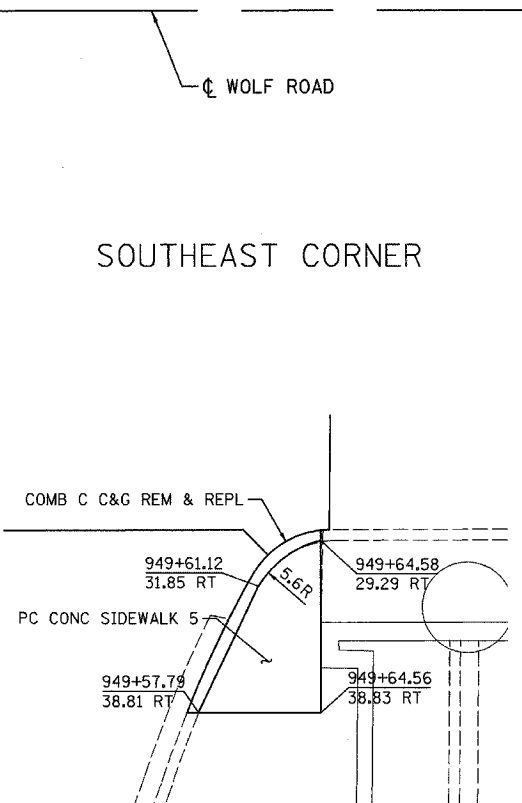
EXISTING
SCALE 1"=50'



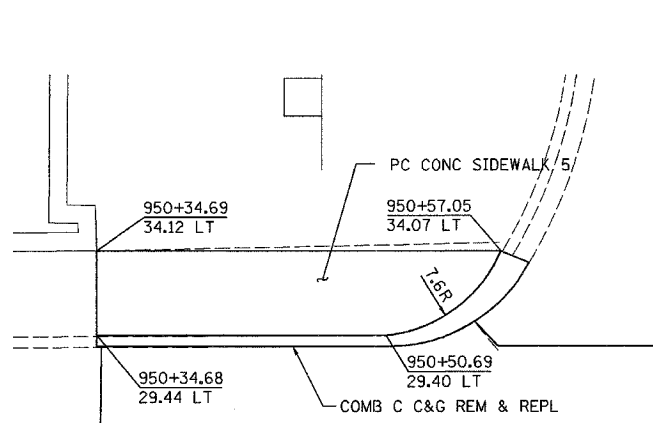
PROPOSED
SCALE 1"=50'



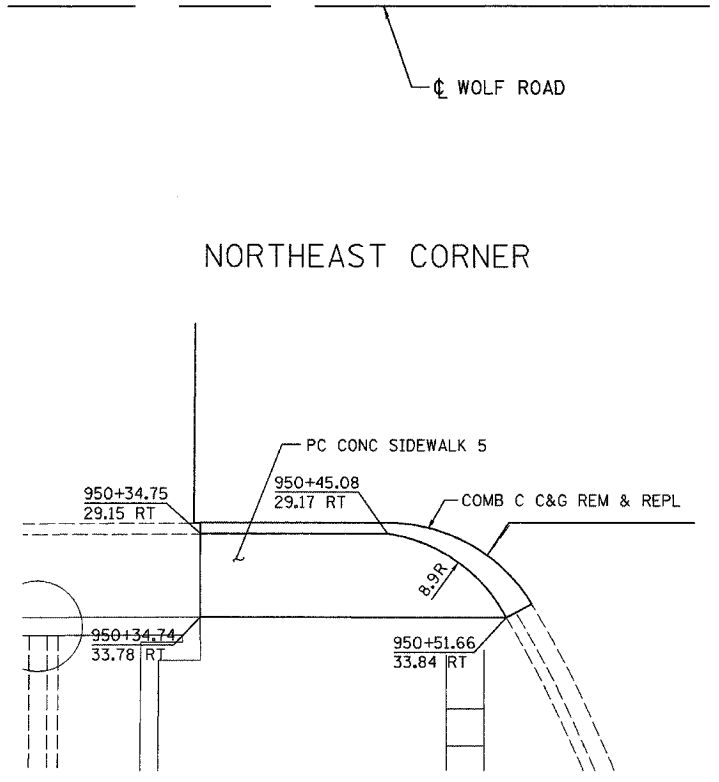
SOUTHWEST CORNER



SOUTHEAST CORNER



NORTHWEST CORNER



NORTHEAST CORNER

SIDEWALK DETAILS
NTS

REVISIONS	
NAME	DATE

ILLINOIS DEPARTMENT OF TRANSPORTATION
PALATINE ROAD UNDER WCRR, UNDER W. FRONTAGE RD.,
UNDER E. FRONTAGE RD. & UNDER WOLF RD.

**WOLF ROAD
EXISTING AND PROPOSED
ROADWAY PLAN**

SCALE: AS NOTED
DATE 02/05

DRAWN BY ACE/CAD
CHECKED BY TAE

D:\0200\0204\0204108\0204108_16.dwg 02/09/05 12:57:47 PM