

F.A.P. RTE.	SECTION	COUNTY	TOTAL SHEETS	SHEET NO.
57	(46-3)T	KANKAKEE	39	1

STATE OF ILLINOIS
DEPARTMENT OF TRANSPORTATION
DIVISION OF HIGHWAYS

**PROPOSED
HIGHWAY PLANS**

F.A.I. ROUTE 57 (I-57)
SECTION (46-3)T

KANKAKEE COUNTY
C-93-156-04

GRADING AND SHAPING DITCHES

INDEX OF SHEETS

- 1. COVER SHEET
- 2. GENERAL NOTES
- 3. SUMMARY OF QUANTITIES
- 4. TYPICAL SECTIONS
- 5-7. GENERAL PLAN & ELEVATIONS
- 8-39. CROSS SECTIONS

STANDARDS

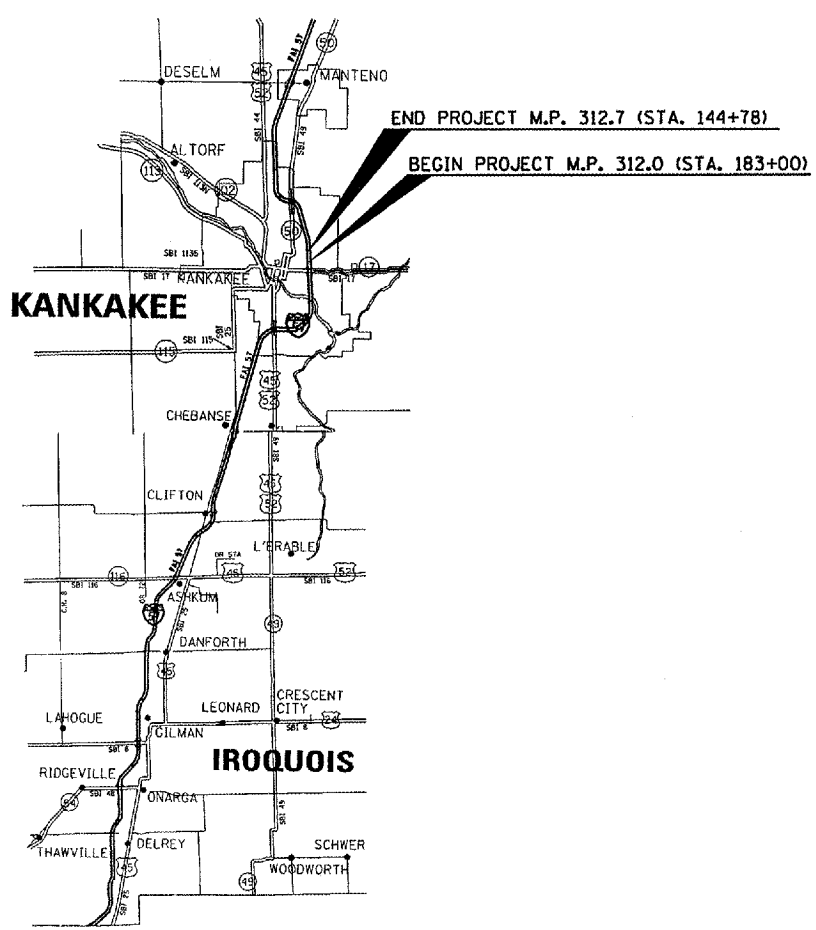
- 000001-04 STANDARD SYMBOLS, ABBREVIATIONS AND PATTERNS
- 280001-02 TEMPORARY EROSION CONTROL SYSTEMS
- 701101-01 OFF-ROAD OPERATIONS MULTILANE, 4.5 m (15') TO 600 mm (24") FROM PAVEMENT EDGE
- 701106-01 OFF-ROAD OPERATIONS, MULTILANE, MORE THAN 4.5 m (15') AWAY
- 701400-02 APPROACH TO LANE CLOSURE, FREEWAY/EXPRESSWAY
- 701426-02 LANE CLOSURE, MULTILANE INTERMITTENT OR MOVING OPERATION, FOR SPEEDS P 45 MPH
- 702001-05 TRAFFIC CONTROL DEVICES

MICROFILMED _____
REEL NUMBER _____
AWARDED _____
RESIDENT ENGINEER _____
AS BUILT CHANGES WERE MADE
ON THE FOLLOWING SHEETS _____

J.U.L.I.E.
JOINT UTILITY LOCATION INFORMATION FOR EXCAVATION
1-800-892-0123

DISTRICT NO. 3 815-434-6131
PROJECT ENGINEER: TOM HUFNAGEL 815-434-8418
UNIT CHIEF: RON WOODSHANK 815-434-8419
TOWNSHIP: AROMA

CONTRACT NO. 66512



LOCATION MAP
NOT TO SCALE

GROSS LENGTH KANKAKEE COUNTY = 3822 FT. = 0.72 MI.
NET LENGTH = KANKAKEE COUNTY = 3822 FT. = 0.72 MI



LOCATION OF SECTION INDICATED THIS: -

FUNCTIONAL CLASSIFICATION

URBAN INTERSTATE
FAI ROUTE 57
2003 ADT = 28600
P.V = 79.4% M.U. = 16.4% S.U. = 4.2%

STATE OF ILLINOIS
DEPARTMENT OF TRANSPORTATION
DIVISION OF HIGHWAYS

SUBMITTED 2/9 2005
Gregory L. Mont
DEPUTY DIRECTOR OF HIGHWAYS, REGION ENGINEER

20____
ENGINEER OF DESIGN AND ENVIRONMENT

20____
DIRECTOR, DIVISION OF HIGHWAYS

**PRINTED BY THE AUTHORITY
OF THE STATE OF ILLINOIS**

FILE NAME: CM312/DETAILS.DGN

F.A.I. RTE.	SECTION	COUNTY	TOTAL SHEETS	SHEET NO.
57	(46-3)T	KANKAKEE	39	2
FED. ROAD DIST. NO.		ILLINOIS	NON-FEDERAL AID PROJECT	

GENERAL NOTES:

Plan dimensions and details relative to the existing roadway and structure have been taken from existing plans and are subject to nominal construction variations. It shall be the contractor's responsibility to verify such dimensions and details in the field and to make necessary approved adjustments prior to construction or ordering of materials. Such variations shall not be cause for additional compensation for a change in the scope of the work, however, the contractor will be paid for the quantity actually furnished at the unit price bid for the work.

The contractor shall be responsible for protecting utility property from construction operations as outlined in Article 107.31 of the Standard Specifications. The "Julie" Number is 1-800-892-0123. A minimum of forty-eight (48) hours advance notice is required.

The cost of any saw cuts made to complete the work as described in plan details, unless otherwise noted shall not be paid for separately but shall be included in the various pay items involved.

The finished earthwork shall have a vegetation sustaining soil covering the top four inches (4") in areas to be seeded or sodded. The vegetation sustaining soil required shall be measured and paid for in accordance with Section 205 of the Standard Specifications.

Except as noted on the plans, ditch grades shown are at the centerline of ditch.

Where section or subsection monuments are encountered, the engineer shall be notified before such monuments are removed. The contractor shall protect and carefully preserve all monuments until an authorized surveyor or agent has witnessed or otherwise referenced their location. The contractor shall be responsible for having an authorized surveyor reestablish any section or subsection monuments destroyed by his operations.

Seeding shall not be permitted at any time when the ground is frozen, wet, or in an unillable condition. Locations to be seeded will be determined by the Engineer.

The contractor shall protect all trees and saplings from damage due to his operations.

The finished earthwork shall have a vegetation sustaining soil covering the top four inches in areas to be seeded or sodded. The vegetation sustaining soil required will not be paid for separately but shall be included in the cost of Grading and Shaping Ditches.

All elevations referring to U.S.G.S. mean sea level datum.

Abandoned underground utilities that conflict with construction shall be disposed of outside the limits of the right of way according to Article 202.03 of the Standard Specifications and as directed by the Engineer. This work will not be paid for separately but shall be included in the cost of earth excavation.

Any reference to a standard in these plans shall be interpreted to mean the edition as indicated by the subnumber listed on the index of sheets or the copy of the standard included in these plans.

The following rates of application have been used in calculation plan quantities:

Temporary Ditch Checks	84	Bales
------------------------	----	-------

DATE: 2/8/05

PREPARED BY: *James C. Hicken*
DISTRICT OPERATIONS ENGINEER

EXAMINED BY: *Herbert J. Jorgensen*
DISTRICT CONSTRUCTION ENGINEER

Thomas R. Anderson
DISTRICT STUDIES & PLANS ENGINEER

Kenneth R. Long
DISTRICT MATERIALS ENGINEER

REVISIONS	
NAME	DATE

ILLINOIS DEPARTMENT OF TRANSPORTATION

GENERAL NOTES

SCALE: VERT.
HORIZ.
DATE: 01/13/05

DRAWN BY: CRS
CHECKED BY: RW

FILE NAME: C:\MAIN\05\CM312\DETAIL.S.DGN

F.A.I. RTE.	SECTION	COUNTY	TOTAL SHEETS	SHEET NO.
57	146-3)T	KANKAKEE	39	3
FED. ROAD DIST. NO.		ILLINOIS NON-FEDERAL AID PROJECT		

SUMMARY OF QUANTITIES

CONSTRUCTION CODE TYPE: C000

URBAN
100% STATE
TOTAL
QUANTITY

CODE NO.	ITEM	UNIT	TOTAL QUANTITY
20201200	REMOVAL AND DISPOSAL OF UNSUITABLE MATERIAL	CU YD	1200
20400800	FURNISHED EXCAVATION	CU YD	100
21400100	GRADING AND SHAPING DITCHES	FOOT	3035
25000210	SEEDING, CLASS 2A	ACRE	1.4
25000400	NITROGEN FERTILIZER NUTRIENT	POUND	126
25000500	PHOSPHORUS FERTILIZER NUTRIENT	POUND	126
25000600	POTASSIUM FERTILIZER NUTRIENT	POUND	126
25100115	MULCH, METHOD 2	ACRE	1.4
28000250	TEMPORARY EROSION CONTROL SEEDING	POUND	150
28000300	TEMPORARY DITCH CHECKS	EACH	12
67100100	MOBILIZATION	L SUM	1
70100305	TRAFFIC CONTROL AND PROTECTION, STANDARD 701400	L SUM	1
70100700	TRAFFIC CONTROL AND PROTECTION, STANDARD 701406	L SUM	1
X0549200	CLEANING PAVED DITCH	FOOT	787

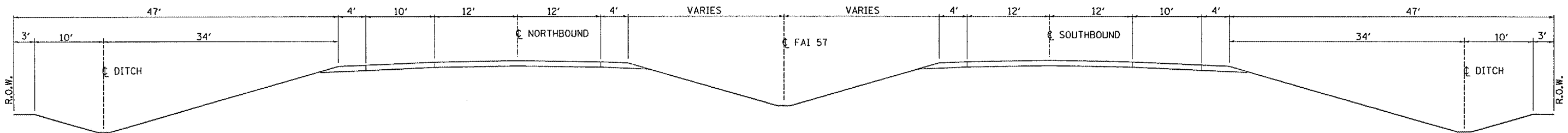
FILE NAME: CM\AIN05\CM312\DETAILS.DGN

REVISIONS	
NAME	DATE

ILLINOIS DEPARTMENT OF TRANSPORTATION
SUMMARY OF QUANTITIES

SCALE: VERT. DRAWN BY: CRS
 HORIZ. CHECKED BY: RW
 DATE: 01/13/05

F.A.I. RTE.	SECTION	COUNTY	TOTAL SHEETS	SHEET NO.
57	146-3)T	KANKAKEE	39	4
FED. ROAD DIST. NO.		ILLINOIS	NON-FEDERAL AID PROJECT	



TYPICAL SECTION – KANKAKEE COUNTY
STA. 144 + 78 TO STA. 183 + 00

FILE NAME:CM31N05/CM312/DETAILS.DGN

REVISIONS	
NAME	DATE

ILLINOIS DEPARTMENT OF TRANSPORTATION



TYPICAL SECTION

SCALE: VERT. DRAWN BY: CRS
 HORIZ. CHECKED BY: RW
 DATE: 01/13/05

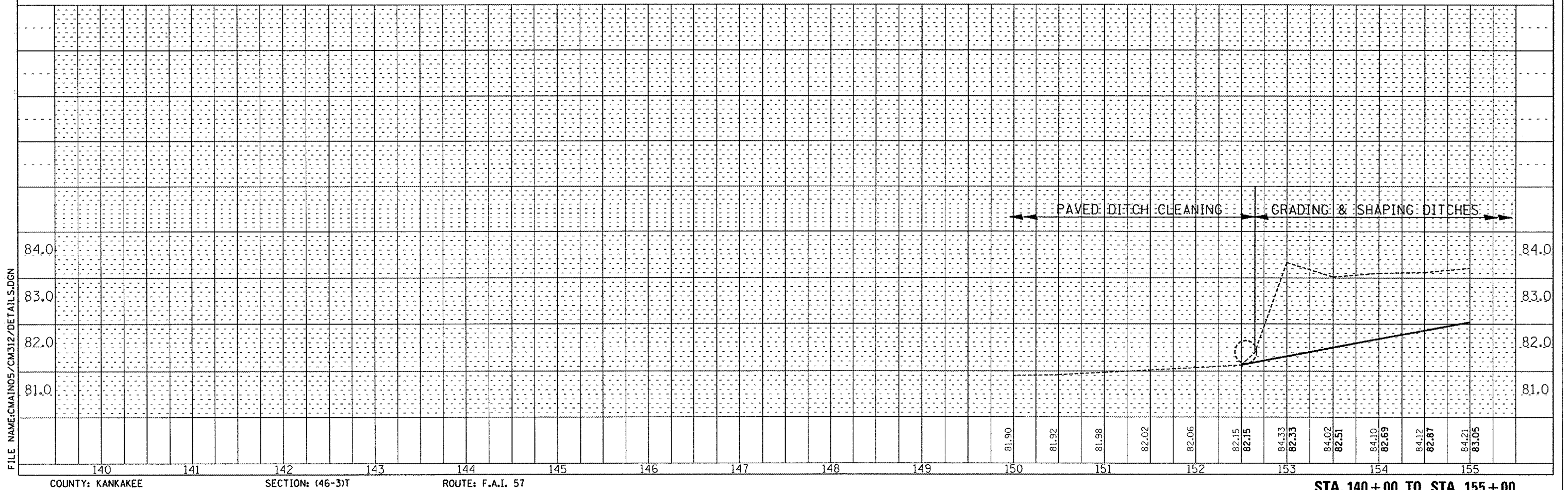
BM 1 SOUTHWEST BOLT OF EAST AMTRAK SIGN FOUNDATION
 STA. 152+36 ±30' RT ELEVATION: 100.00

CONTRACT NO. 66512

F.A.I. RTE.	SECTION	COUNTY	TOTAL SHEETS	SHEET NO.
57	146-31T	KANKAKEE	39	5
FED. ROAD DIST. NO. ILLINOIS		NON-FEDERAL AID PROJECT		



SECTION 46-3 KANKAKEE COUNTY




FILE NAME:CM312/DETAILS.DGN

F.A.I. RTE.	SECTION	COUNTY	TOTAL SHEETS	SHEET NO.
57	146-31T	KANKAKEE	39	6
FED. ROAD DIST. NO. - ILLINOIS		NON-FEDERAL AID PROJECT		

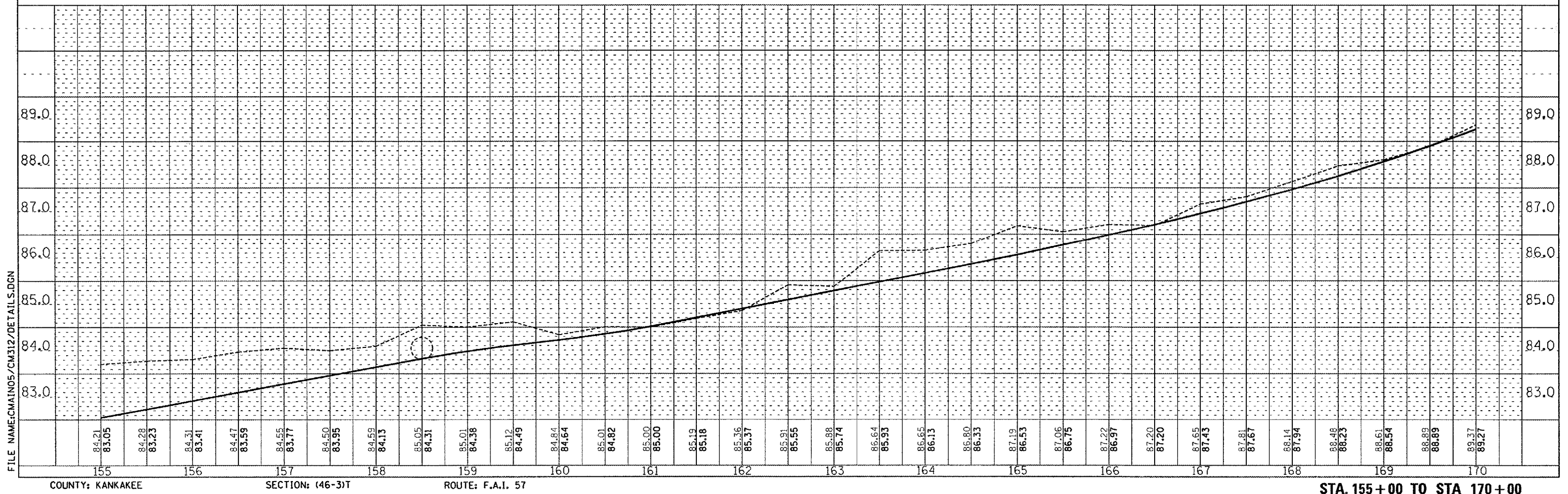


MATCH LINE STA. 155+00

MATCH LINE STA. 170+00



SECTION 46-3 KANKAKEE COUNTY



FILE NAME: CM312/DETAILS.DGN


COUNTY: KANKAKEE

SECTION: (46-3)T

ROUTE: F.A.I. 57

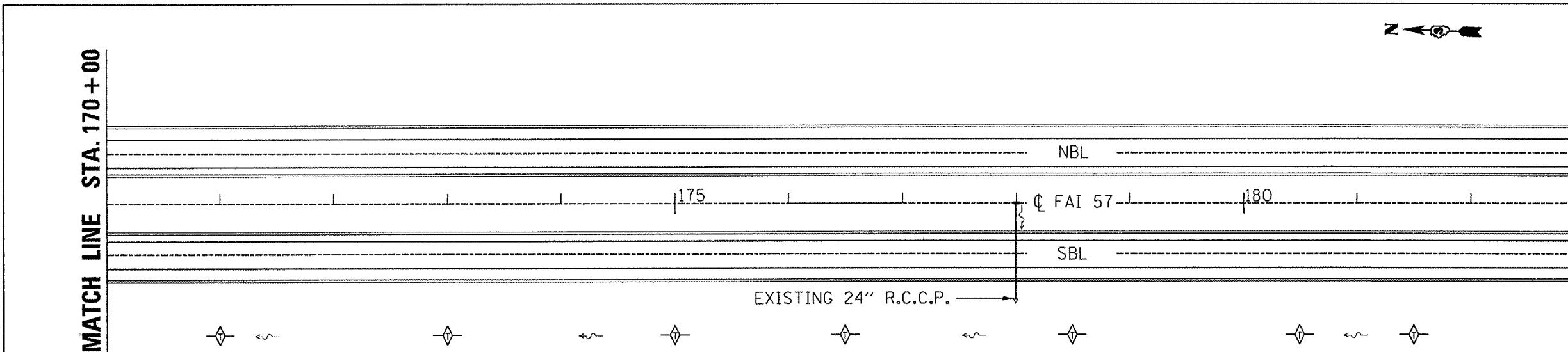
STA. 155+00 TO STA 170+00

F.A.I. RTE.	SECTION	COUNTY	TOTAL SHEETS	SHEET NO.
57	(46-3)T	KANKAKEE	39	7
FED. ROAD DIST. NO. -		ILLINOIS	NON-FEDERAL AID PROJECT	

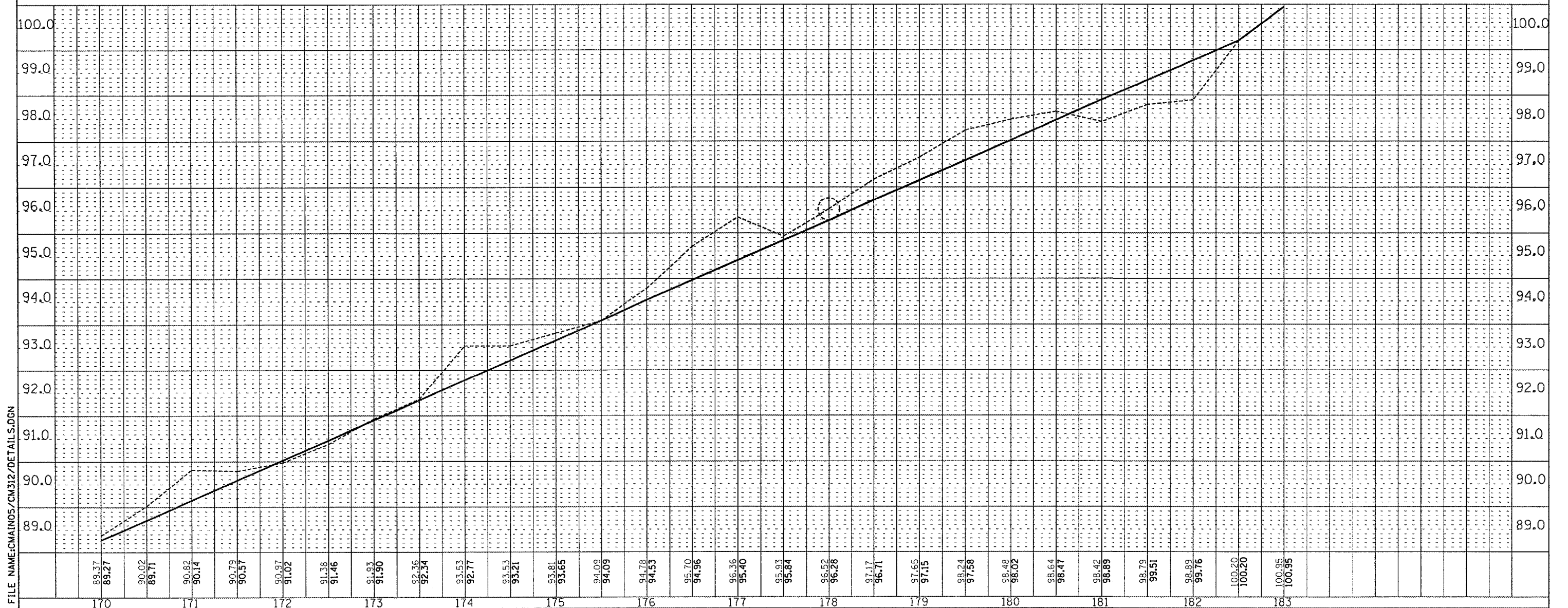


MATCH LINE STA. 170 + 00

MATCH LINE STA. 183 + 00



SECTION 46-3 KANKAKEE COUNTY



FILE NAME: CM312/DETAILS.DGN

COUNTY: KANKAKEE

SECTION: (46-3)T

ROUTE: F.A.I. 57

STA. 170 + 00 TO STA 183 + 00

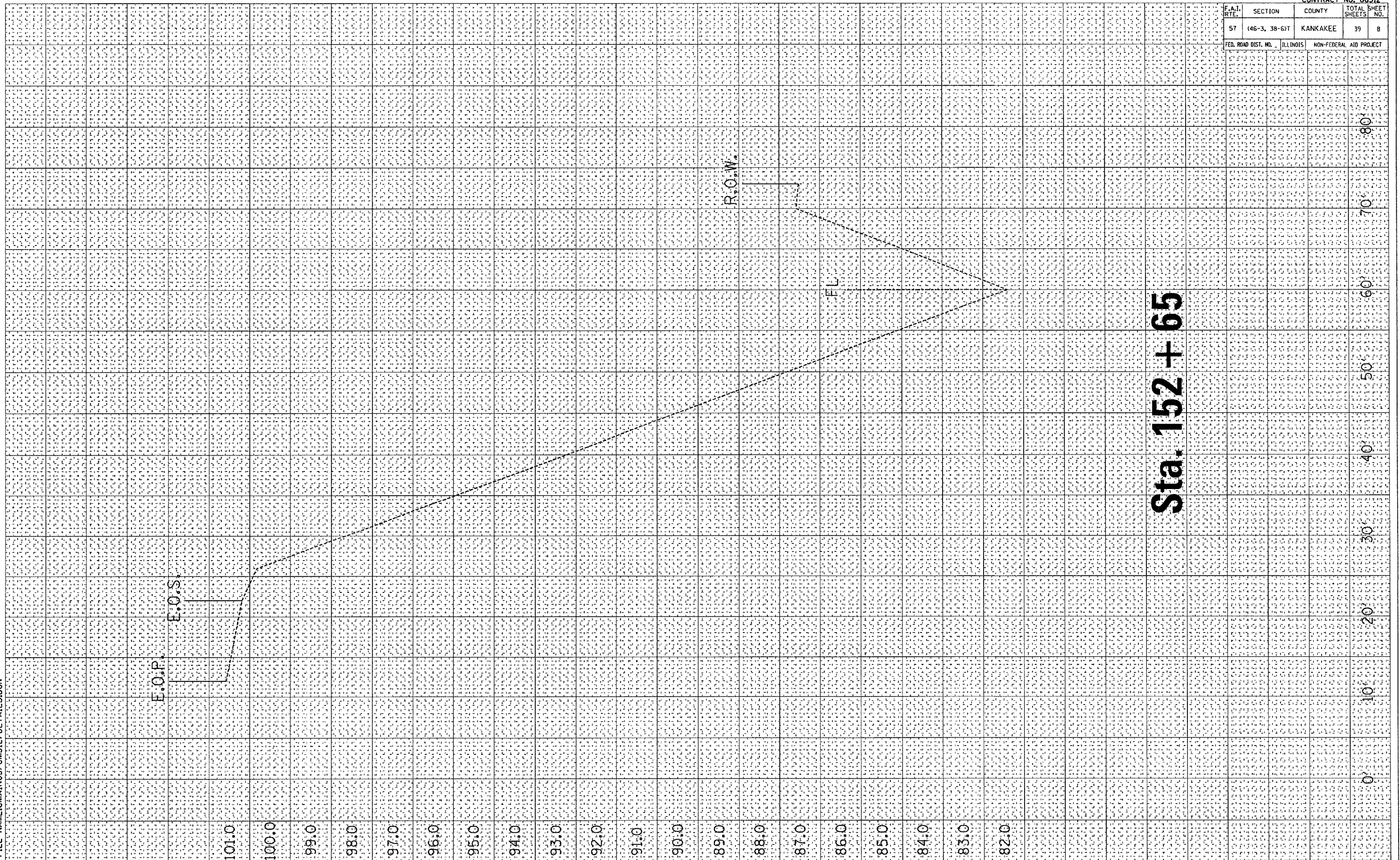
FILE NAME:CM312/DETAILS.DGN

COUNTY: KANKAKEE

SECTION: (46-3)T

ROUTE: F.A.I. 57

CONTRACT NO. 66512			
F.A.I. RTE.	SECTION	COUNTY	TOTAL SHEET NO.
57	(46-3, 38-6)T	KANKAKEE	39
FED. ROAD DIST. NO.	ILLINOIS	NON-FEDERAL AID PROJECT	



Sta. 152 + 65

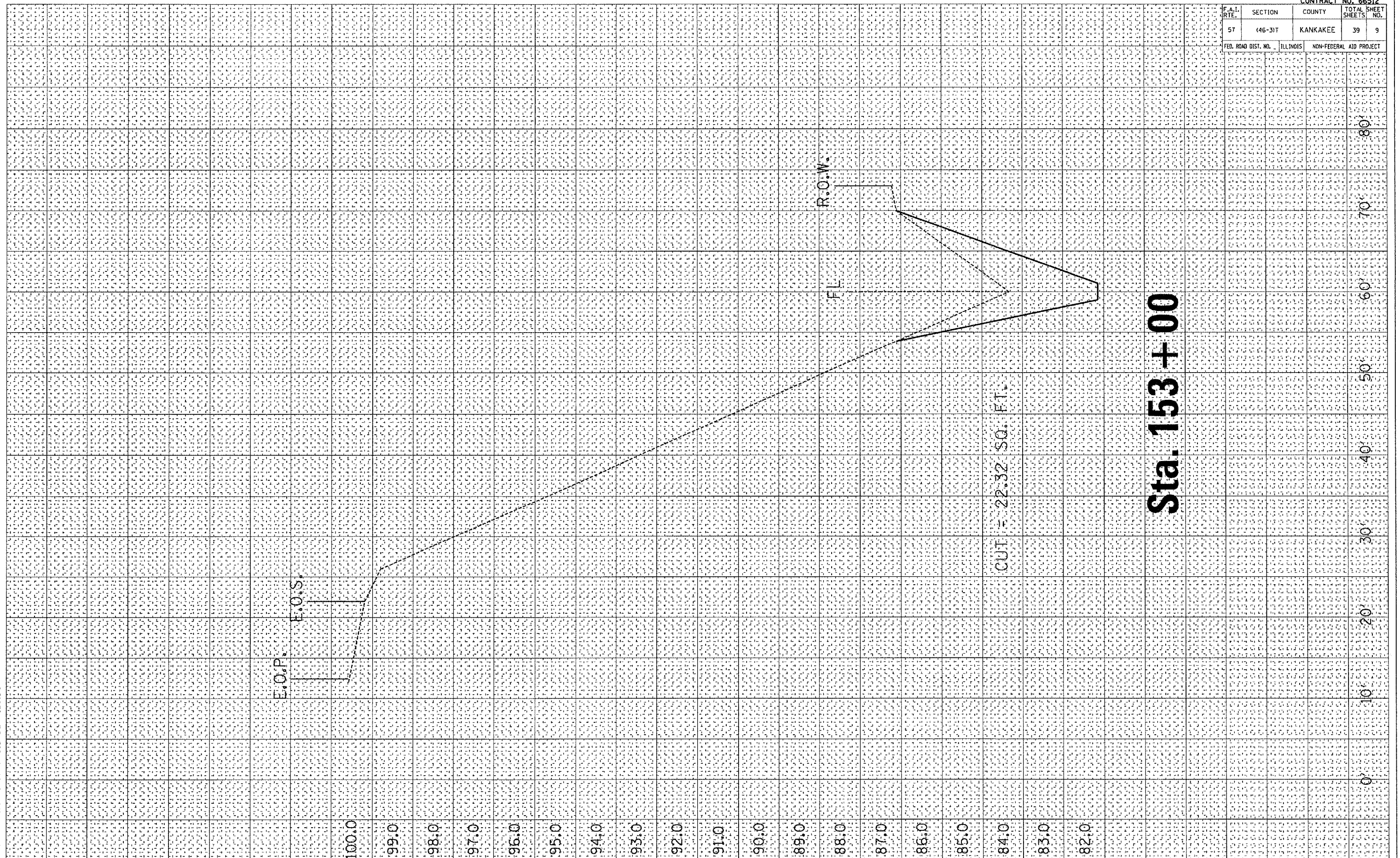
FILE NAME:CM312/DETAILS.DGN

COUNTY: KANKAKEE

SECTION: (46-3)T

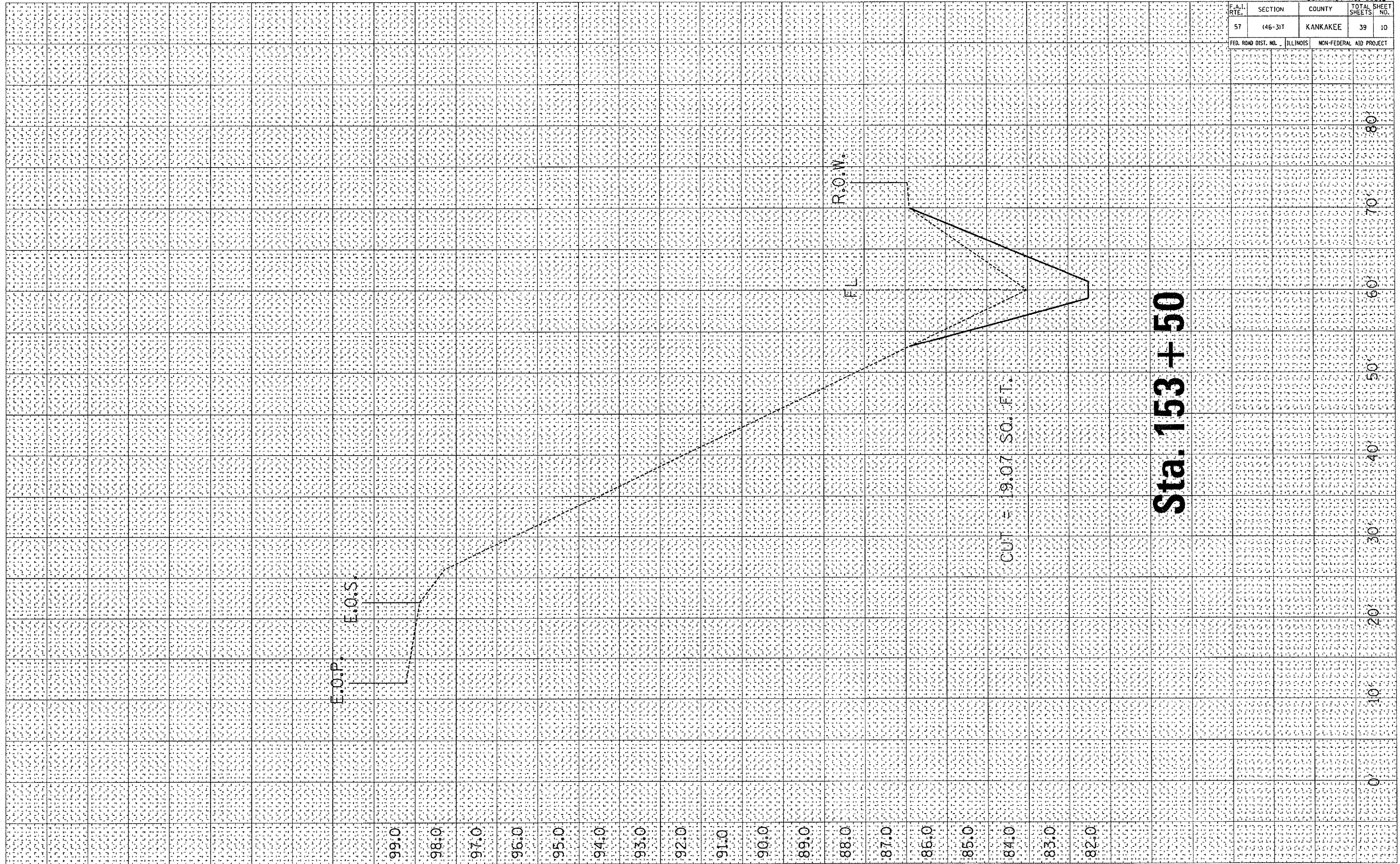
ROUTE: F.A.I. 57

CONTRACT NO. 66512			
F.A.I. RTE.	SECTION	COUNTY	TOTAL SHEET NO.
57	(46-3)T	KANKAKEE	39 9
FED. ROAD DIST. NO.	ILLINOIS	NON-FEDERAL AID PROJECT	



Sta. 153 + 00

CONTRACT NO. 66512			
F.A.I. RTE.	SECTION	COUNTY	TOTAL SHEET NO.
57	(46-3)T	KANKAKEE	39 10
FED. ROAD DIST. NO.	ILLINOIS	NON-FEDERAL AID PROJECT	



Sta. 153 + 50

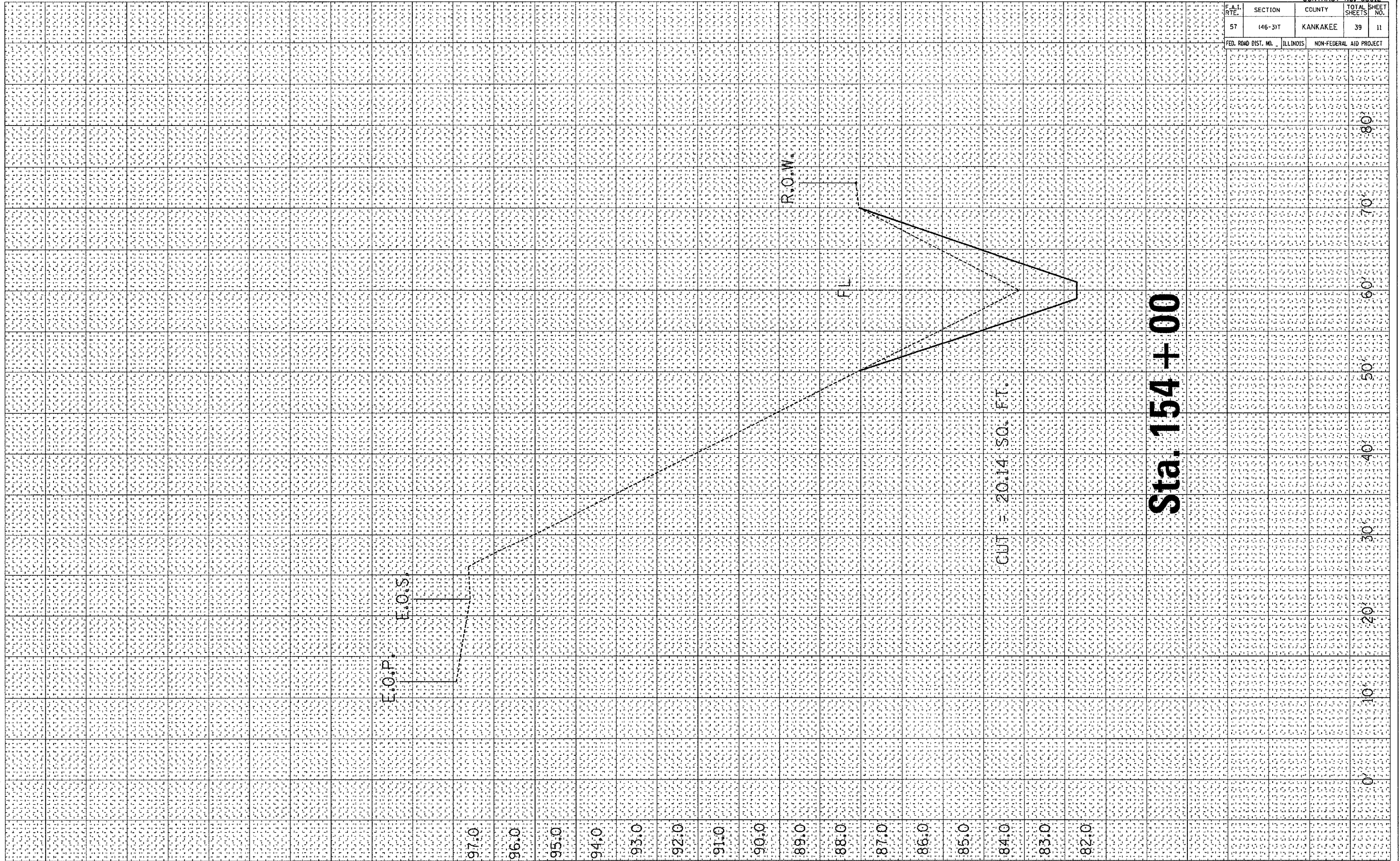
FILE NAME: C:\MAINOS\CM312\DETAIL S.DGN

COUNTY: KANKAKEE

SECTION: (46-3)T

ROUTE: F.A.I. 57

CONTRACT NO. 66512				
F.A.I. RTE.	SECTION	COUNTY	TOTAL SHEETS	SHEET NO.
57	(46-3)T	KANKAKEE	39	11
FED. ROAD DIST. NO.	ILLINOIS	NON-FEDERAL AID PROJECT		



Sta. 154 + 00

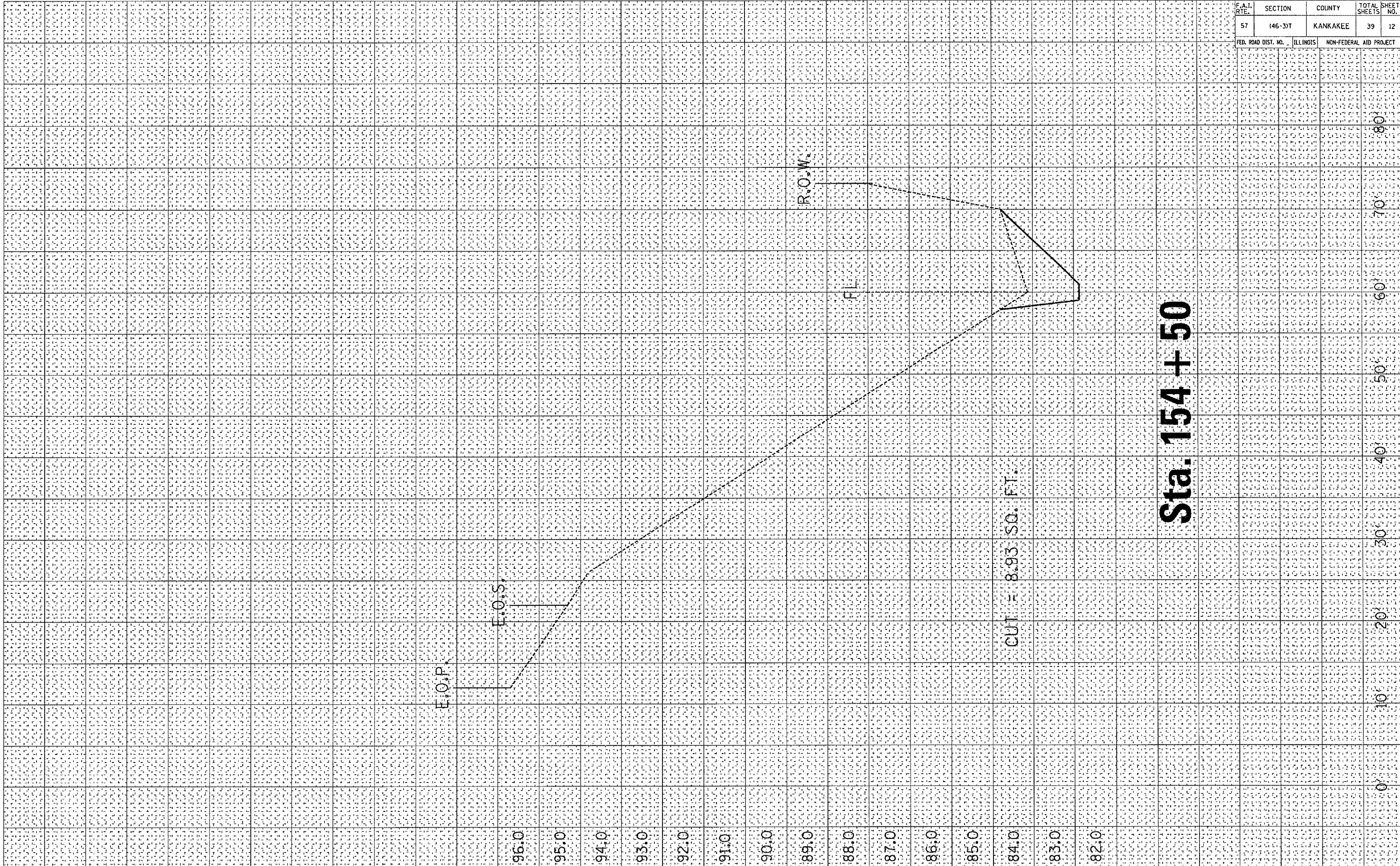
FILE NAME:CM3105/CM312/DETAILS.DGN

COUNTY: KANKAKEE

SECTION: (46-3)T

ROUTE: F.A.I. 57

CONTRACT NO. 66512			
F.A.I. RTE.	SECTION	COUNTY	TOTAL SHEET NO.
57	(46-3)T	KANKAKEE	39 12
FED. ROAD DIST. NO.	ILLINOIS	NON-FEDERAL AID PROJECT	



Sta. 154 + 50

96.0
95.0
94.0
93.0
92.0
91.0
90.0
89.0
88.0
87.0
86.0
85.0
84.0
83.0
82.0
10
20
30
40
50
60
70
80

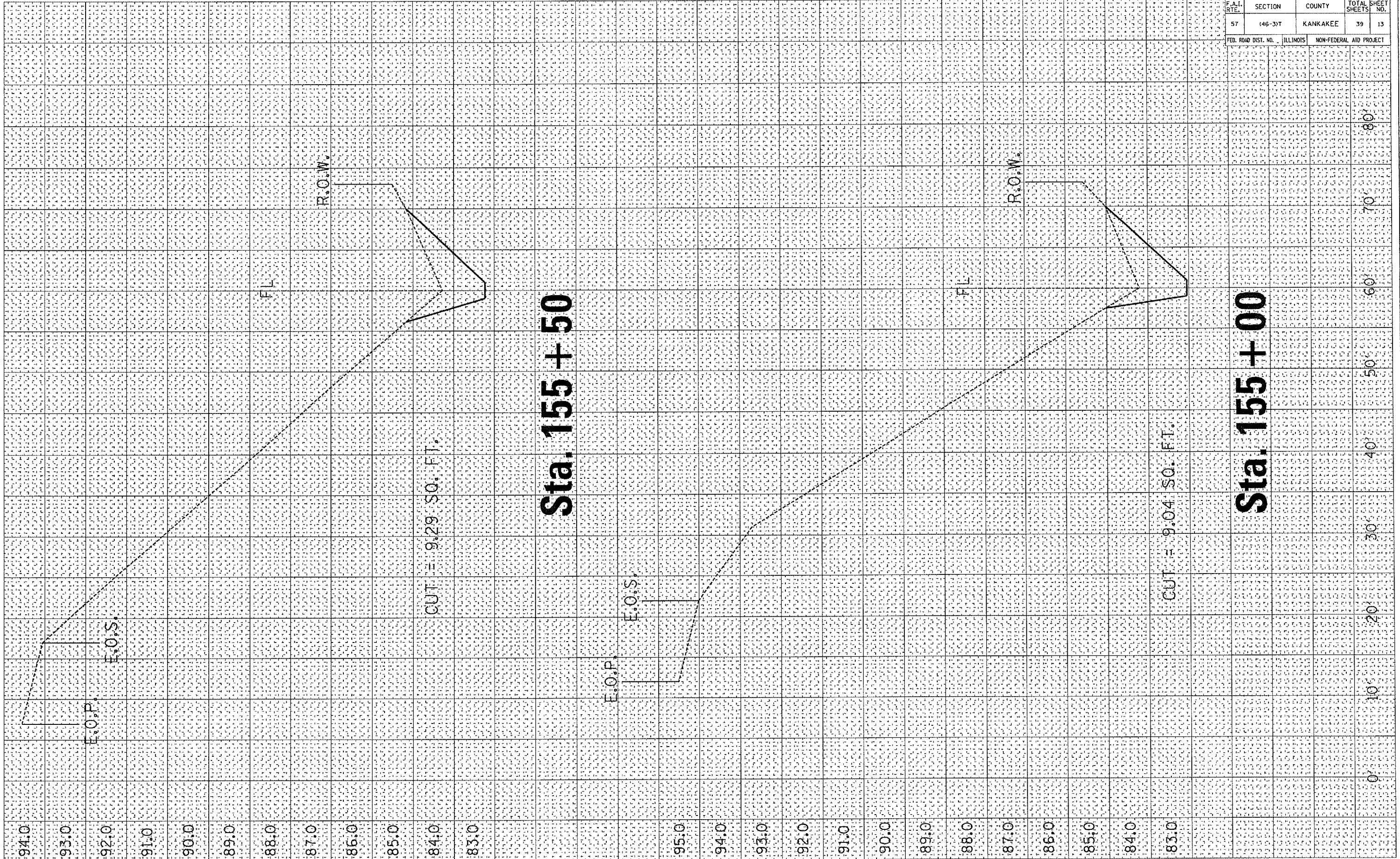
FILE NAME:CM312/CM312/DETAILS.DGN

COUNTY: KANKAKEE

SECTION: (46-3)T

ROUTE: F.A.I. 57

CONTRACT NO. 66512				
F.A.I. RTE.	SECTION	COUNTY	TOTAL SHEET NO.	
57	(46-3)T	KANKAKEE	39	13
FED. ROAD DIST. NO.	ILLINOIS	NON-FEDERAL AID PROJECT		



Sta. 155 + 50

CUT = 9.29 SO. FT.

Sta. 155 + 00

CUT = 9.04 SO. FT.

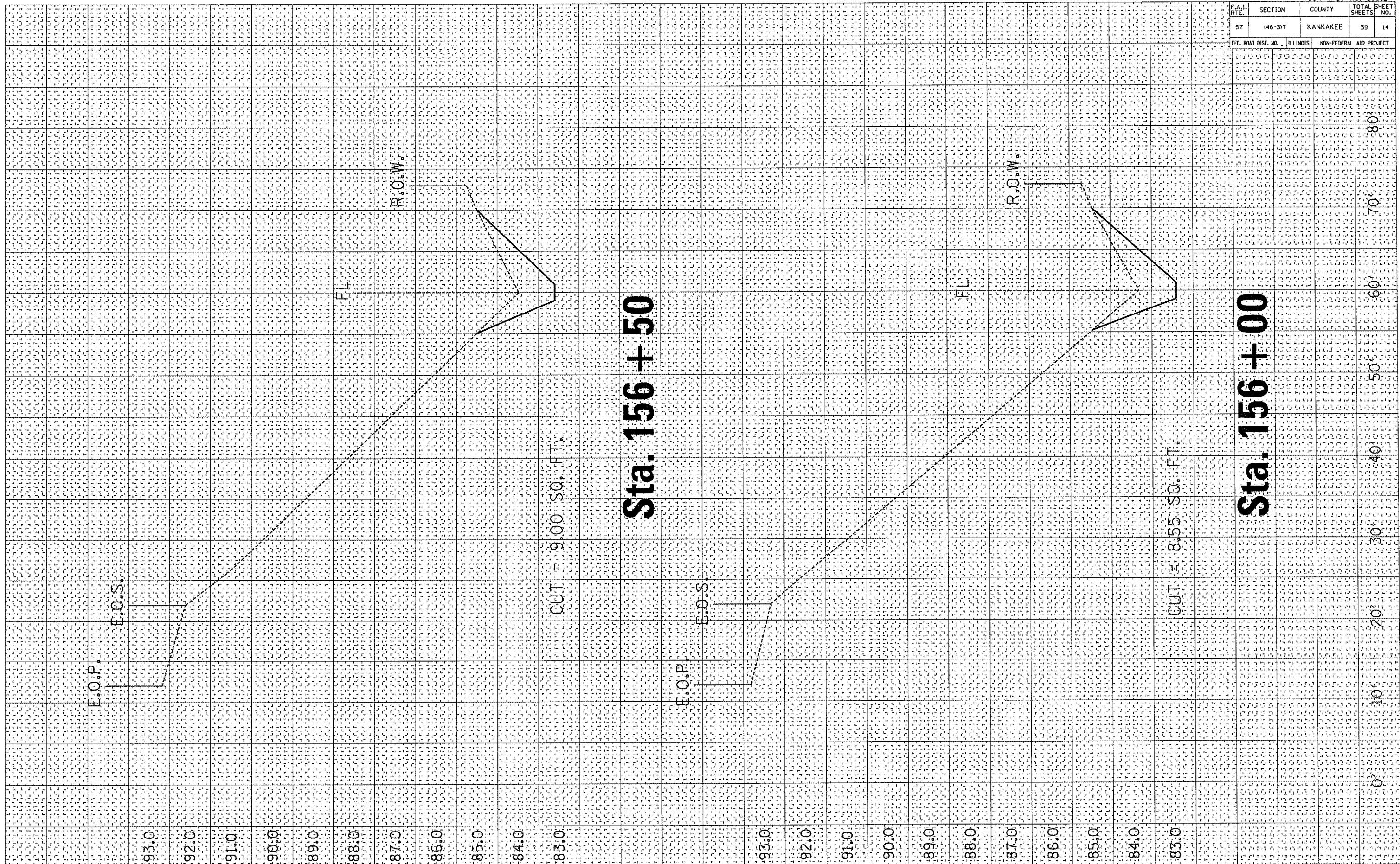
FILE NAME:CM312/DETAILS.DGN

COUNTY: KANKAKEE

SECTION: (46-3)T

ROUTE: F.A.I. 57

CONTRACT NO. 66512				
F.A.I. RTE.	SECTION	COUNTY	TOTAL SHEETS	SHEET NO.
57	(46-3)T	KANKAKEE	39	14
FED. ROAD DIST. NO.		ILLINOIS	NON-FEDERAL AID PROJECT	



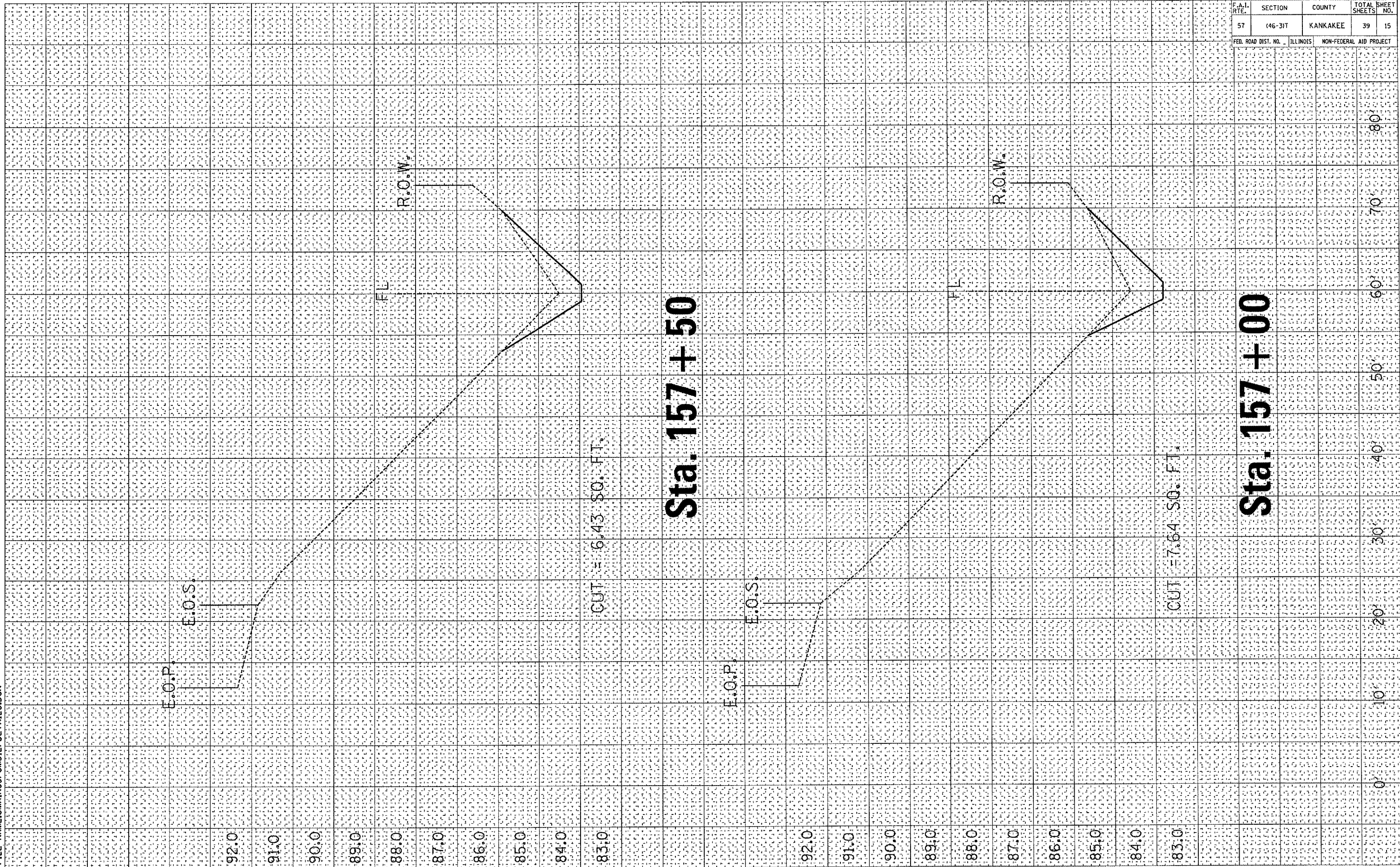
FILE NAME:CM312/DETAILS.DGN

COUNTY: KANKAKEE

SECTION: (46-3)T

ROUTE: F.A.I. 57

CONTRACT NO. 66512				
F.A.I. RTE.	SECTION	COUNTY	TOTAL SHEETS	SHEET NO.
57	(46-3)T	KANKAKEE	39	15
FED. ROAD DIST. NO.	ILLINOIS	NON-FEDERAL AID PROJECT		



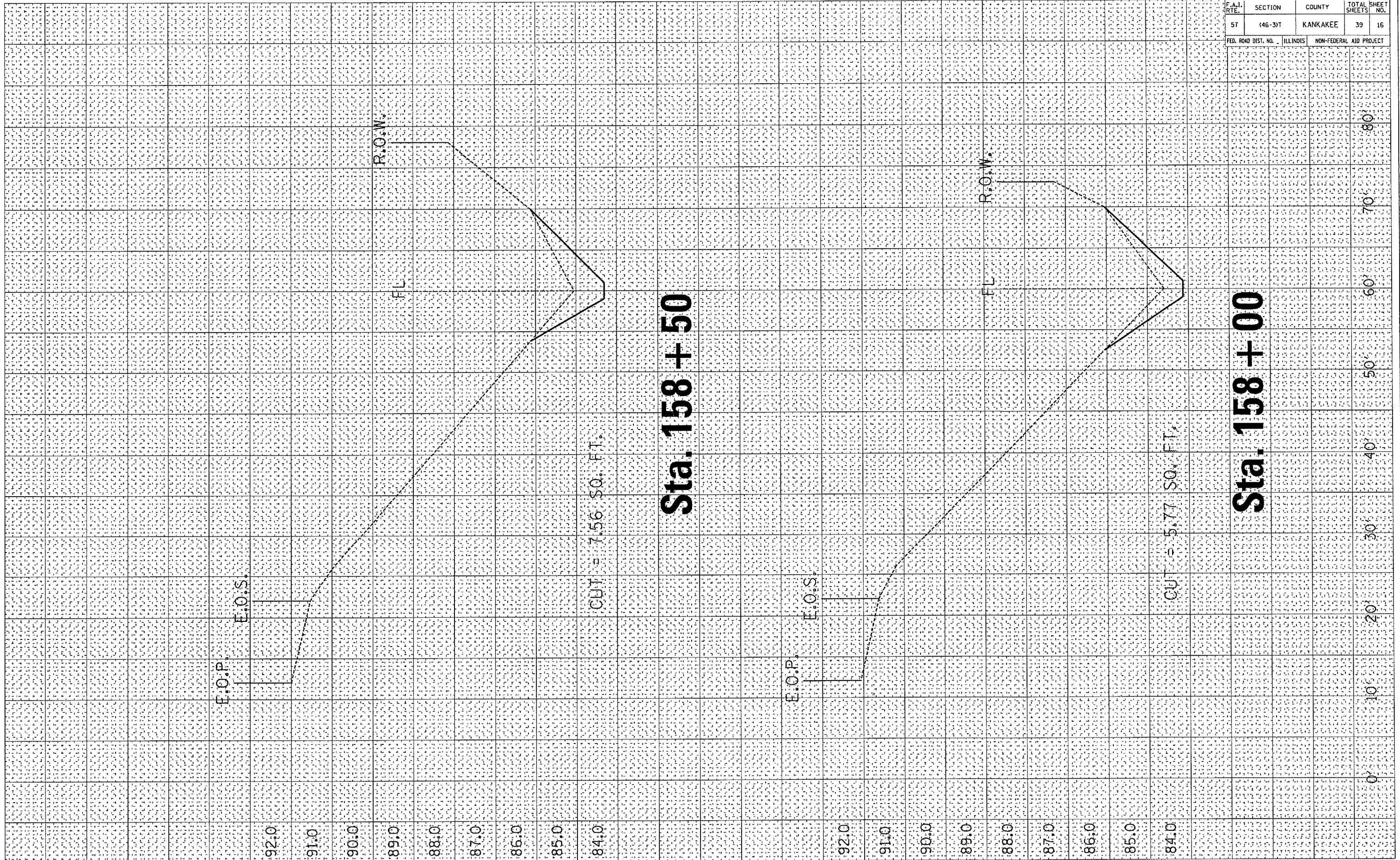
FILE NAME:CM312/DETAILS.DGN

COUNTY: KANKAKEE

SECTION: (46-3)T

ROUTE: F.A.I. 57

CONTRACT NO. 66512				
F.A.I. RTE.	SECTION	COUNTY	TOTAL SHEETS	SHEET NO.
57	(46-3)T	KANKAKEE	39	16
FED. ROAD DIST. NO.	ILLINOIS	NON-FEDERAL AID PROJECT		



Sta. 158 + 50

Sta. 158 + 00

CUT = 7.56 SQ. FT.

CUT = 5.77 SQ. FT.

E.O.P.
E.O.S.

E.O.P.
E.O.S.

R.O.W.

R.O.W.

FL

FL

92.0

91.0

90.0

89.0

88.0

87.0

86.0

85.0

84.0

92.0

91.0

90.0

89.0

88.0

87.0

86.0

85.0

84.0

0

10

20

30

40

50

60

70

80

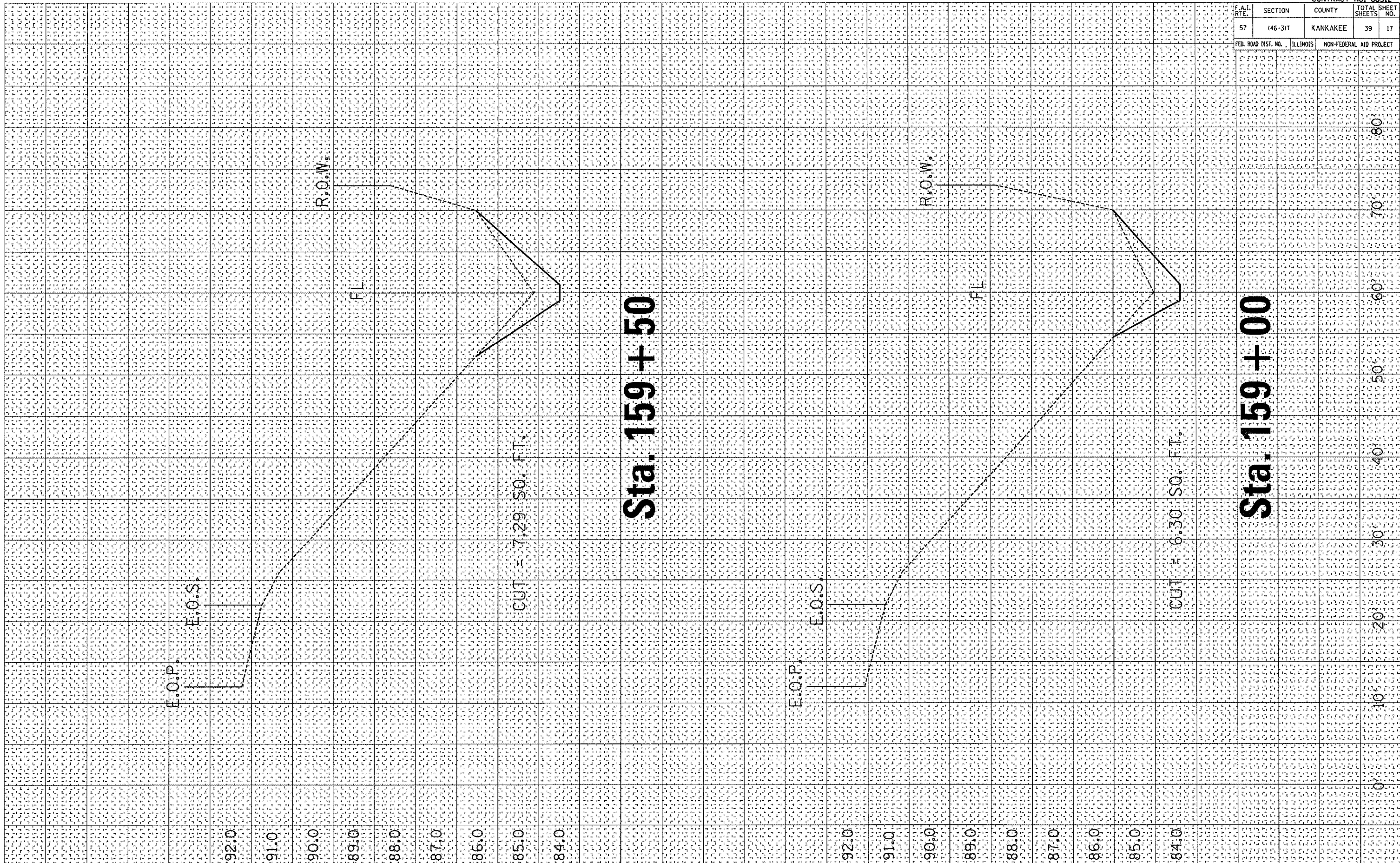
FILE NAME: C:\MAIN\5\CM312\DETAILS.DGN

COUNTY: KANKAKEE

SECTION: (46-3)T

ROUTE: F.A.I. 57

CONTRACT NO. 66512			
F.A.I. RTE.	SECTION	COUNTY	TOTAL SHEET SHEETS NO.
57	(46-3)T	KANKAKEE	39 17
FED. ROAD DIST. NO.	ILLINOIS	NON-FEDERAL AID PROJECT	



Sta. 159 + 50

Sta. 159 + 00

60

70

60

50

40

30

20

10

0

FILE NAME:CM312/DETAILS.DGN

COUNTY: KANKAKEE

SECTION: (46-3)T

ROUTE: F.A.I. 57

CONTRACT NO. 66512			
F.A.I. RTE.	SECTION	COUNTY	TOTAL SHEET NO.
57	(46-3)T	KANKAKEE	39 18
FED. ROAD DIST. NO.	ILLINOIS	NON-FEDERAL AID PROJECT	



92.0
91.0
90.0
89.0
88.0
87.0
86.0
85.0
84.0

92.0
91.0
90.0
89.0
88.0
87.0
86.0
85.0
84.0

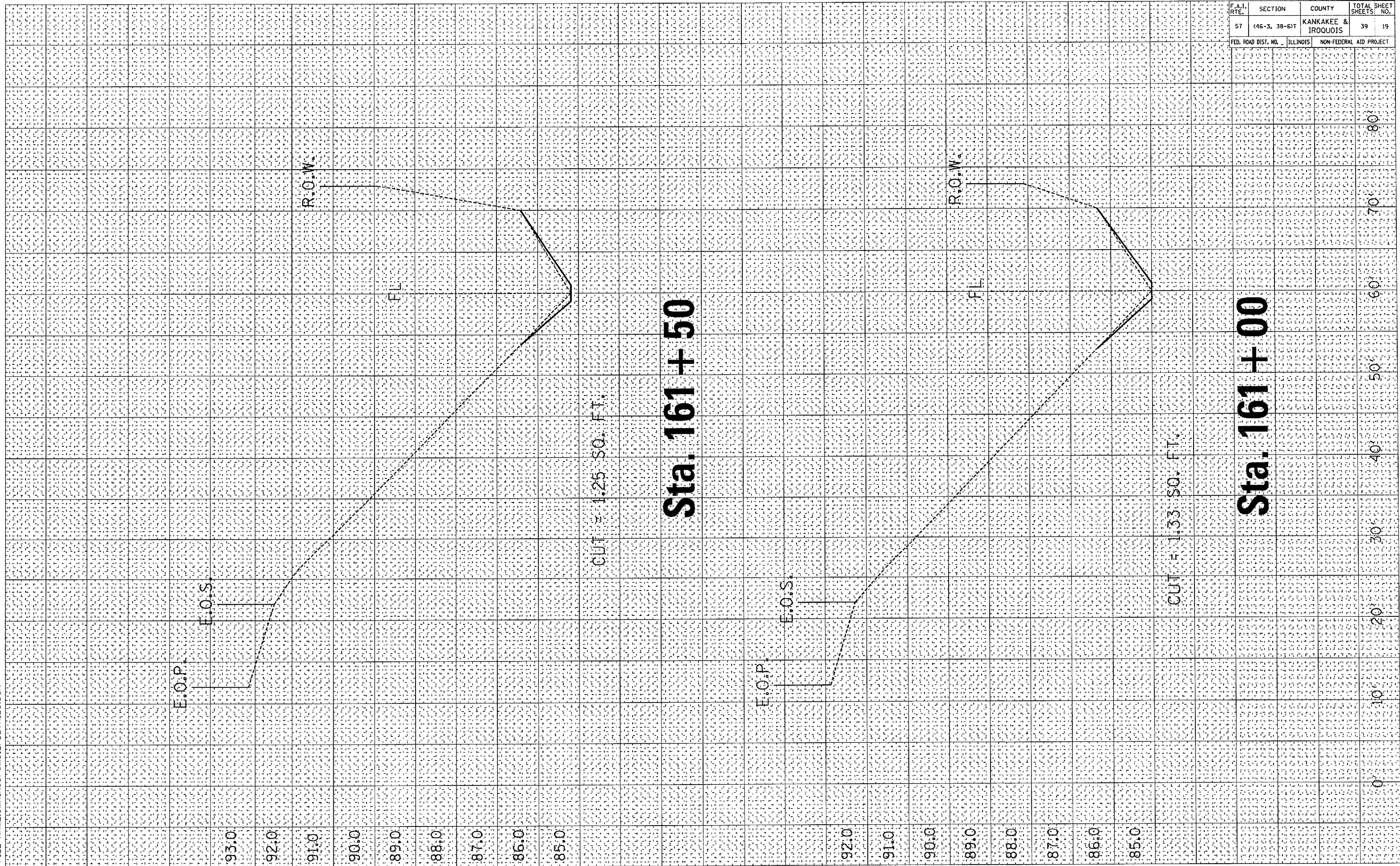
FILE NAME: CMA1N05/CM312/DETAILS.DGN

COUNTY: KANKAKEE

SECTION: (46-3)T

ROUTE: F.A.I. 57

CONTRACT NO. 66512			
F.A.I. RTE.	SECTION	COUNTY	TOTAL SHEET NO.
57	(46-3, 38-5)T	KANKAKEE & IROQUOIS	39 19
FED. ROAD DIST. NO.	ILLINOIS	NON-FEDERAL	AID PROJECT



CUT = 1.25 SO. FT.

Sta. 161+50

CUT = 1.33 SO. FT.

Sta. 161+00

0 10' 20' 30' 40' 50' 60' 70' 80'

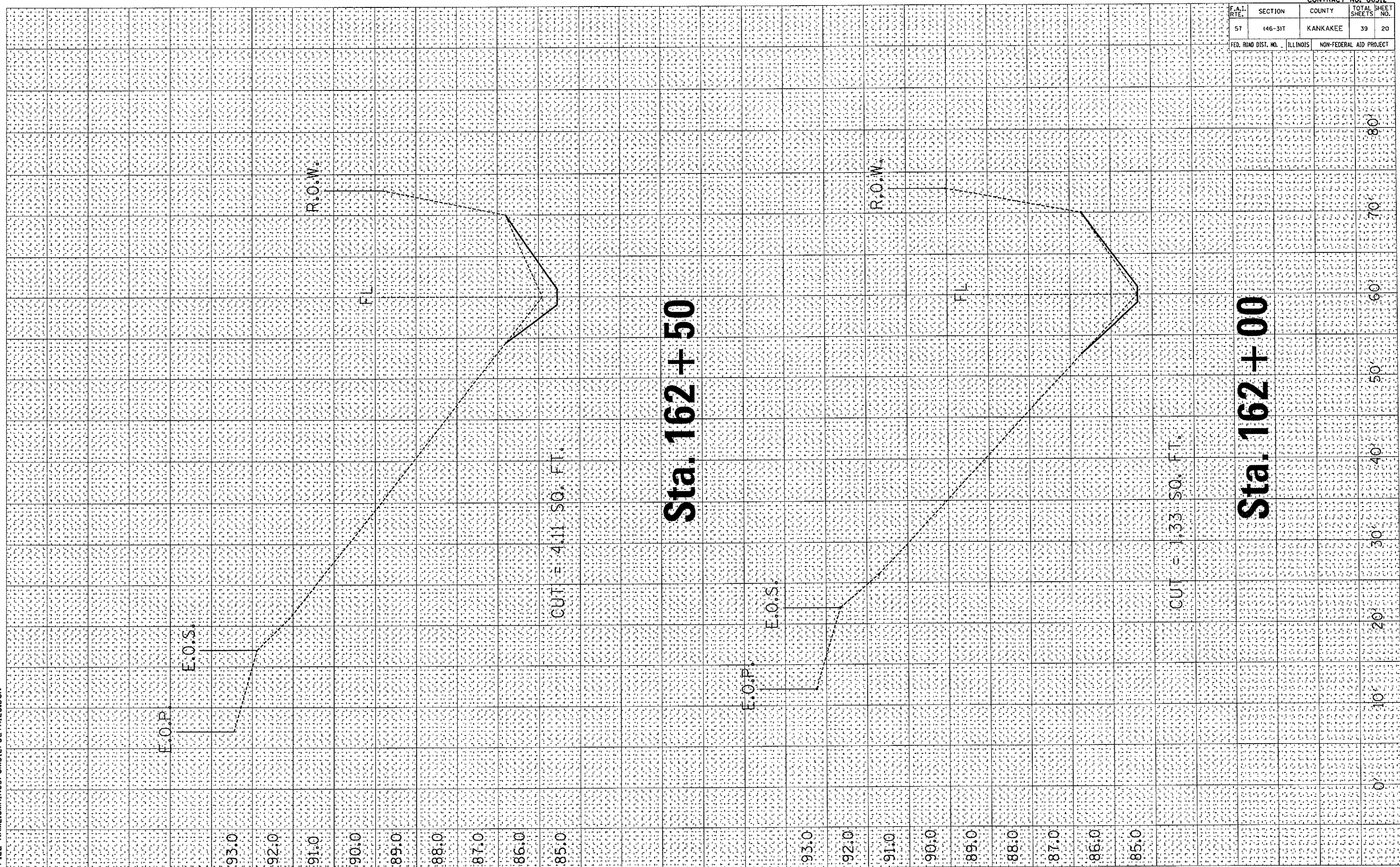
FILE NAME:CM312/DETAILS.DGN

COUNTY: KANKAKEE

SECTION: (46-3)T

ROUTE: F.A.I. 57

CONTRACT NO. 66512			
F.A.I. RTE.	SECTION	COUNTY	TOTAL SHEET NO.
57	(46-3)T	KANKAKEE	39 20
FED. ROAD DIST. NO.	ILLINOIS	NON-FEDERAL	AID PROJECT



Sta. 162 + 50

Sta. 162 + 00

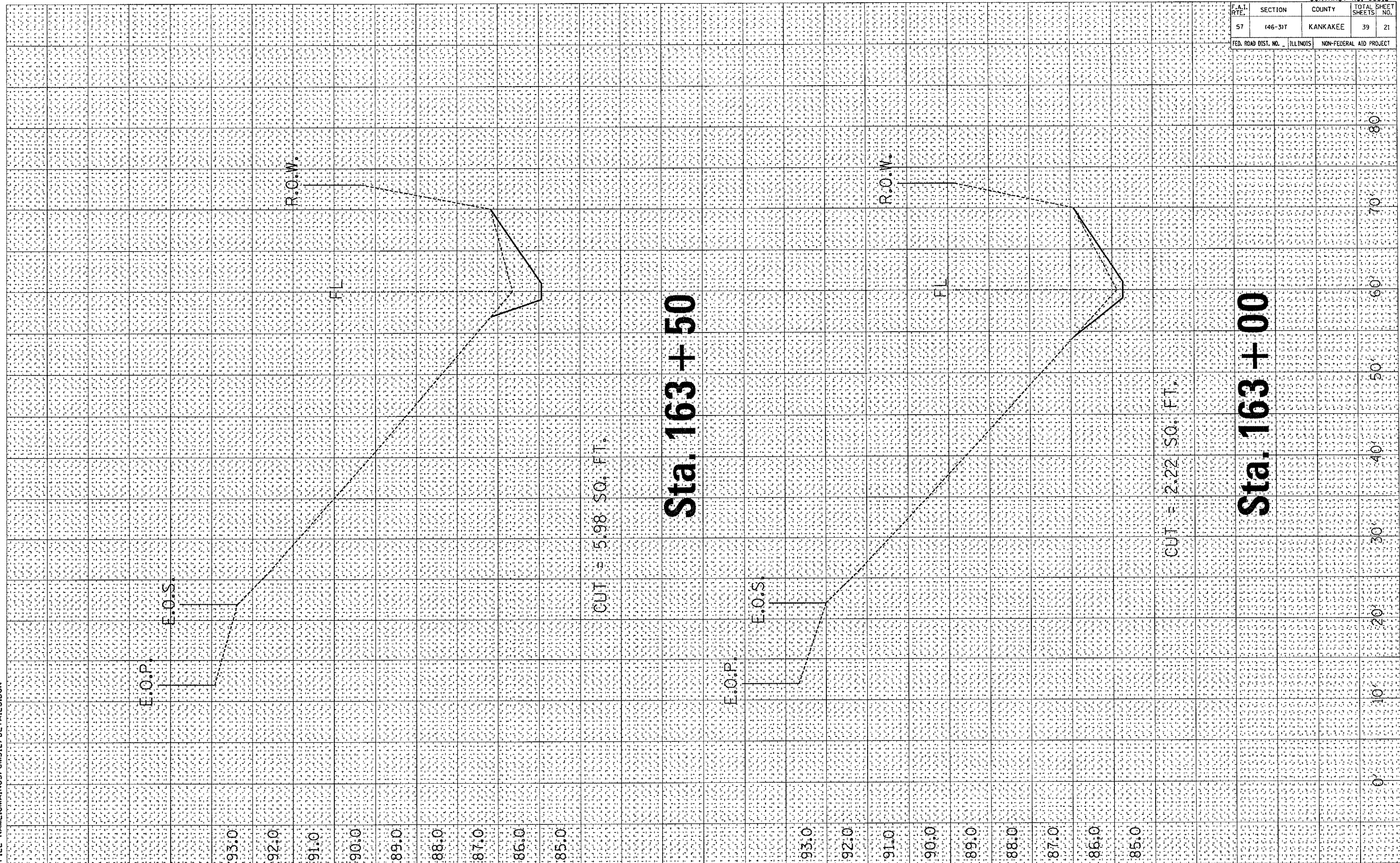
FILE NAME:CM31N05/CM312/DETAILS.DGN

COUNTY: KANKAKEE

SECTION: (46-3)T

ROUTE: F.A.I. 57

CONTRACT NO. 66512			
F.A.I. ROUTE	SECTION	COUNTY	TOTAL SHEET SHEETS NO.
57	(46-3)T	KANKAKEE	39 21
FED. ROAD DIST. NO.	ILLINOIS	NON-FEDERAL AID PROJECT	



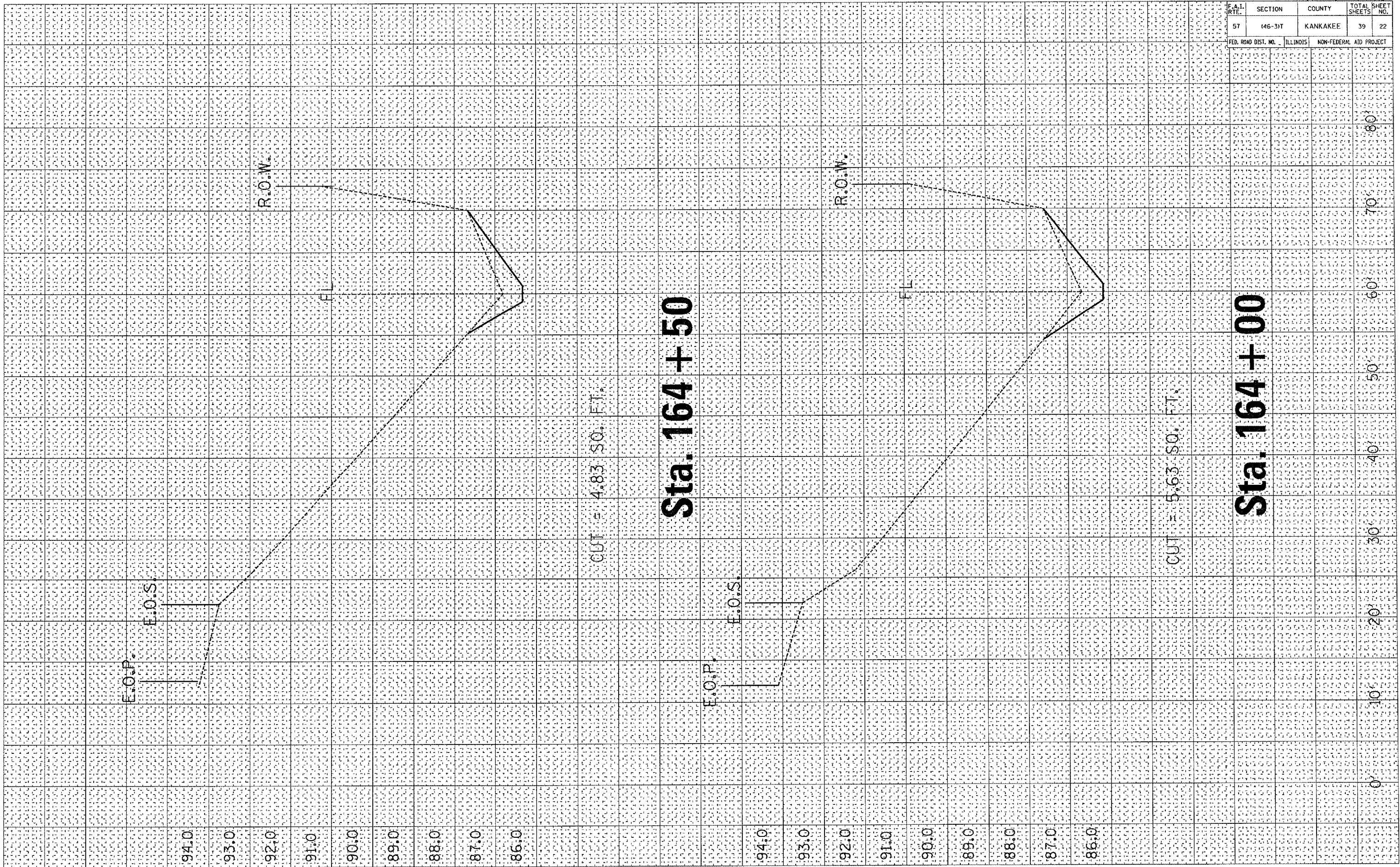
FILE NAME: CM312/DETAILS.DGN

COUNTY: KANKAKEE

SECTION: (46-3)T

ROUTE: F.A.I. 57

CONTRACT NO. 66512				
F.A.I. RTE.	SECTION	COUNTY	TOTAL SHEET NO.	
57	(46-3)T	KANKAKEE	39	22
FED. ROAD DIST. NO.		ILLINOIS	NON-FEDERAL AID PROJECT	



Sta. 164 + 50

Sta. 164 + 00

CUT = 4.83 SO. FT.

CUT = 5.63 SO. FT.

E.O.P.
E.O.S.

E.O.P.
E.O.S.

R.O.W.

R.O.W.

94.0

93.0

92.0

91.0

90.0

89.0

88.0

87.0

86.0

94.0

93.0

92.0

91.0

90.0

89.0

88.0

87.0

86.0

0

10

20

30

40

50

60

70

80

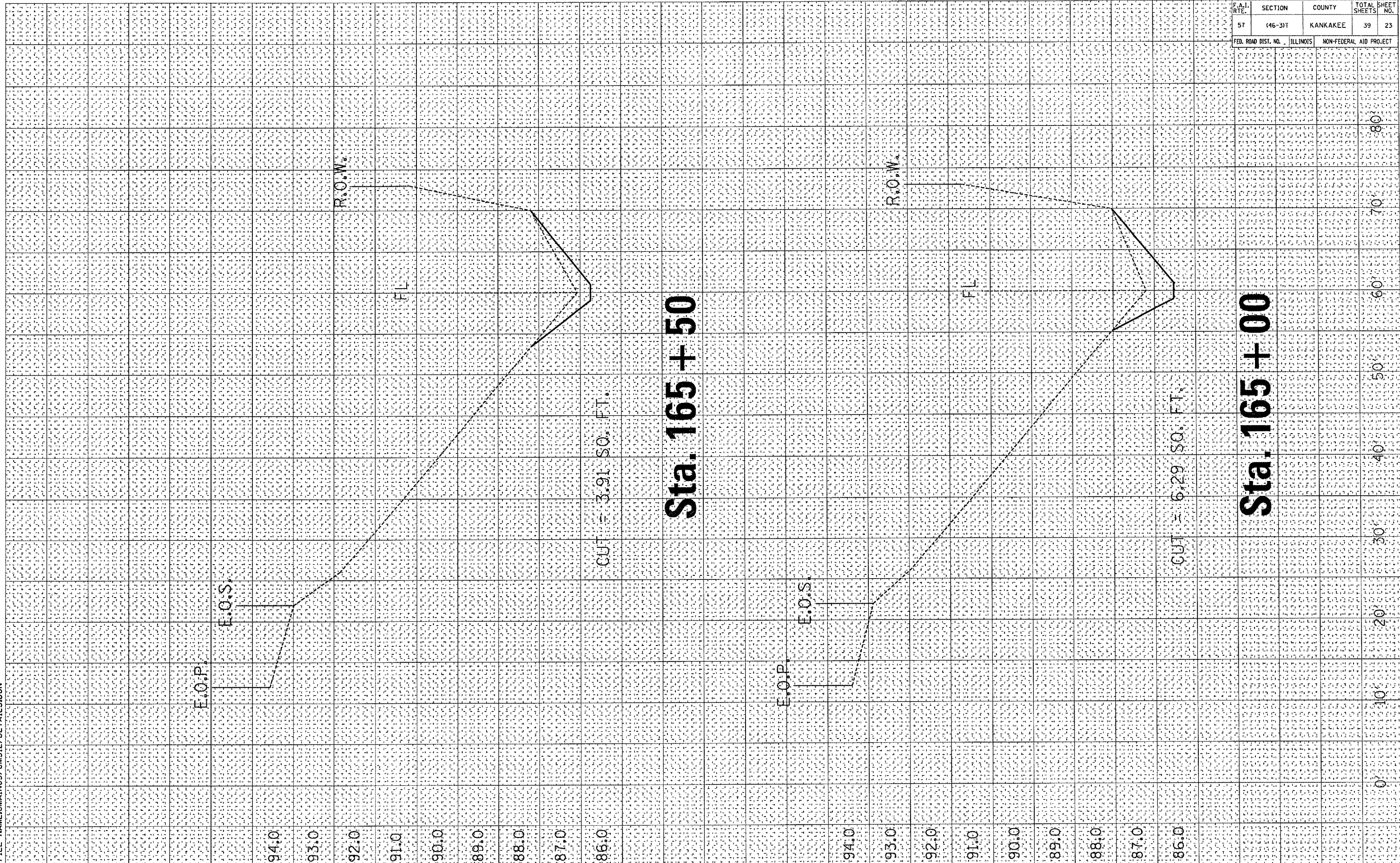
FILE NAME:CM312/DETAILS.DGN

COUNTY: KANKAKEE

SECTION: (46-3)T

ROUTE: F.A.I. 57

CONTRACT NO. 65512				
F.A.I. RATE	SECTION	COUNTY	TOTAL SHEETS	SHEET NO.
57	(46-3)T	KANKAKEE	39	23
FED. ROAD DIST. NO.	ILLINOIS	NON-FEDERAL AID PROJECT		



Sta. 165 + 50

Sta. 165 + 00

CUT = 3.91 SQ. FT.

CUT = 6.29 SQ. FT.

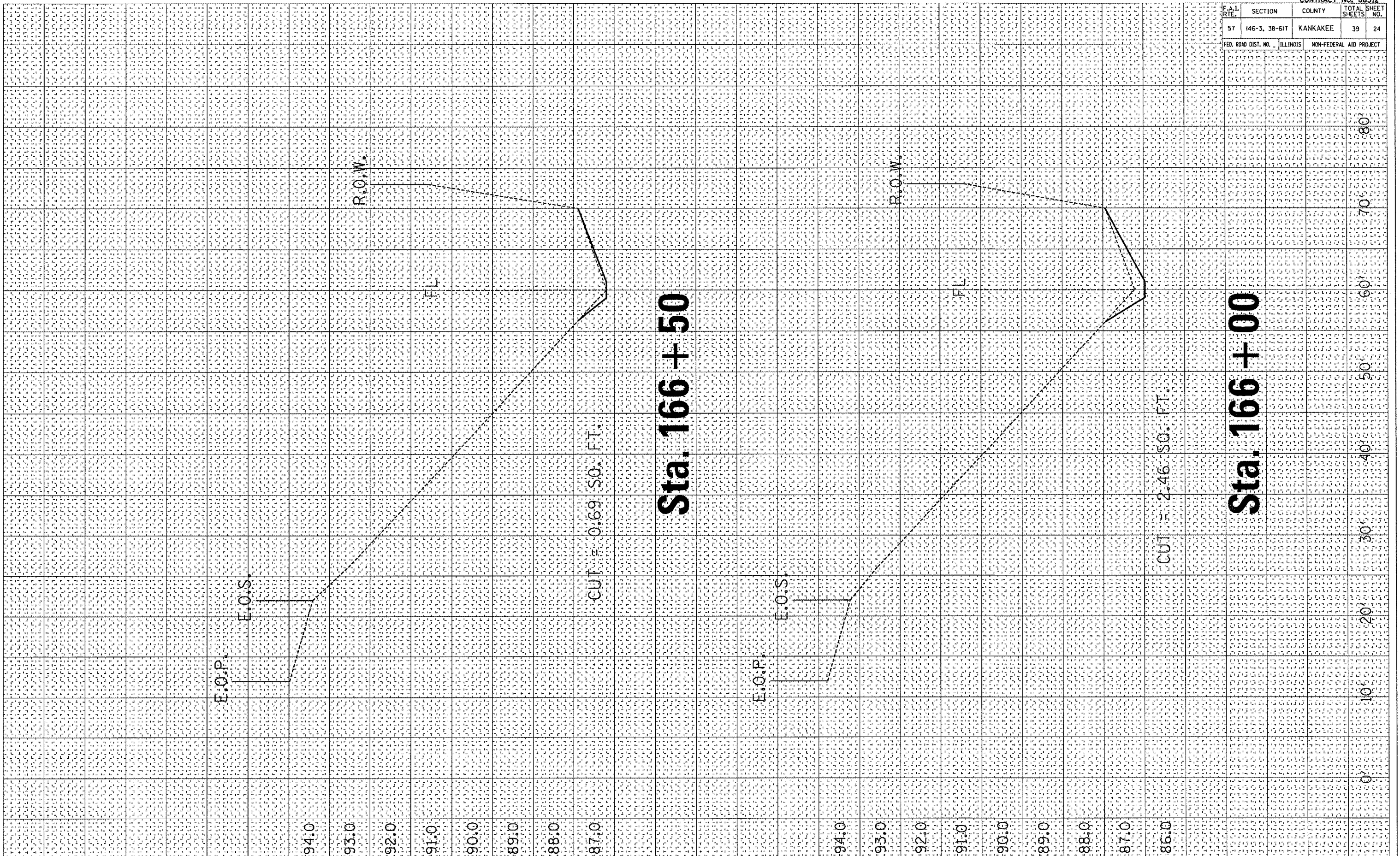
FILE NAME:CM312/DETAILS.DGN

COUNTY: KANKAKEE

SECTION: (46-3)T

ROUTE: F.A.I. 57

CONTRACT NO. 66512			
F.A.I. RTE.	SECTION	COUNTY	TOTAL SHEET NO.
57	46-3, 38-6)T	KANKAKEE	39 24
FED. ROAD DIST. NO.	ILLINOIS	NON-FEDERAL AID PROJECT	



0
10
20
30
40
50
60
70
80

FILE NAME:CM312/DETAILS.DGN

COUNTY: KANKAKEE

SECTION: (46-3)T

ROUTE: F.A.I. 57

CONTRACT NO. 65512			
F.A.I. RTE.	SECTION	COUNTY	TOTAL SHEET NO.
57	(46-3)T	KANKAKEE	39
FED. ROAD DIST. NO.	ILLINOIS	NON-FEDERAL AID PROJECT	



Sta. 167 + 50

Sta. 167 + 00

CUT = 1:56 SO. FT.

CUT = 1:67 SO. FT.

E.O.P.

E.O.S.

R.O.W.

F.L.

E.O.P.

E.O.S.

R.O.W.

F.L.

95.0

94.0

93.0

92.0

91.0

90.0

89.0

88.0

87.0

95.0

94.0

93.0

92.0

91.0

90.0

89.0

88.0

87.0

0'

10'

20'

30'

40'

50'

60'

70'

80'

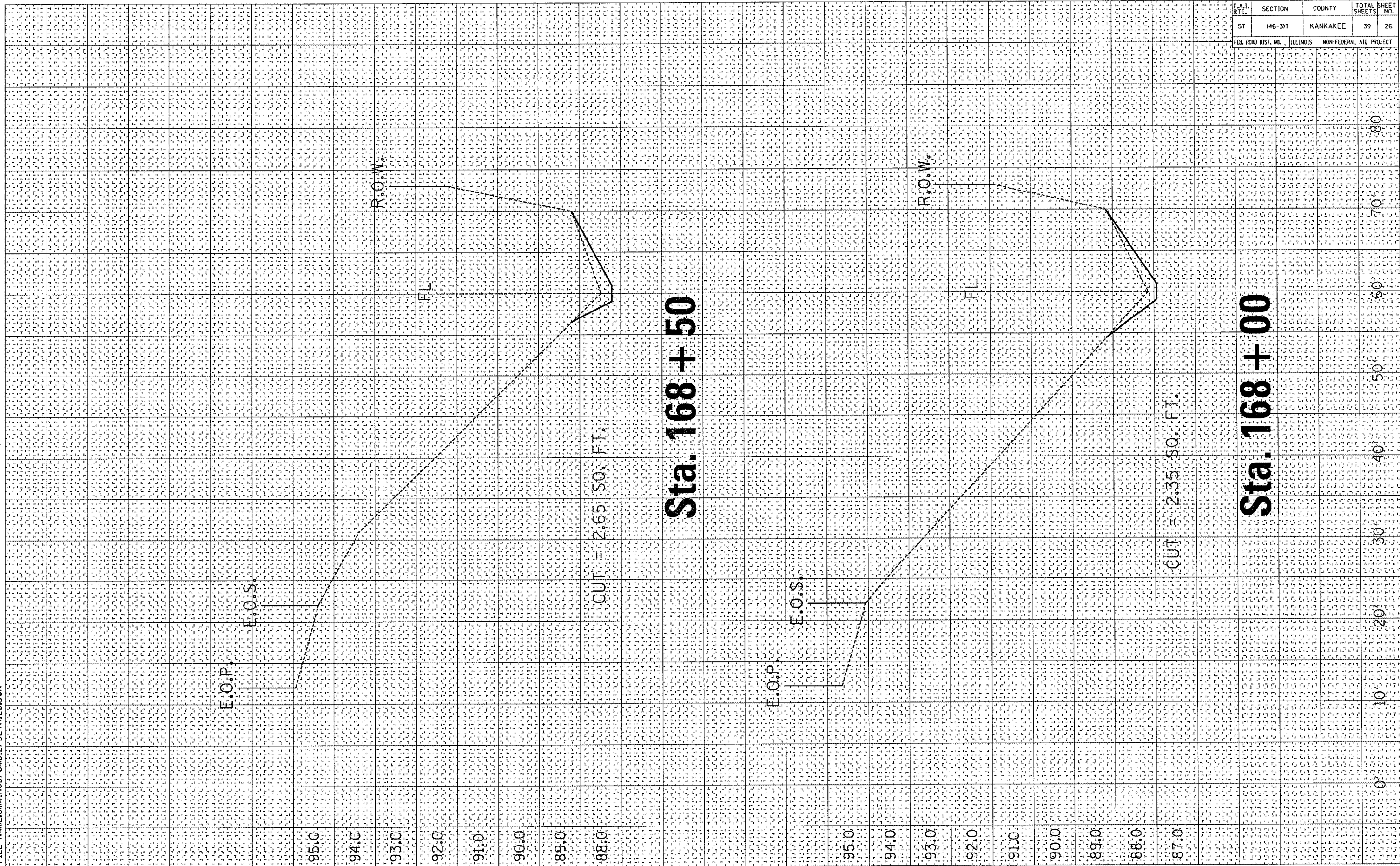
FILE NAME:CM312/DETAILS.DGN

COUNTY: KANKAKEE

SECTION: (46-3)T

ROUTE: F.A.I. 57

F.A.I. RTE.		SECTION	COUNTY	CONTRACT NO. 66512	
57	(46-3)T	KANKAKEE	39	26	TOTAL SHEET NO.
FED. ROAD DIST. NO.		ILLINOIS	NON-FEDERAL AID PROJECT		



Sta. 168 + 50

Sta. 168 + 00

CUT = 2.65 SO. FT.

CUT = 2.35 SO. FT.

0 10 20 30 40 50 60 70 80

FILE NAME: MAIN05/CM312/DETAILS.DGN

COUNTY: KANKAKEE

SECTION: (46-3)T

ROUTE: F.A.I. 57

CONTRACT NO. 66512			
F.A.I. RTE.	SECTION	COUNTY	TOTAL SHEET SHEETS NO.
57	(46-3)T	KANKAKEE	39 27
FED. ROAD DIST. NO.	ILLINOIS	NON-FEDERAL	AID PROJECT

E.O.P.
E.O.S.

96.0

95.0

94.0

93.0

92.0

91.0

90.0

89.0

88.0

CUT = 1.96 SQ. FT.

Sta. 169 + 50

R.O.W.

FL

E.O.P.
E.O.S.

96.0

95.0

94.0

93.0

92.0

91.0

90.0

89.0

88.0

CUT = 1.59 SQ. FT.

Sta. 169 + 00

R.O.W.

FL

0

10

20

30

40

50

60

70

80

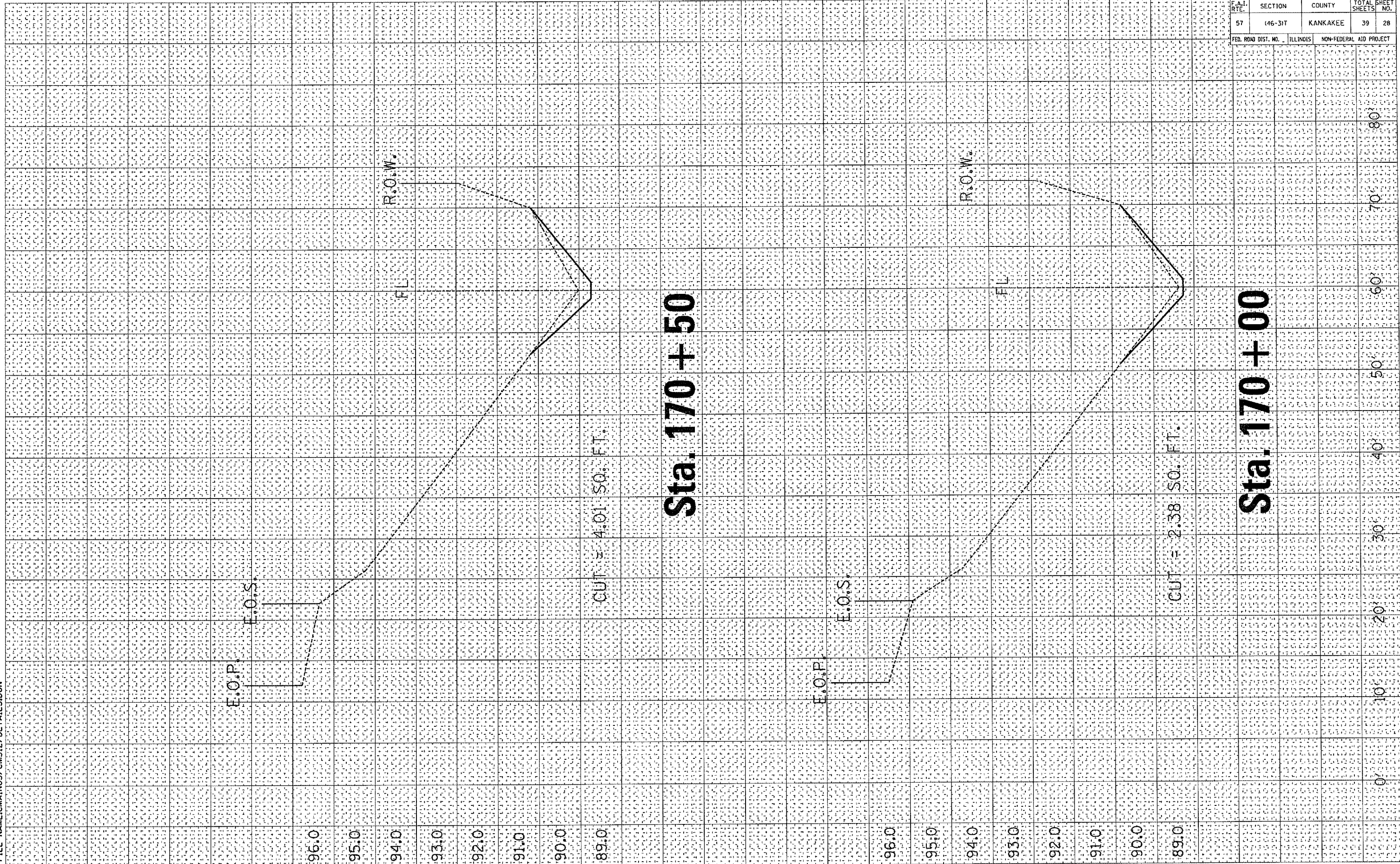
FILE NAME:CM312/DETAILS.DGN

COUNTY: KANKAKEE

SECTION: (46-3)T

ROUTE: F.A.I. 57

CONTRACT NO. 66512			
F.A.I. RTE.	SECTION	COUNTY	TOTAL SHEET SHEETS NO.
57	(46-3)T	KANKAKEE	39 28
FED. ROAD DIST. NO.	ILLINOIS	NON-FEDERAL AID PROJECT	



80'

70'

60'

50'

40'

30'

20'

10'

0'

Sta. 170 + 50

Sta. 170 + 00

CUT = 4.01 SQ. FT.

CUT = 2.38 SQ. FT.

E.O.P.

E.O.S.

FL

R.O.W.

E.O.P.

E.O.S.

FL

R.O.W.

FILE NAME:CM312/DETAILS.DGN

COUNTY: KANKAKEE

SECTION: (46-3)T

ROUTE: F.A.I. 57

CONTRACT NO. 66512				
F.A.I. RTE.	SECTION	COUNTY	TOTAL SHEETS	SHEET NO.
57	(46-3)T	KANKAKEE	39	29
FED. ROAD DIST. NO.	ILLINOIS	NON-FEDERAL AID PROJECT		



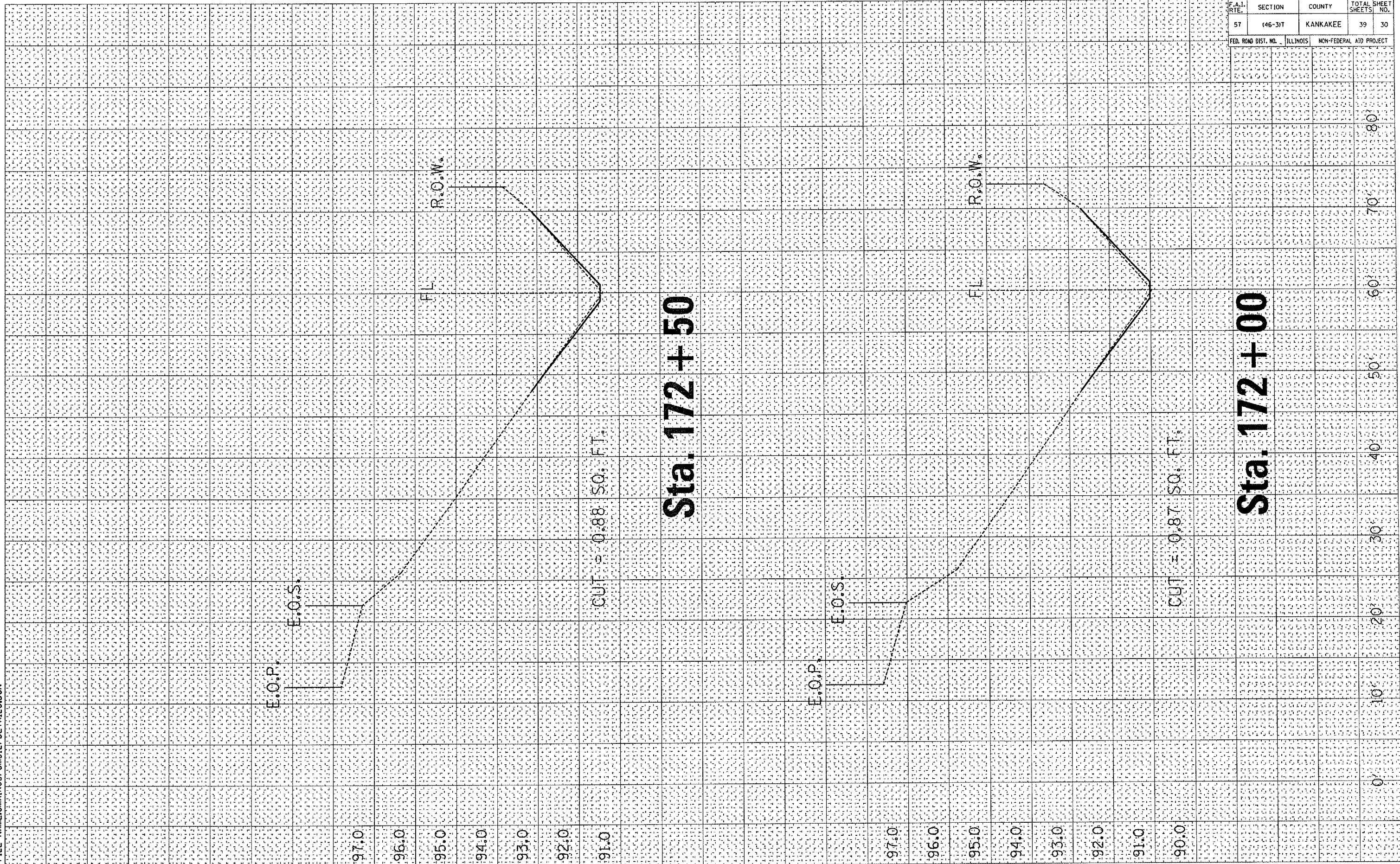
FILE NAME:CM312/DETAILS.DGN

COUNTY: KANKAKEE

SECTION: (46-3)T

ROUTE: F.A.I. 57

CONTRACT NO. 66512				
F.A.I. RTE.	SECTION	COUNTY	TOTAL SHEET NO.	
57	(46-3)T	KANKAKEE	39	30
FED. ROAD DIST. NO.	ILLINOIS	NON-FEDERAL AID PROJECT		



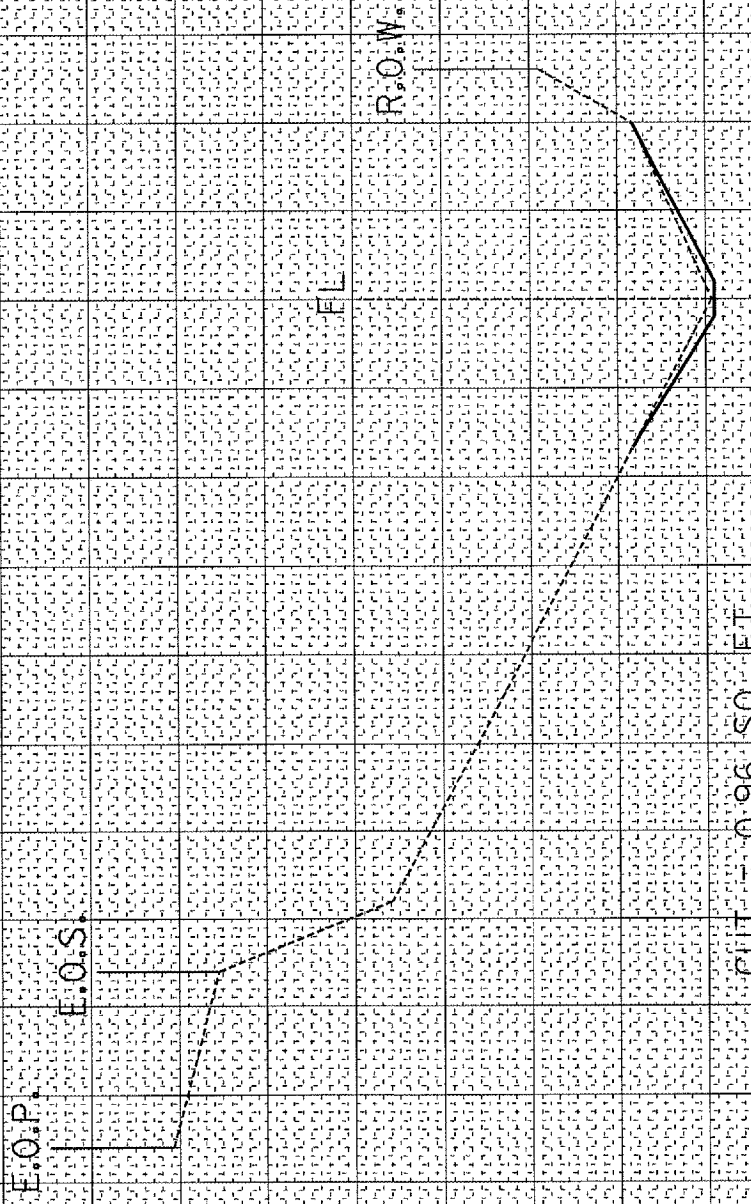
Sta. 172 + 50

Sta. 172 + 00

CONTRACT NO. 66512				
F.A.I. SITE	SECTION	COUNTY	TOTAL SHEET NO.	
57	(46-3)T	KANKAKEE	39	31
FED. ROAD DIST. NO.	ILLINOIS	NON-FEDERAL AID PROJECT		



Sta. 173 + 50



Sta. 173 + 00

0 10 20 30 40 50 60 70 80

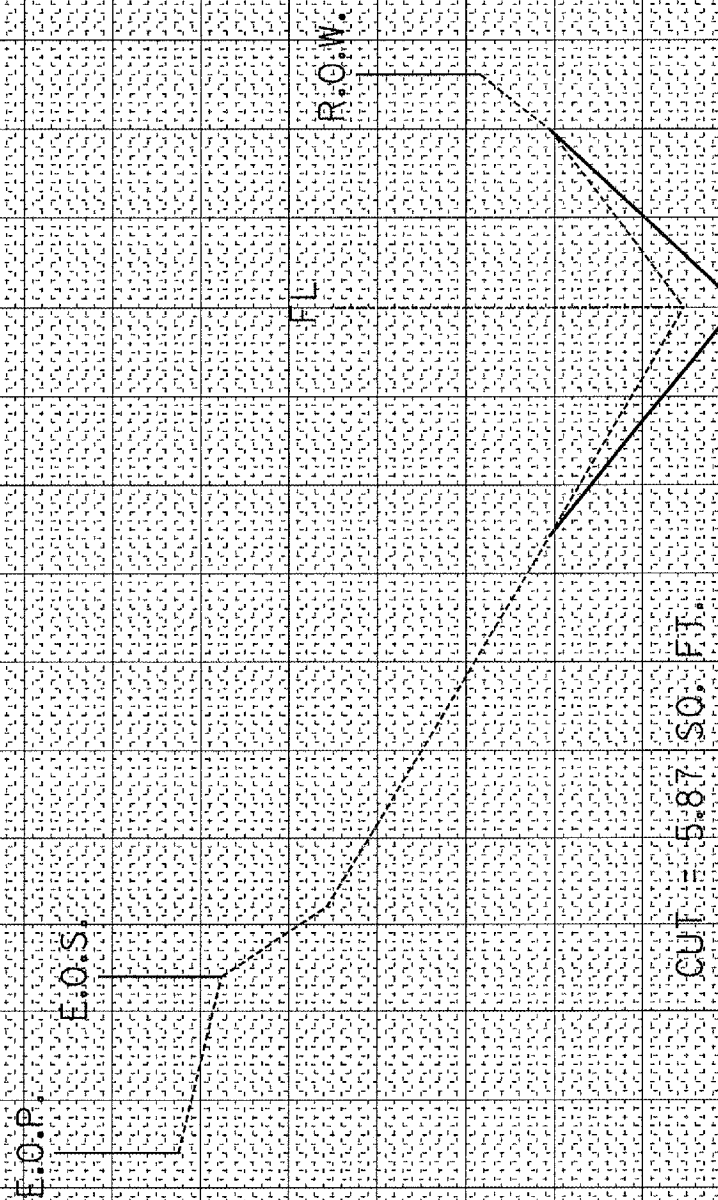
FILE NAME: CHAIN05/CM312/DETAILS.DGN

COUNTY: KANKAKEE

SECTION: (46-3)T

ROUTE: F.A.I. 57

CONTRACT NO. 66512				
F.A.I. RTE.	SECTION	COUNTY	TOTAL SHEETS	SHEET NO.
57	(46-3)T	KANKAKEE	39	32
FED. ROAD DIST. NO.		ILLINOIS	NON-FEDERAL AID PROJECT	



Sta. 174+50

CUT = 5.87 SO. FT.



Sta. 174+00

CUT = 10.92 SO. FT.

0 10 20 30 40 50 60 70 80

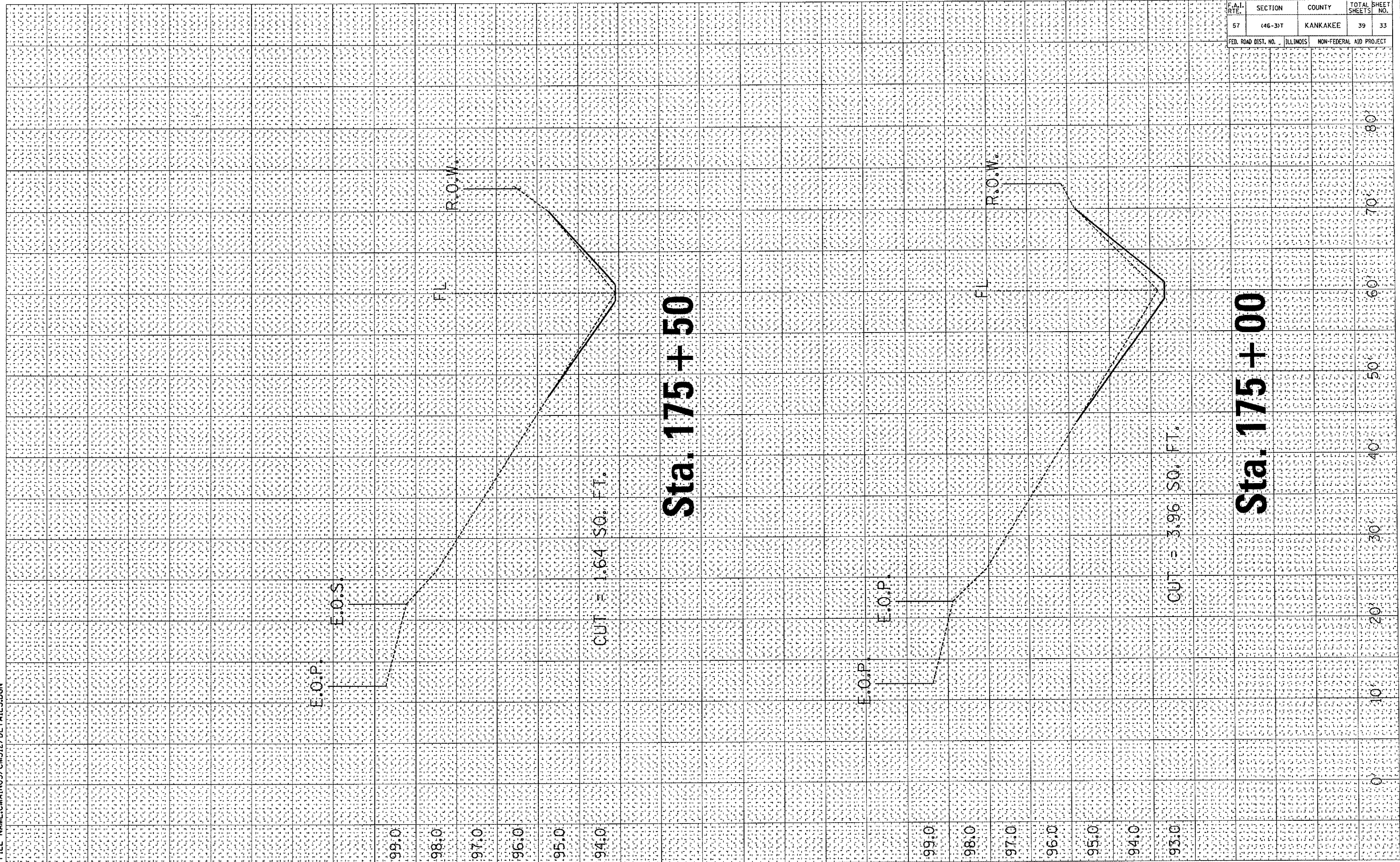
FILE NAME: C:\MAIN05\CM312\DETAILS.DGN

COUNTY: KANKAKEE

SECTION: (46-3)T

ROUTE: F.A.I. 57

CONTRACT NO. 66512				
F.A.I. RTE.	SECTION	COUNTY	TOTAL SHEETS	SHEET NO.
57	(46-3)T	KANKAKEE	39	33
FED. ROAD DIST. NO.	ILLINOIS	NON-FEDERAL AID PROJECT		



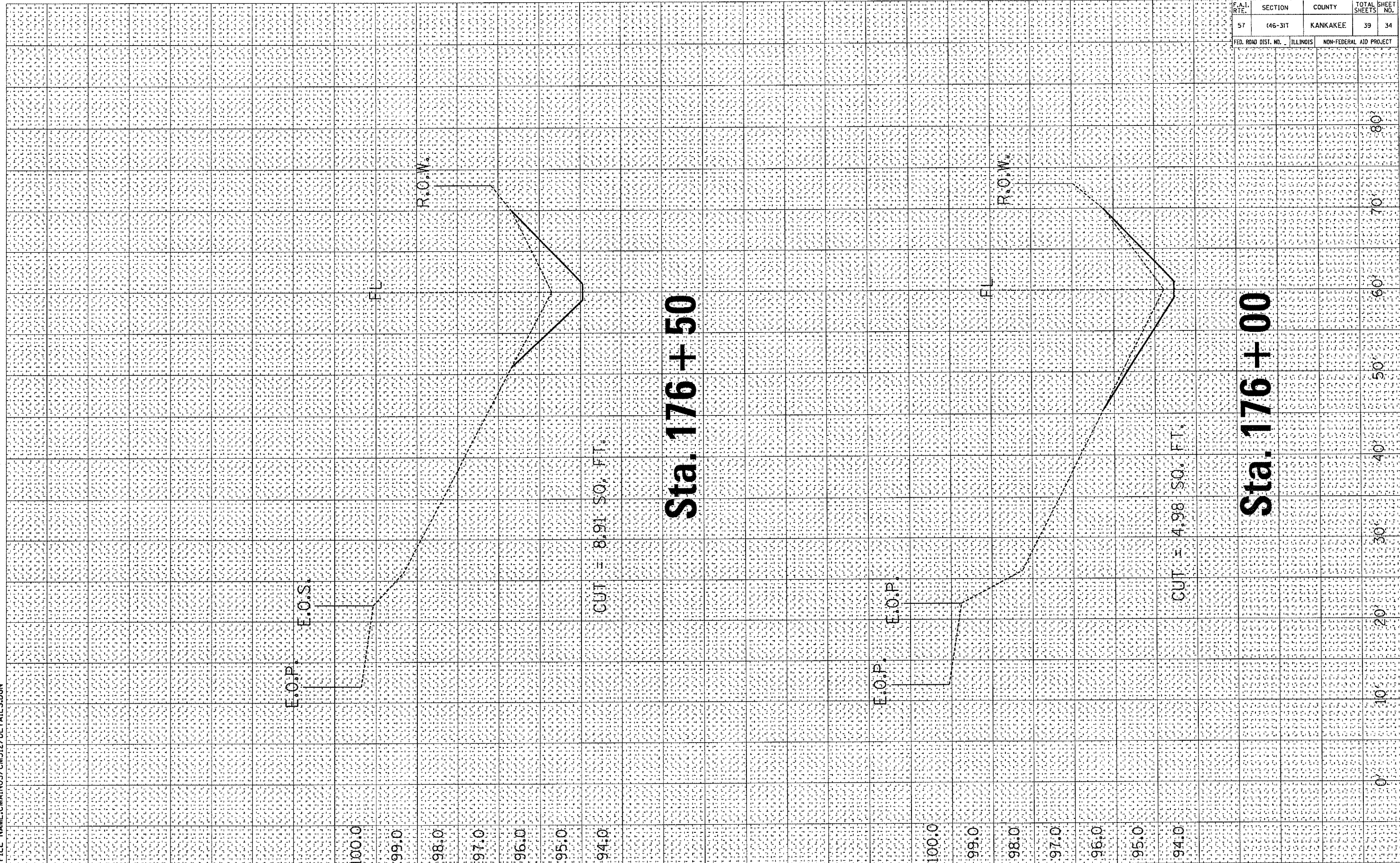
FILE NAME:CM312/DETAILS.DGN

COUNTY: KANKAKEE

SECTION: (46-3)T

ROUTE: F.A.I. 57

CONTRACT NO. 65512			
F.A.I. RTE.	SECTION	COUNTY	TOTAL SHEET NO.
57	(46-3)T	KANKAKEE	39
FED. ROAD DIST. NO.		ILLINOIS	NON-FEDERAL AID PROJECT



Sta. 176 + 50

CUT = 8.91 SQ. FT.

Sta. 176 + 00

CUT = 4.98 SQ. FT.

E.O.P.

E.O.S.

F.L.

R.O.W.

E.O.P.

E.O.P.

F.L.

R.O.W.

100.0

99.0

98.0

97.0

96.0

95.0

94.0

100.0

99.0

98.0

97.0

96.0

95.0

94.0

0

10

20

30

40

50

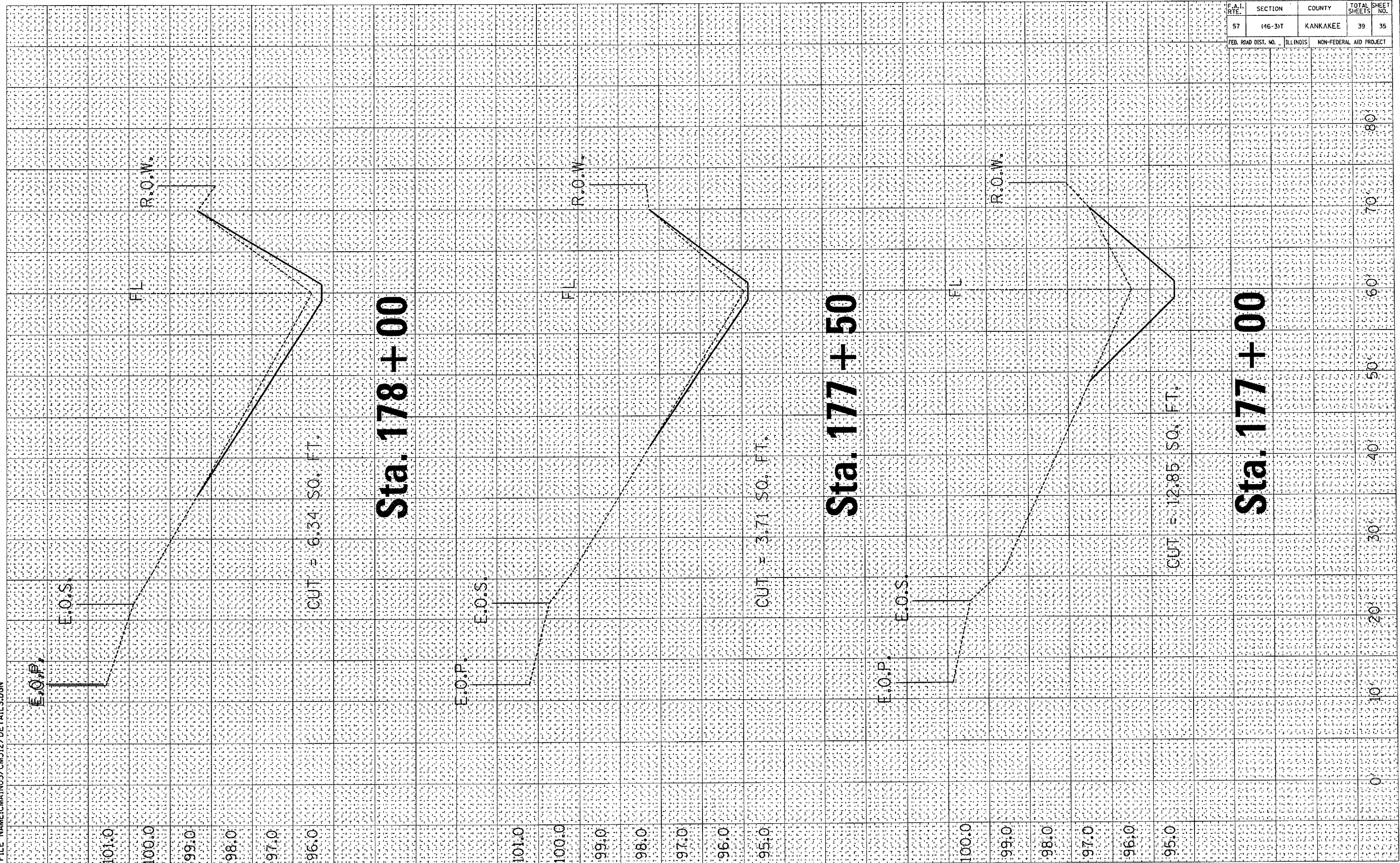
60

70

80

FILE NAME: CMAIN05/CW312/DETAILS.DGN

CONTRACT NO. 66512				
F.A.I. RTE.	SECTION	COUNTY	TOTAL SHEETS	SHEET NO.
57	146-31T	KANKAKEE	39	35
FED. ROAD DIST. NO.		ILLINOIS	NON-FEDERAL AID PROJECT	



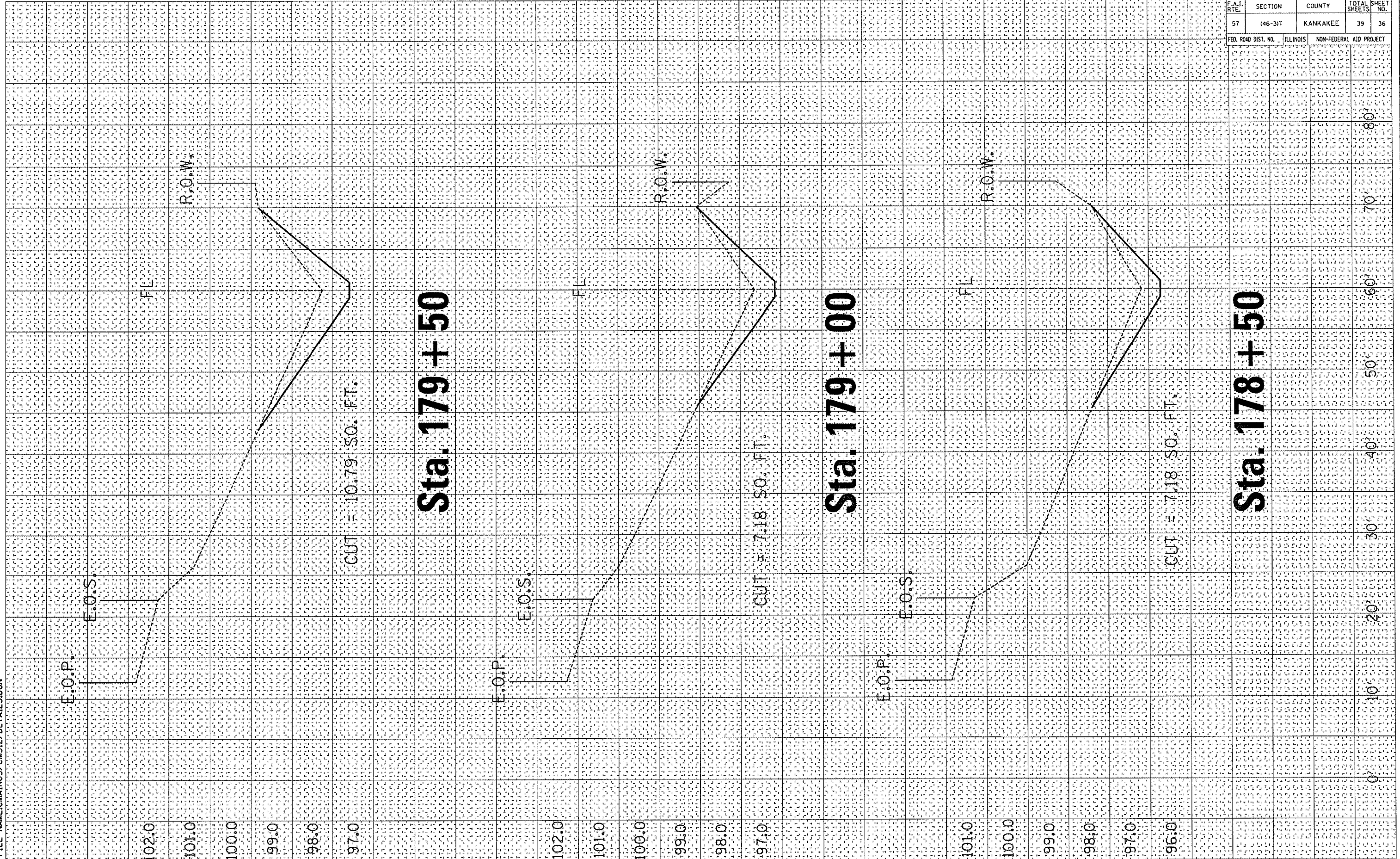
FILE NAME:CM312/DETAILS.DGN

COUNTY: KANKAKEE

SECTION: (46-3)T

ROUTE: F.A.I. 57

CONTRACT NO. 66512				
F.A.I. RTE.	SECTION	COUNTY	TOTAL SHEETS	SHEET NO.
57	(46-3)T	KANKAKEE	39	36
FED. ROAD DIST. NO.	ILLINOIS	NON-FEDERAL AID PROJECT		



102.0

101.0

100.0

99.0

98.0

97.0

102.0

101.0

100.0

99.0

98.0

97.0

101.0

100.0

99.0

98.0

97.0

96.0

0

10

20

30

40

50

60

70

80

Sta. 179+50

Sta. 179+00

Sta. 178+50

CUT = 10.79 SO. FT.

CUT = 7.18 SO. FT.

CUT = 7.18 SO. FT.

E.O.P.

E.O.S.

FL

R.O.W.

E.O.P.

E.O.S.

FL

R.O.W.

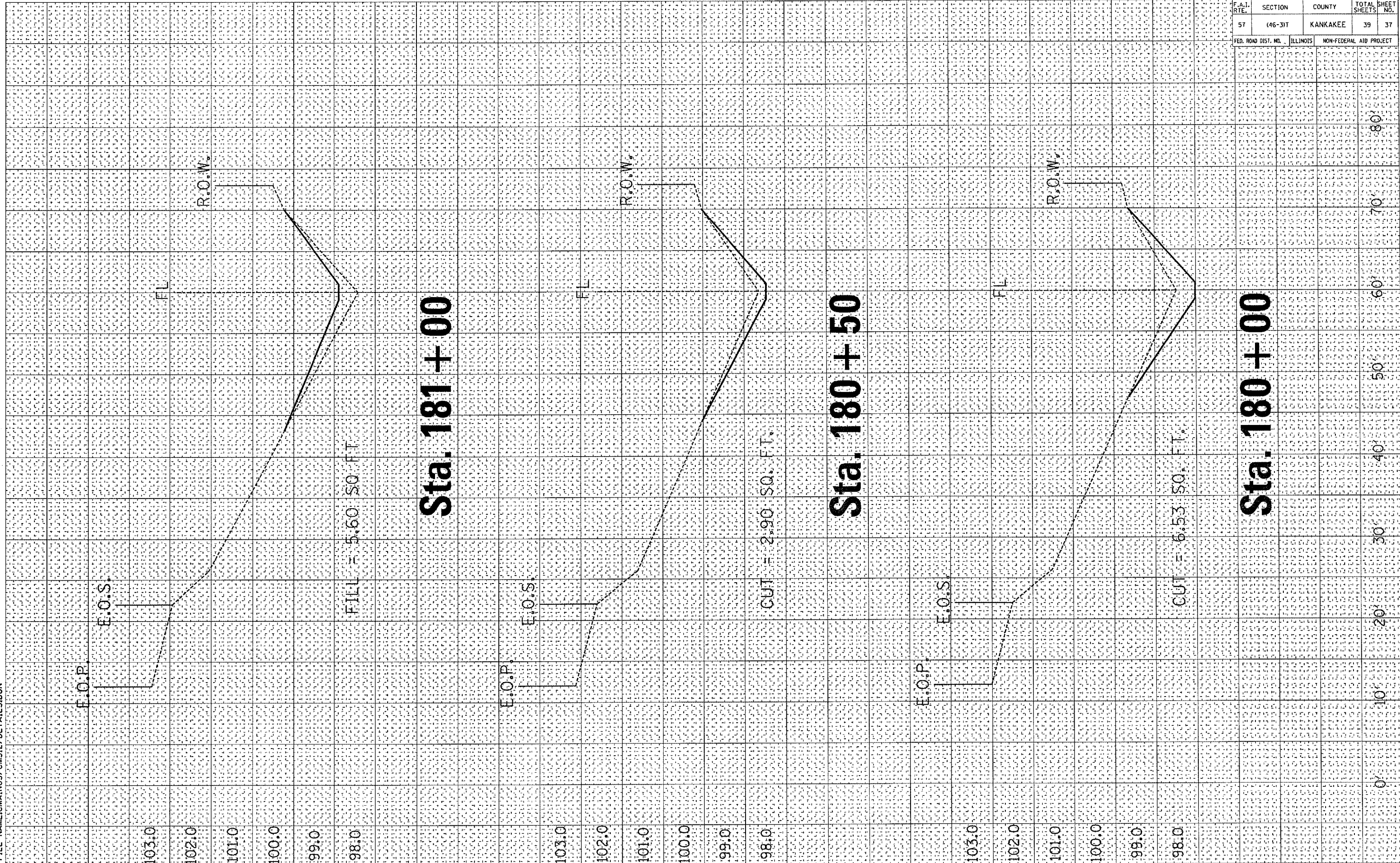
E.O.P.

E.O.S.

FL

R.O.W.

F.A.I. RTE.		SECTION	COUNTY	CONTRACT NO. 65512	
57		(46-3)T	KANKAKEE	TOTAL SHEETS	37
FED. ROAD DIST. NO.		ILLINOIS	NON-FEDERAL AID PROJECT		



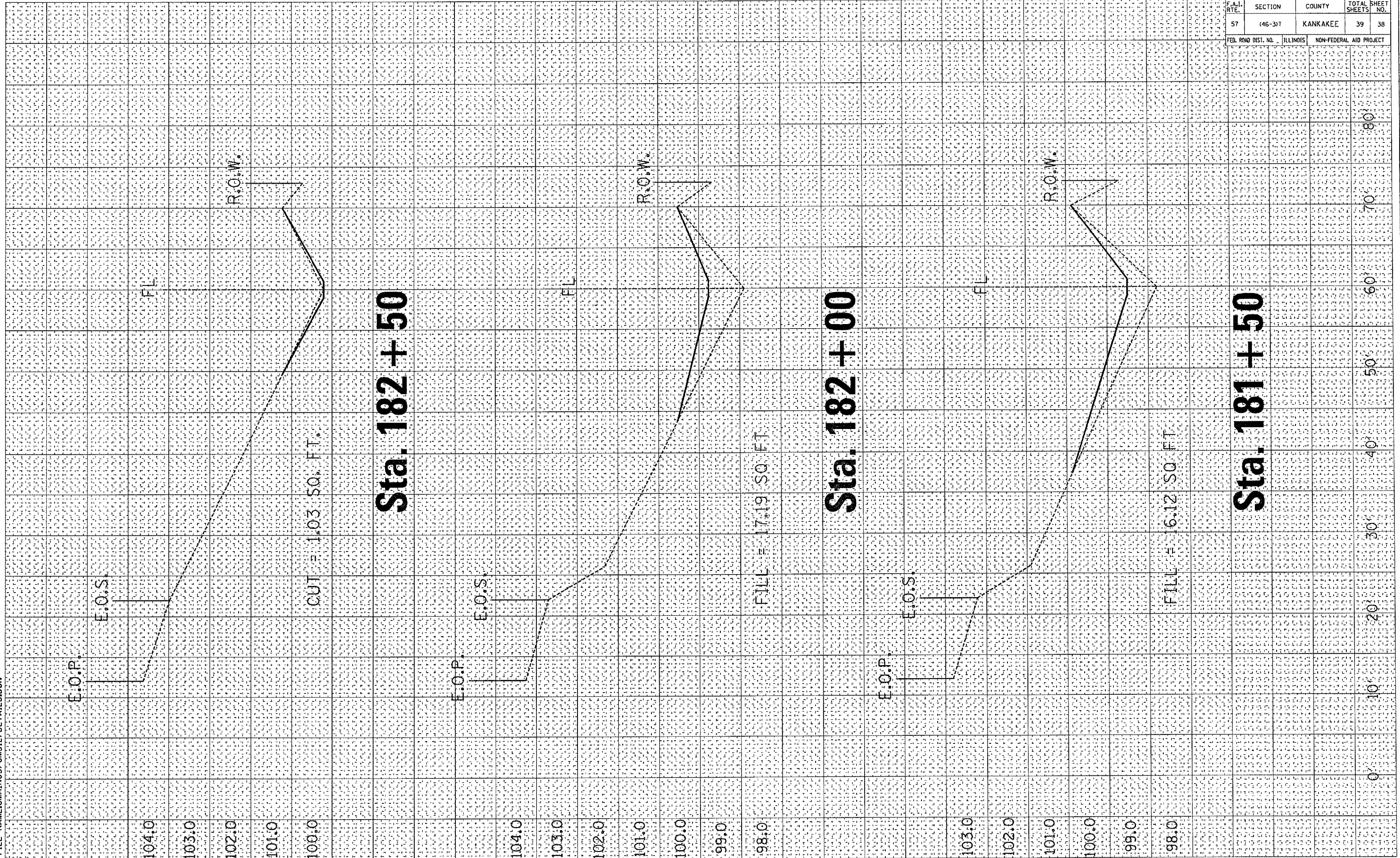
FILE NAME: CMAIN05/CM312/DETAILS.DGN

COUNTY: KANKAKEE

SECTION: (46-3)T

ROUTE: F.A.I. 57

CONTRACT NO. 66512				
F.A.I. RTE.	SECTION	COUNTY	TOTAL SHEETS	SHEET NO.
57	(46-3)T	KANKAKEE	39	38
FED. ROAD DIST. NO.	ILLINOIS	NON-FEDERAL AID PROJECT		



0 10 20 30 40 50 60 70 80

F.A.I. RTE.	SECTION	COUNTY	TOTAL SHEET NO.	
57	(46-3)T	KANKAKEE	39	39

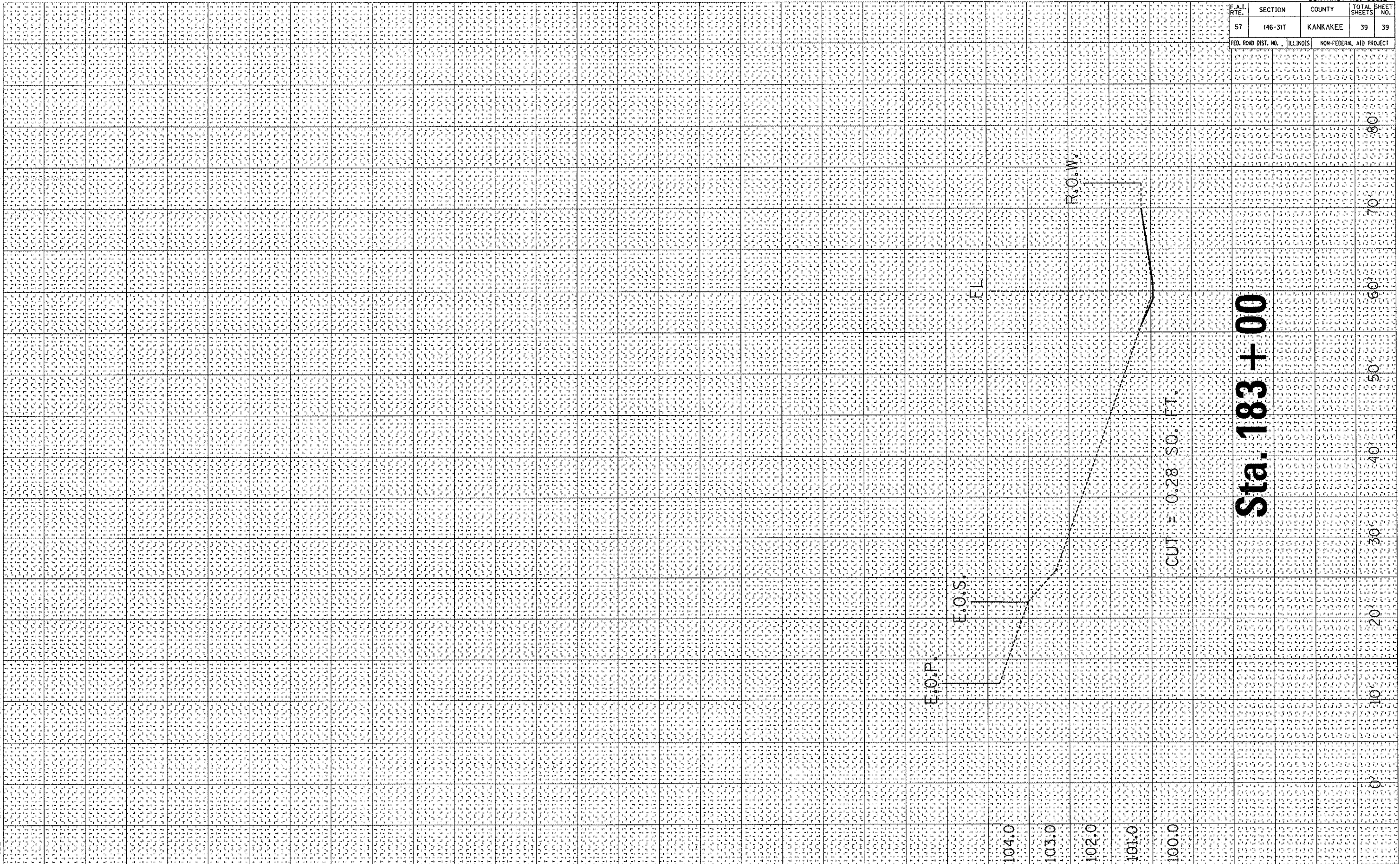
FED. ROAD DIST. NO.	ILLINOIS	NON-FEDERAL AID PROJECT

FILE NAME: C:\MAIN\05\CM312\DETAILS.DGN

COUNTY: KANKAKEE

SECTION: (46-3)T

ROUTE: F.A.I. 57



Sta. 183 + 00

CUT = 0.28 SO. FT.

E.O.S.

E.O.P.

FL

R.O.W.

104.0

103.0

102.0

101.0

100.0

0

10

20

30

40

50

60

70

80