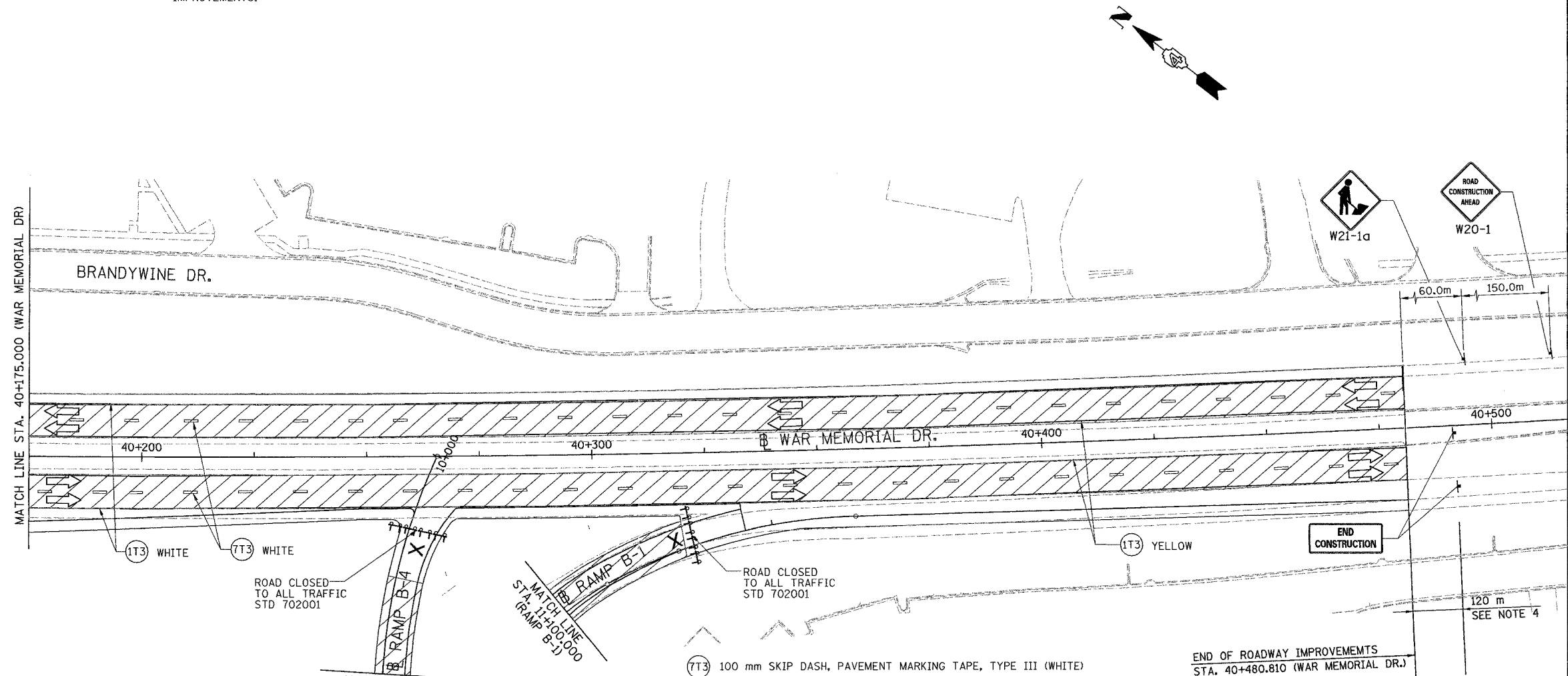


F.A. RTE.	SECTION	COUNTY	TOTAL SHEETS	SHEET NO.
74	(72-7)R-3	PEORIA	1360	193
STA. 40+175.000		TO STA. 40+480.824		
FED. ROAD DIST. NO.	ILLINOIS	FED. AID PROJECT		

NOTES:



1. WORK AREA OF ENTIRE STAGE SHOWN. OPERATE USING SMALLER, MOVING WORK AREAS IN CONFORMANCE WITH THE WORKING RESTRICTIONS OF THE SPECIAL PROVISIONS & STAGE 3-1 MOT SCHEMATIC.
2. MAINTAIN PRE EXISTING LANE ASSIGNMENTS IN AREAS AWAY FROM ACTIVE WORK AREA.
3. 3.6 m LANES SHOWN UNLESS OTHERWISE NOTED.
4. PLACE END OF CONSTRUCTION "SIGN NEAR STA. 40+600, PAST OFF ROADWAY DRAINAGE IMPROVEMENTS.



LEGEND

	CONSTRUCTED THIS STAGE		TYPE III BARRICADE WITH FLASHING LIGHTS (ROAD CLOSED)
	TEMPORARY PAVEMENT		SIGN
	DIRECTION OF TRAFFIC		LANE(S) CLOSED
	TEMPORARY CONCRETE BARRIER		
	PLASTIC DRUM		

- (7T3) 100 mm SKIP DASH, PAVEMENT MARKING TAPE, TYPE III (WHITE)
RT STA. 40+175 TO STA. 40+481
LT STA. 40+175 TO STA. 40+481
- (1T3) 100 mm SOLID, PAVEMENT MARKING TAPE, TYPE III (WHITE)
RT STA. 40+175 TO STA. 40+481
LT STA. 40+175 TO STA. 40+481
- (1T3) 100 mm SOLID, PAVEMENT MARKING TAPE, TYPE III (YELLOW)
RT STA. 40+175 TO STA. 40+481
LT STA. 40+175 TO STA. 40+481



REVISIONS	
NAME	DATE

ILLINOIS DEPARTMENT OF TRANSPORTATION
MAINTENANCE OF TRAFFIC
 WAR MEMORIAL DRIVE
 STAGE 3-1
 STA. 40+175.000 - STA. 40+480.824
 DRAWN BY CADD
 CHECKED BY KJW
 DATE 11/12/04