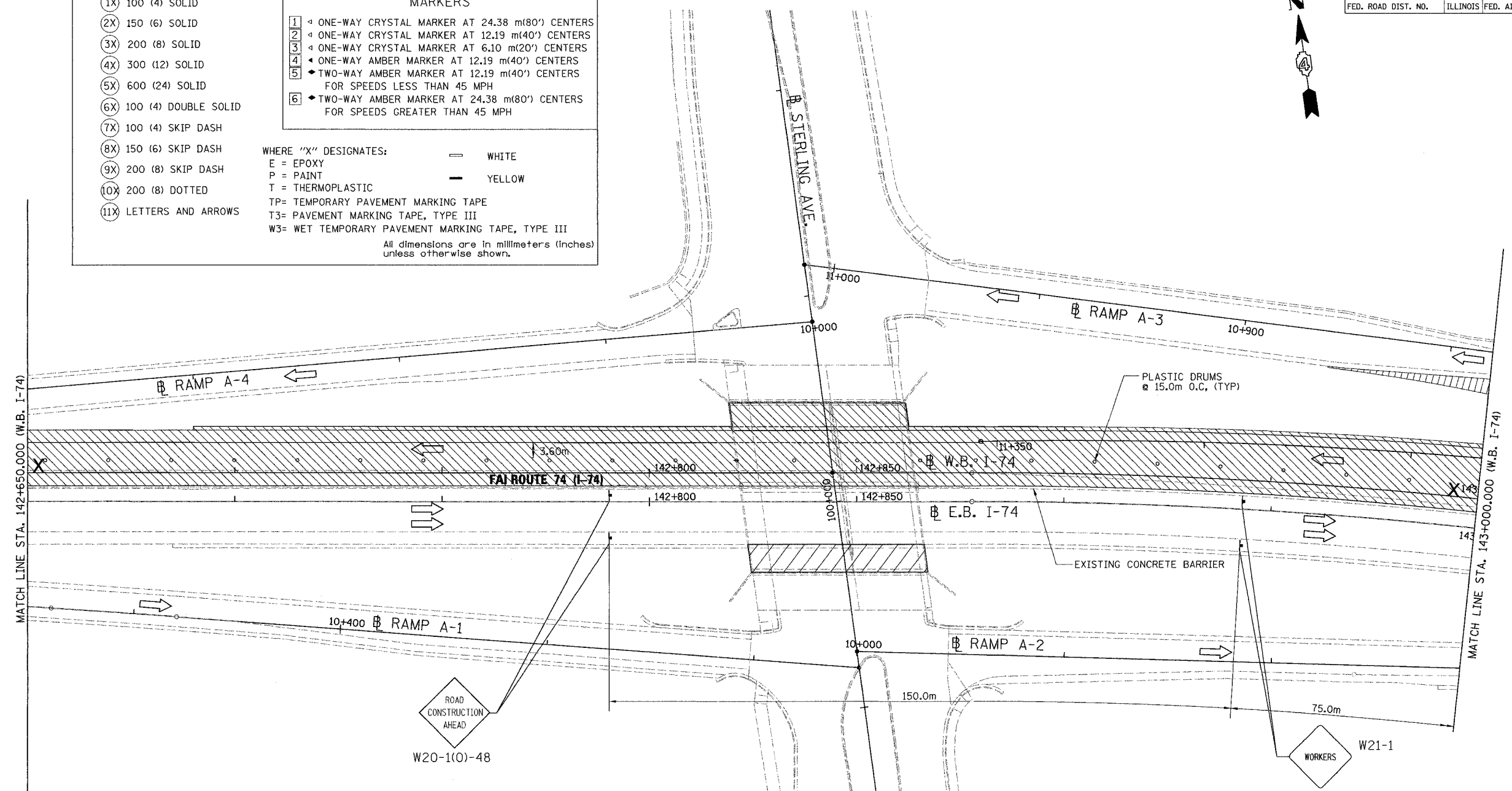


F.A. RTE.	SECTION	COUNTY	TOTAL SHEETS	SHEET NO.
74	(72-7)R-3	PEORIA	1360	181
STA. 142+650.000		TO STA. 143+000.000		
FED. ROAD DIST. NO.		ILLINOIS FED. AID PROJECT		

PAVEMENT MARKING LEGEND		RAISED REFLECTIVE PAVEMENT MARKERS	
(1X)	100 (4) SOLID	1	ONE-WAY CRYSTAL MARKER AT 24.38 m(80') CENTERS
(2X)	150 (6) SOLID	2	ONE-WAY CRYSTAL MARKER AT 12.19 m(40') CENTERS
(3X)	200 (8) SOLID	3	ONE-WAY CRYSTAL MARKER AT 6.10 m(20') CENTERS
(4X)	300 (12) SOLID	4	ONE-WAY AMBER MARKER AT 12.19 m(40') CENTERS
(5X)	600 (24) SOLID	5	TWO-WAY AMBER MARKER AT 12.19 m(40') CENTERS FOR SPEEDS LESS THAN 45 MPH
(6X)	100 (4) DOUBLE SOLID	6	TWO-WAY AMBER MARKER AT 24.38 m(80') CENTERS FOR SPEEDS GREATER THAN 45 MPH
(7X)	100 (4) SKIP DASH		
(8X)	150 (6) SKIP DASH		
(9X)	200 (8) SKIP DASH		
(10X)	200 (8) DOTTED		
(11X)	LETTERS AND ARROWS		

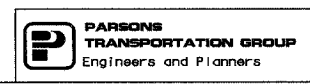
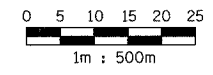
WHERE "X" DESIGNATES:
 E = EPOXY — WHITE
 P = PAINT — YELLOW
 T = THERMOPLASTIC
 TP = TEMPORARY PAVEMENT MARKING TAPE
 T3 = PAVEMENT MARKING TAPE, TYPE III
 W3 = WET TEMPORARY PAVEMENT MARKING TAPE, TYPE III

All dimensions are in millimeters (inches) unless otherwise shown.



LEGEND			
	CONSTRUCTED THIS STAGE		TYPE III BARRICADE WITH FLASHING LIGHTS (ROAD CLOSED)
	CONSTRUCTED IN PRECEDING STAGES		SIGN
	TEMPORARY PAVEMENT		LANE(S) CLOSED
	DIRECTION OF TRAFFIC		
	TEMPORARY CONCRETE BARRIER WITH GLARE SCREEN		
	PLASTIC DRUM		

- NOTE:
- TEMPORARY STRIPING NOT USED IF PROPOSED PERMANENT PAVEMENT MARKINGS IN PLACE. PERMANENT MARKINGS SHOWN ON PAVEMENT MARKING DRAWINGS.
 - WB INSIDE LANE TO BE OPEN DURING NON-WORKING HOURS. RELOCATE DRUMS AS NEEDED.
 - MOT FOR EB SLOPEWALL CONSTRUCTION TO BE IN ACCORDANCE WITH STDs 701401/701406



REVISIONS	
NAME	DATE

ILLINOIS DEPARTMENT OF TRANSPORTATION
 MAINTENANCE OF TRAFFIC
 FAI ROUTE 74 (I-74 WB)
 STAGE 3-4; SUBSTAGE 1
 STA. 142+650.000 - STA. 143+000.000
 DATE 11/12/04
 DRAWN BY CADD
 CHECKED BY KJW