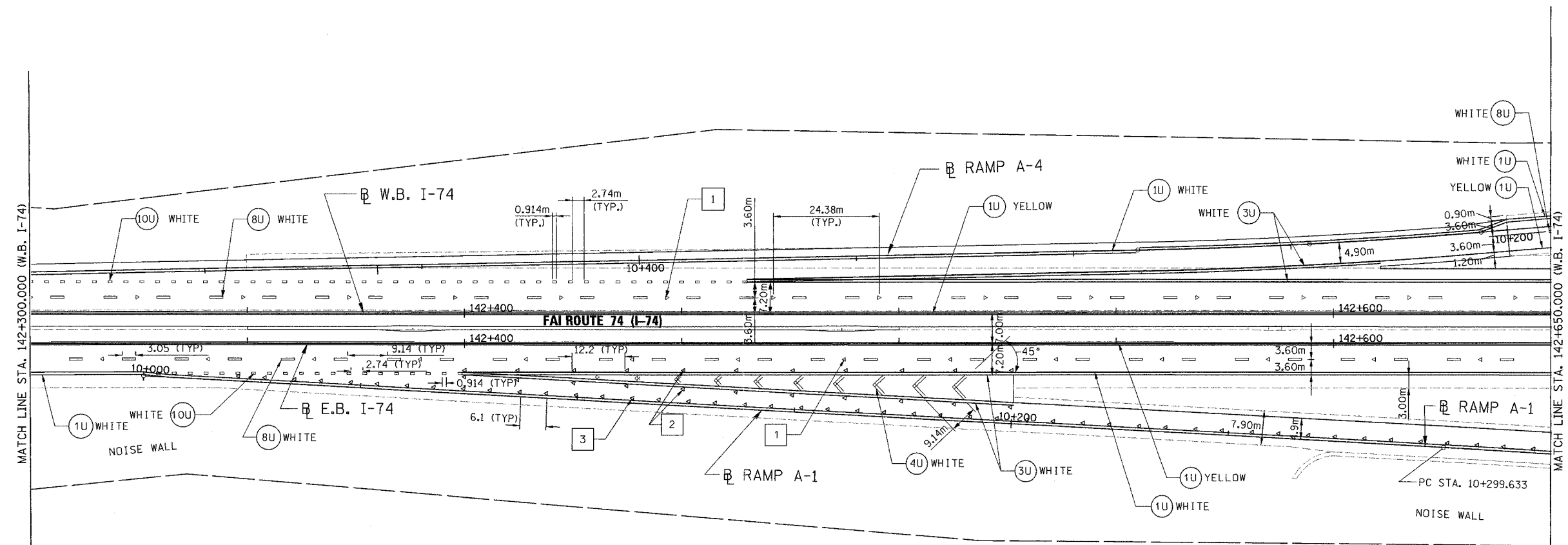


F.A. RTE.	SECTION	COUNTY	TOTAL SHEETS	SHEET NO.
74	(72-7)R-3	PEORIA	1360	351
STA. 142+300.000		TO STA. 142+650.000		
FED. ROAD DIST. NO.	ILLINOIS	FED. AID PROJECT		



PAVEMENT MARKING LEGEND

(1X)	100 (4) SOLID
(2X)	150 (6) SOLID
(3X)	200 (8) SOLID
(4X)	300 (12) SOLID
(5X)	600 (24) SOLID
(6X)	100 (4) DOUBLE SOLID
(7X)	100 (4) SKIP DASH
(8X)	150 (6) SKIP DASH
(9X)	200 (8) SKIP DASH
(10X)	200 (8) DOTTED
(11X)	LETTERS AND ARROWS

RAISED REFLECTIVE PAVEMENT MARKERS

1	ONE-WAY CRYSTAL MARKER AT 24.38 m(80') CENTERS
2	ONE-WAY CRYSTAL MARKER AT 12.19 m(40') CENTERS
3	ONE-WAY CRYSTAL MARKER AT 6.10 m(20') CENTERS
4	ONE-WAY AMBER MARKER AT 12.19 m(40') CENTERS
5	TWO-WAY AMBER MARKER AT 12.19 m(40') CENTERS FOR SPEEDS LESS THAN 45 MPH
6	TWO-WAY AMBER MARKER AT 24.38 m(80') CENTERS FOR SPEEDS GREATER THAN 45 MPH

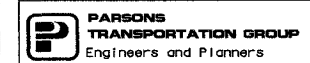
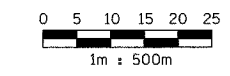
WHERE "X" DESIGNATES:

E = EPOXY	— WHITE
P = PAINT	— YELLOW
T = THERMOPLASTIC	
U = POLYUREA	

TP= TEMPORARY PAVEMENT MARKING TAPE
T3= PAVEMENT MARKING TAPE, TYPE III

All dimensions are in millimeters (Inches) unless otherwise shown.

- NOTE:**
- ALL DIMENSIONS ARE IN METERS UNLESS OTHERWISE SHOWN.
 - LANE DIMENSIONS ARE TO CENTER OF PAVEMENT MARKING.
 - MAINTAIN EXISTING STOP BAR & LANE LINES FOR RAMP A-1.



REVISIONS	
NAME	DATE

ILLINOIS DEPARTMENT OF TRANSPORTATION
PAVEMENT MARKING PLAN
 FAI ROUTE 74 (I-74) (WB)
 STA. 142+300.000 - STA. 142+650.000

DRAWN BY CADD
 CHECKED BY KJW
 DATE 11/12/04