

PROJECT ENGINEER: RICHARD DOTSON (309) 671-3455

LIAISON ENGINEER: CHRISTOPHER MAUSHARD (309) 671-3464

FOR INDEX OF SHEETS AND COMMITMENTS, SEE SHEET NO. 2
FOR LIST OF STANDARDS, SEE SHEET NO. 3
SEE TYPICAL SECTIONS FOR STRUCTURAL PAVEMENT DESIGN INFO

STATE OF ILLINOIS
DEPARTMENT OF TRANSPORTATION
DIVISION OF HIGHWAYS
**PLAN FOR PROPOSED
HIGHWAY IMPROVEMENT
FEDERAL AID INTERSTATE**

F.A.I. ROUTE 74 (I-74)

SECTION (72-7)R-3

PROJECT

PEORIA COUNTY

C-94-009-02

R 8 E

F.A.I. RTEL.	SECTION	COUNTY	TOTAL SHEETS	SHEET NO.
74 (I-74)	(72-7)R-3	PEORIA	7360	879

D-94-009-02



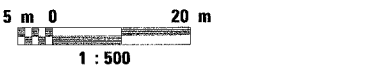

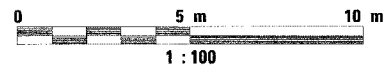
DESIGN DESIGNATION

FAI ROUTE 74 (ML PAVEMENT) - 7625 (25) INTERSTATE 38.28 (PCC-30)
FAI ROUTE 74 (RAMP PAVEMENT) - 1455 (25) INTERSTATE 9.23 (PCC-30)

SURVEY BOOK NOS.

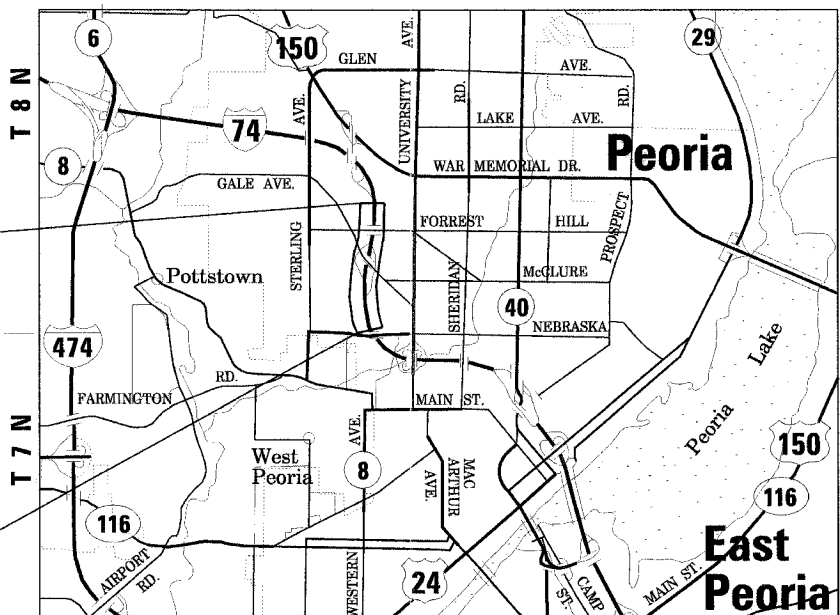
2630 A (IDOT)
2630 B (IDOT)
2630 C (IDOT)
2630 E (IDOT)

METRIC RATIOS



PROJECT BEGINS
WB STA. 144 + 718.000

PROJECT ENDS
WB STA. 146 + 410.000



FULL SIZE PLANS HAVE BEEN PREPARED USING STANDARD ENGINEERING SCALES. REDUCED SIZED PLANS WILL NOT CONFORM TO STANDARD SCALES. IN MAKING MEASUREMENTS ON REDUCED PLANS, THE ABOVE SCALES MAY BE USED.

GROSS LENGTH OF IMPROVEMENT = 1.692 KILOMETERS (1.051 MILES)
NET LENGTH OF IMPROVEMENT = 1.690 KILOMETERS (1.050 MILES)

LATITUDE = 40°
LONGITUDE = 89°

CALL J.U.L.I.E. 48 HOURS BEFORE YOU DIG 1-800-892-0123

CATALOG NOS. - 031087-17D
CONTRACT NO. - 68200

**SUPERPAVE PROJECT
QC/QA BITUMINOUS
QC/QA CONCRETE**

**NPDES PERMIT
REQUIRED**

PLAN SET #2



CLARK ENGINEERS, INC.
PROJECT ENGINEER: LEE S. AUSTIN

111 NE Jefferson Ave.
Peoria, Illinois 61602
Ph(309)676-8464
FAX(309)676-5445
DESIGN FIRM REGISTRATION
NO. 184-00871

PRINTED BY THE AUTHORITY OF THE STATE OF ILLINOIS