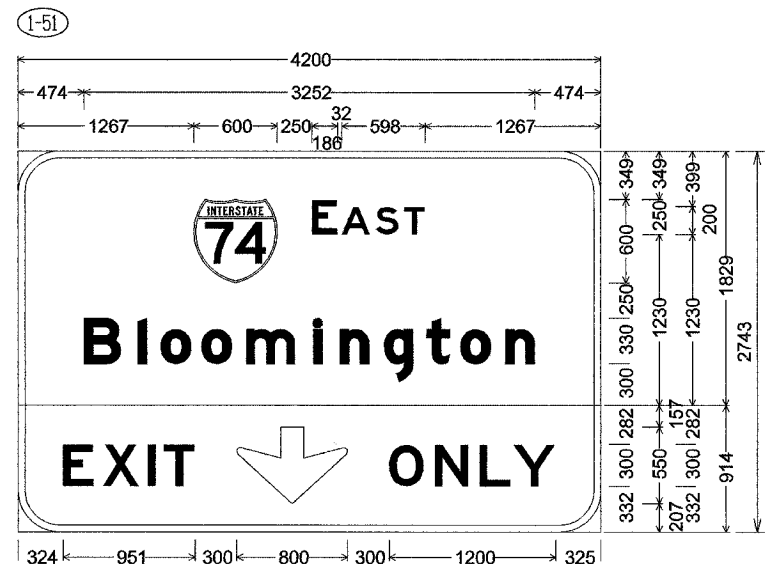
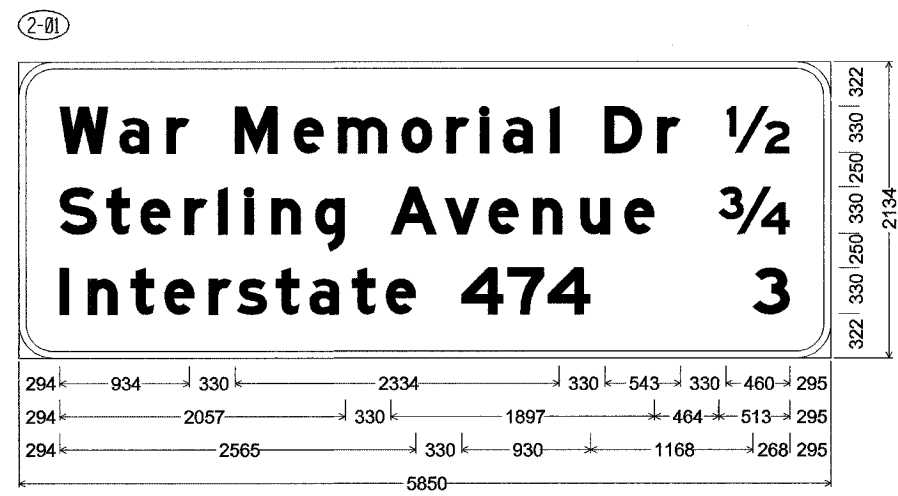


F.A.I. RTE.	SECTION	COUNTY	TOTAL SHEETS	SHEET NO.
74	172-TR-3	PEORIA	1300	1294
STA.		TO STA.		
FED. ROAD DIST. NO.		ILLINOIS	FED. AID PROJECT	
CONTRACT NO. 68200				



300mm Radius, 50mm Border, White on Green;
[EAST] E; [Bloomington] E Mod;
300mm Radius, 50mm Border, Black on Yellow;
[EXIT] E; Down Arrow 550mm 270°; [ONLY] E;
Table of letter and object lefts.

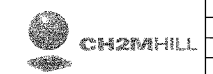
E	A	S	T							
1267	2117	2335	2580	2784						
B	I	O	M	I	N	G	T	O	N	
474	862	1027	1321	1644	2127	2319	2636	2944	3188	3511
E	X	I	T	O	N	L	Y			
324	611	937	1052	1576	2676	3006	3327	3571		



250mm Radius, 50mm Border, White on Green;
[War Memorial Dr] E Mod; [1/2] E Mod; [Sterling Avenue] E Mod; [3/4] E Mod;
[Interstate 474] E Mod; [3] E Mod;
Table of letter and object lefts.

W	a	r	M	e	m	o	r	I	a	I	D	r	1/2	
294	724	1065	1558	1982	2301	2758	3082	3323	3488	3829	4222	4602	5095	
S	t	e	r	I	n	g	A	v	e	n	u	e	3/4	
294	632	876	1195	1436	1628	1819	2136	2681	3069	3384	3703	4047	4364	5042
I	n	t	e	r	s	t	a	t	e	4	7	4	3	
294	497	805	1048	1368	1573	1851	2094	2401	2644	3189	3520	3811	5287	

REVISIONS		ILLINOIS DEPARTMENT OF TRANSPORTATION
NAME	DATE	
SCALE 1:500		DRAWN BY BCG
DATE 11/13/2004		CHECKED BY MEG



11/13/2004 11:32:04