

STATE OF ILLINOIS
DEPARTMENT OF TRANSPORTATION
DIVISION OF HIGHWAYS

**PROPOSED
HIGHWAY PLANS**

F.A.P. ROUTE 502 (IL 57) AND RADIO ROAD
SECTION (53RS-7,P(RS-2))N,TS

ADAMS COUNTY
C-96-511-05

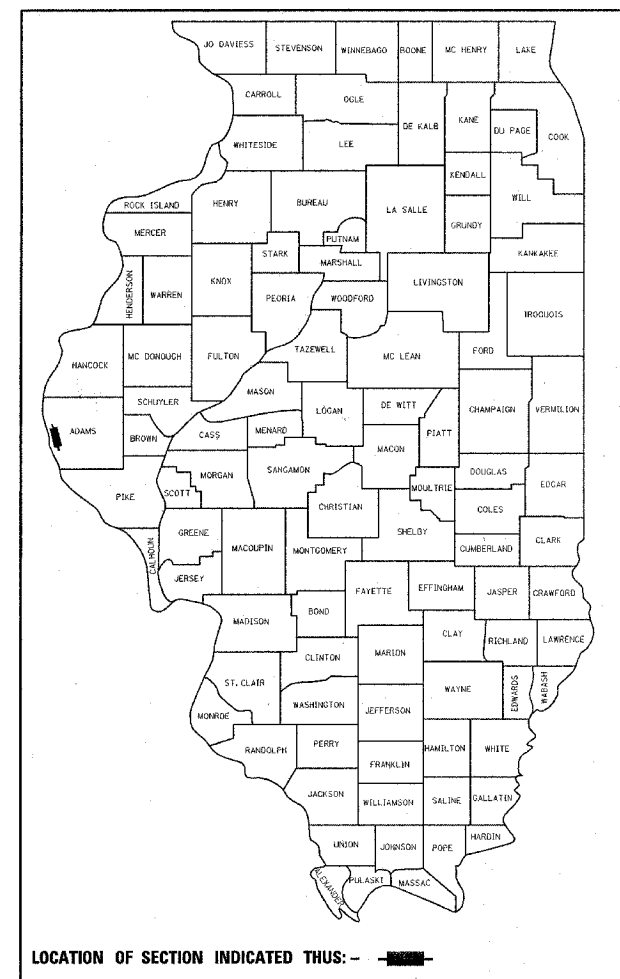
FOR INDEX OF SHEETS, SEE SHEET NO. 2

F.A.P. RTE.	SECTION	COUNTY	TOTAL SHEETS	SHEET NO.
502	*	ADAMS	3/5	1

(53RS-7,P(RS-2))N,TS
CONTRACT NO. 72897

316 total sheets

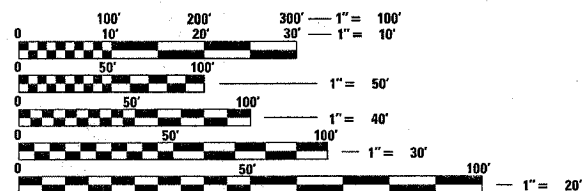
D-96-530-04



PROJECT ENGINEER: JOHN BARAZZELLI (217) 782-5503
SQUAD LEADER: MARCUS BRUCE (217) 785-5336

PROJECT LOCATION/DESCRIPTION:
- IL 57 @ THE INTERSECTION OF RADIO ROAD
1.5 MILES SOUTH OF THE SOUTH CITY LIMITS
OF QUINCY, ILLINOIS

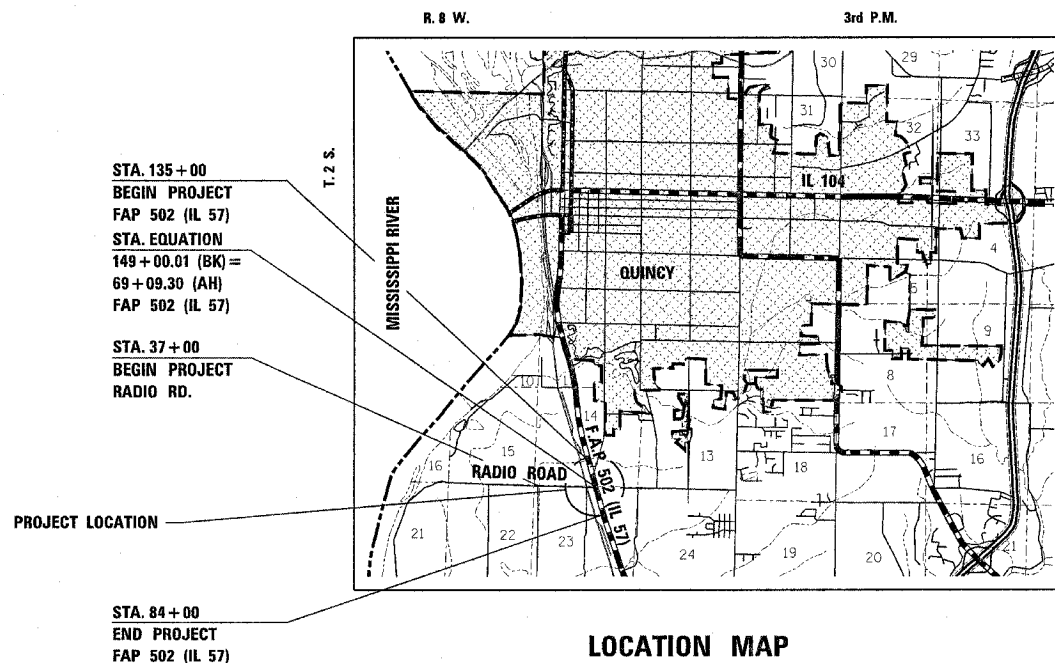
-REALIGNMENT, INTERSECTION IMPROVEMENTS
OF RADIO ROAD ONTO IL 57 WITH RESURFACING
AND OTHER RELATED WORK WITH THE ADDITION
OF TRAFFIC SIGNALS



FULL SIZE PLANS HAVE BEEN PREPARED USING STANDARD
ENGINEERING SCALES. REDUCED SIZED PLANS WILL NOT
CONFORM TO STANDARD SCALES. IN MAKING MEASUREMENTS
ON REDUCED PLANS, THE ABOVE SCALES MAY BE USED.

J.U.L.I.E.
JOINT UTILITY LOCATION INFORMATION FOR EXCAVATION
1-800-892-0123

CONTRACT NO. 72897



NET LENGTH PROJECT = 2294.42 FT. = .435 MI. (IL 57)
NET LENGTH PROJECT = 850.19 FT. = .161 MI. (RADIO ROAD)

DESIGN DESIGNATION

FAP 502 (IL 57) @ RADIO ROAD
ROADWAY CLASSIFICATION: MINOR ARTERIAL
CRS: 7.0
CURRENT ADT 5850 (IL 57) - 2100 (RADIO ROAD)
DESIGN ADT 7000 (IL 57) - 2450 (RADIO ROAD)-
SU = 13.4% MU = 20.2%

STATE OF ILLINOIS
DEPARTMENT OF TRANSPORTATION
DIVISION OF HIGHWAYS

SUBMITTED February 4, 2005

Cliff H. Reed
DISTRICT ENGINEER

March 25, 2005
Mike Hine
ENGINEER OF DESIGN AND ENVIRONMENT

March 25, 2005
Victor Mosenko
DIRECTOR, DIVISION OF HIGHWAYS

PRINTED BY THE AUTHORITY
OF THE STATE OF ILLINOIS

ca:\projects\0653004\cover.dgn
2/3/2005
*REF01