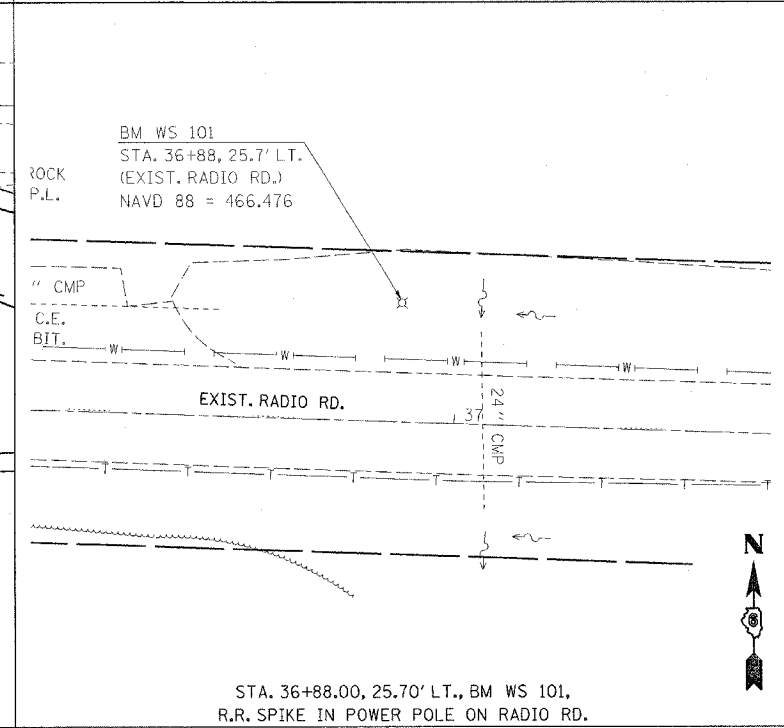
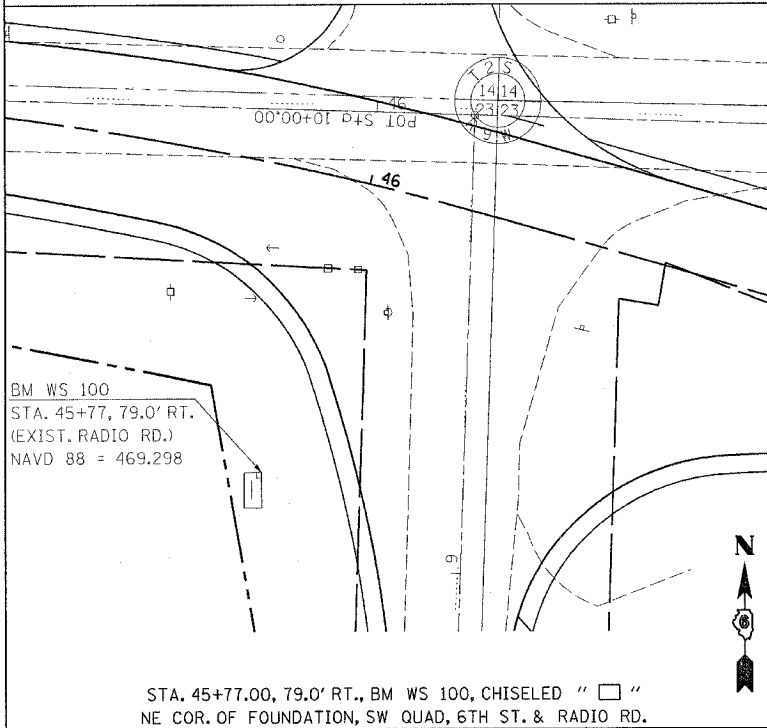
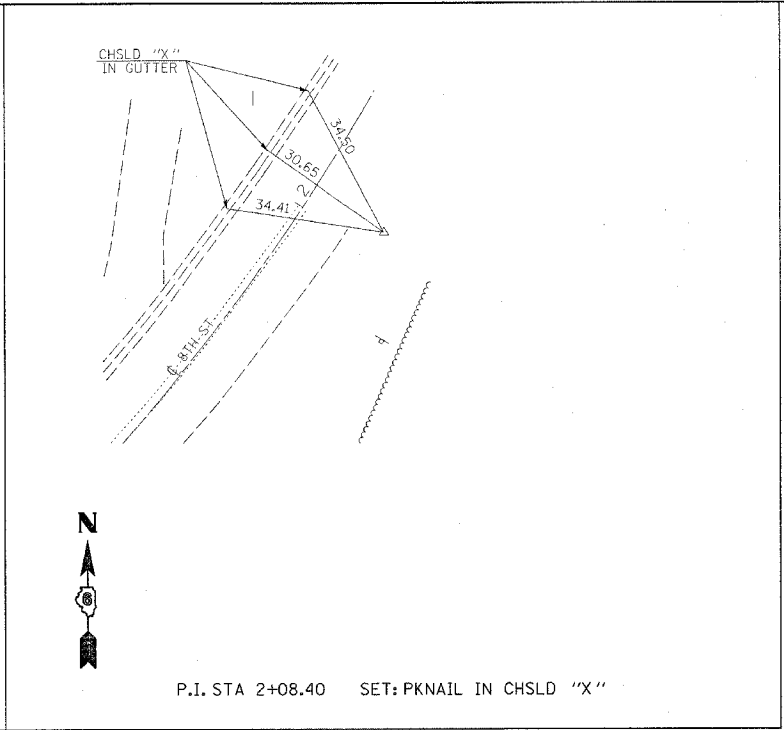
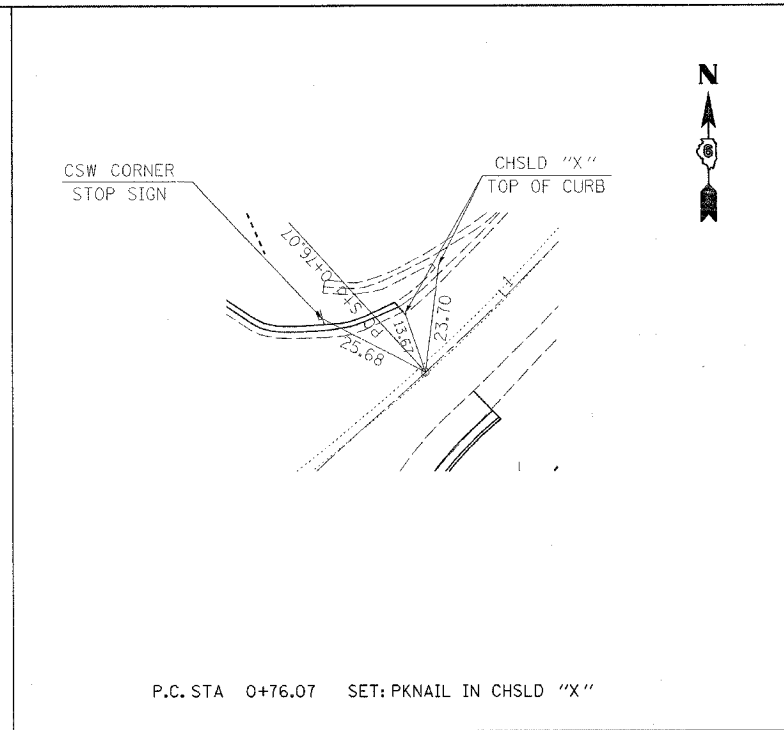
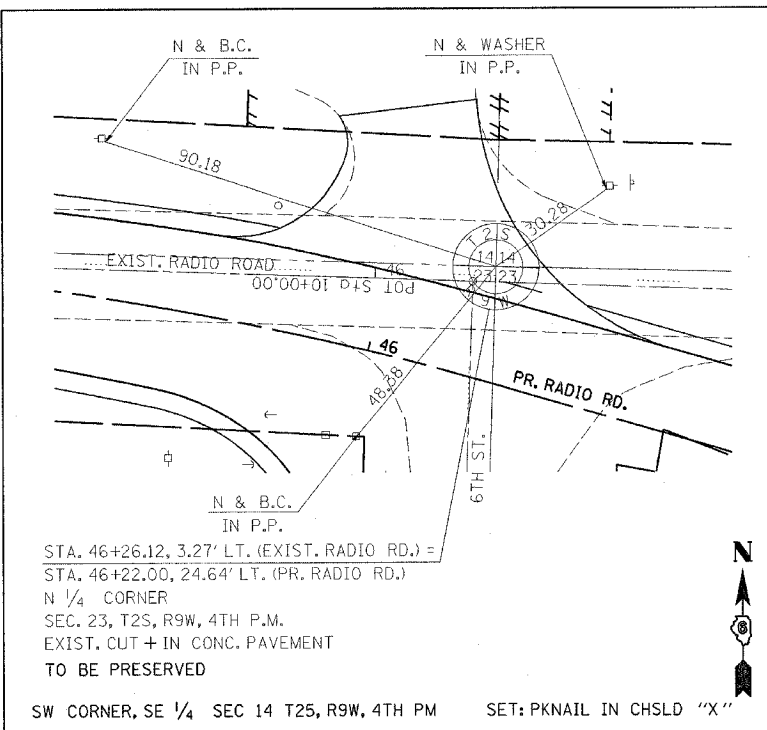


F.A.P. RTE.	SECTION	COUNTY	TOTAL SHEETS	SHEET NO.
502		ADAMS	315	22
STA.		TO STA.		
FED. ROAD DIST. NO.		ILLINOIS	FED. AID PROJECT	
* [53RS-7, P(RS-2)]N, TS CONTRACT NO. T2897				



BENCH MARKS

WS 100	STA. 45+77.00, 79.0' RT. CHISELED "□" IN THE NORTHEAST CORNER OF FOUNDATION, SOUTHWEST QUAD OF 6TH ST. & RADIO RD. NAVD 88 = 469.298
WS 101	STA. 36+88.00, 25.7' LT. R.R. SPIKE IN POWER POLE ON RADIO RD. NAVD 88 = 466.476

REVISIONS	
NAME	DATE

ILLINOIS DEPARTMENT OF TRANSPORTATION
CROSS TIES & BENCH MARKS
 FAP 502 (IL 57) & RADIO ROAD
 SEC. [53RS-7, P(RS-2)]N, TS
 ADAMS COUNTY
 QUINCY, IL.
 SCALE: VERT. _____
 HORIZ. _____
 DATE 06-03-04
 DRAWN BY TMJ
 CHECKED BY MEB

c:\projects\4653004\shxtx_ties.dgn
 2/2/2005
 *REF01