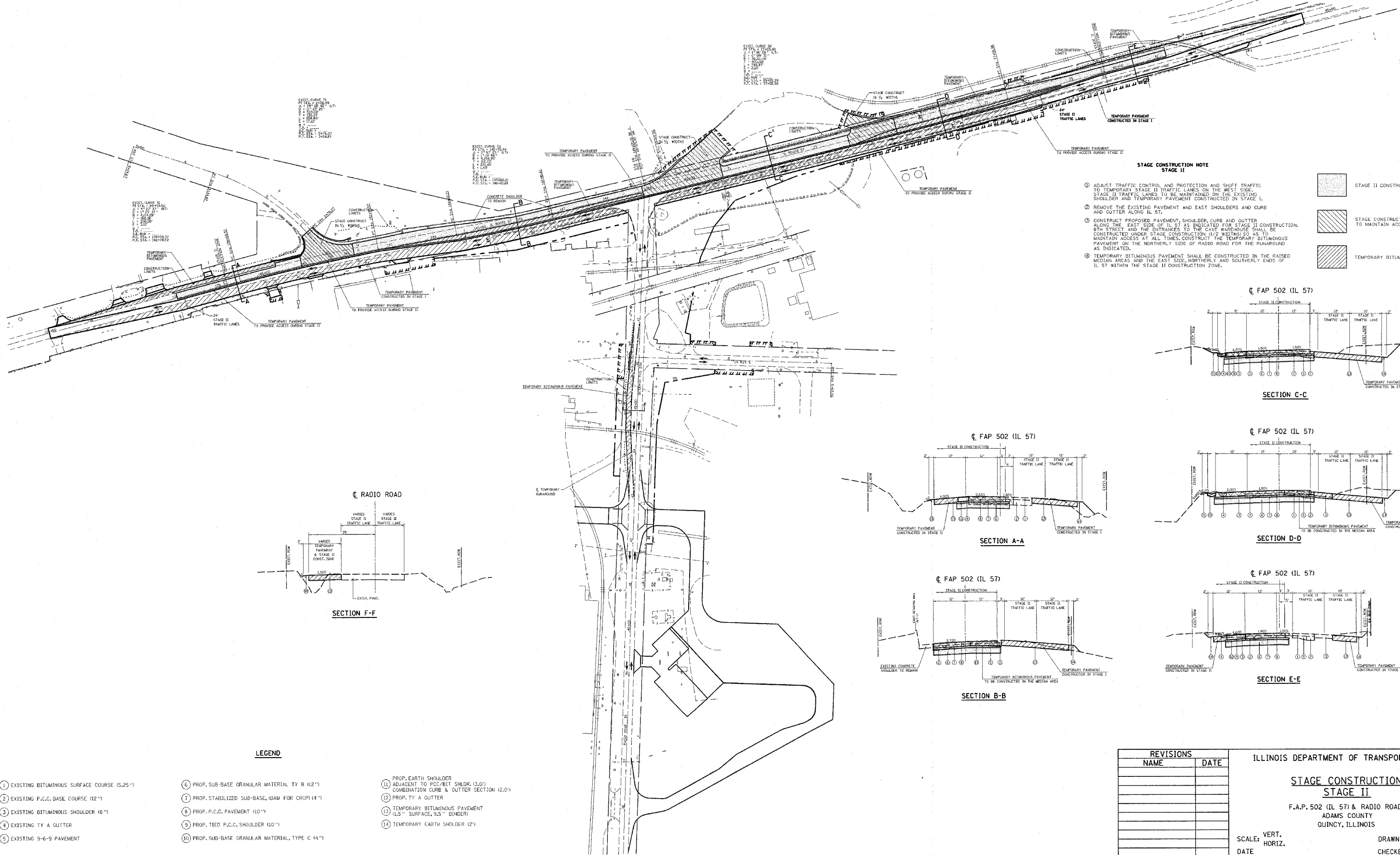
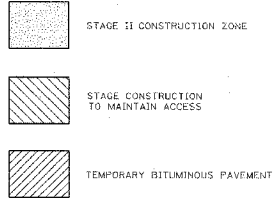


F.A.P. RTE.	SECTION	COUNTY	TOTAL SHEETS	SHEET NO.
502		ADAMS	31	28
STA.	TO STA.			
FED. ROAD DIST. NO.	ILLINOIS	FED. AID PROJECT		
[53RS-7, PIR-2]JN, TS CONTRACT NO. 72897				

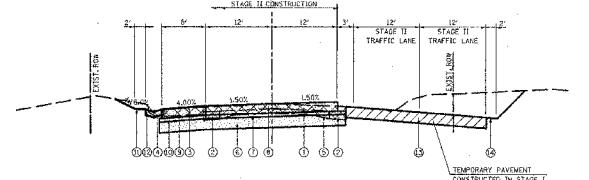


**STAGE CONSTRUCTION NOTE
STAGE II**

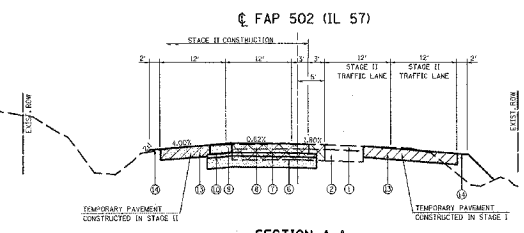
- ADJUST TRAFFIC CONTROL AND PROTECTION AND SHIFT TRAFFIC TO TEMPORARY STAGE II TRAFFIC LANES ON THE WEST SIDE. STAGE II TRAFFIC LANES TO BE MAINTAINED ON THE EXISTING SHOULDER AND TEMPORARY PAVEMENT CONSTRUCTED IN STAGE I.
- REMOVE THE EXISTING PAVEMENT AND EAST SHOULDERS AND CURB AND CUTTER ALONG IL 57.
- CONSTRUCT PROPOSED PAVEMENT, SHOULDER, CURB AND CUTTER ALONG THE EAST SIDE OF IL 57 AS INDICATED FOR STAGE II CONSTRUCTION. 8TH STREET AND THE ENTRANCES TO THE CANY WAREHOUSE SHALL BE CONSTRUCTED UNDER STAGE CONSTRUCTION (1/2 WIDTHS) SO AS TO MAINTAIN ACCESS AT ALL TIMES. CONSTRUCT THE TEMPORARY BITUMINOUS PAVEMENT ON THE NORTHERLY SIDE OF RADIO ROAD FOR THE RUMAROUND AS INDICATED.
- TEMPORARY BITUMINOUS PAVEMENT SHALL BE CONSTRUCTED IN THE RAISED MEDIAN AREAS AND THE EAST SIDE, NORTHERLY AND SOUTHERLY ENDS OF IL 57 WITHIN THE STAGE II CONSTRUCTION ZONE.



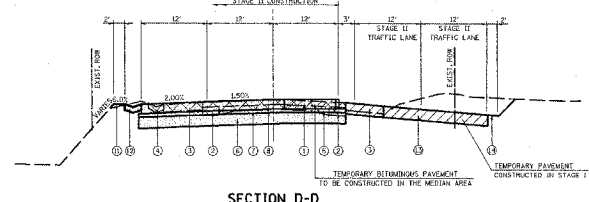
SECTION C-C



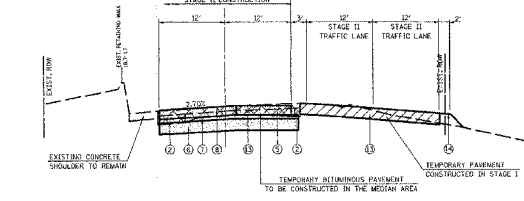
SECTION A-A



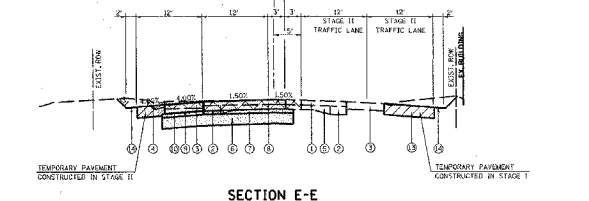
SECTION D-D



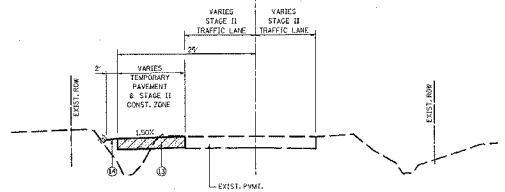
SECTION B-B



SECTION E-E



SECTION F-F



LEGEND

- | | | |
|---|---|--|
| <ul style="list-style-type: none"> ① EXISTING BITUMINOUS SURFACE COURSE (5.25") ② EXISTING P.C.C. BASE COURSE (12") ③ EXISTING BITUMINOUS SHOULDER (6") ④ EXISTING TY A CUTTER ⑤ EXISTING 9-6-9 PAVEMENT | <ul style="list-style-type: none"> ⑥ PROP. SUB-BASE GRANULAR MATERIAL TY B (12") ⑦ PROP. STABILIZED SUB-BASE, (BAM FOR CROP) (4") ⑧ PROP. P.C.C. PAVEMENT (10") ⑨ PROP. TIED P.C.C. SHOULDER (10") ⑩ PROP. SUB-BASE GRANULAR MATERIAL, TYPE C (4") | <ul style="list-style-type: none"> ⑪ PROP. EARTH SHOULDER ADJACENT TO PCC/BIT SHLDR. (3.0') COMBINATION CURB & GUTTER SECTION (2.0') ⑫ PROP. TY A CUTTER ⑬ TEMPORARY BITUMINOUS PAVEMENT (1.5" SURFACE, 9.5" BINDER) ⑭ TEMPORARY EARTH SHOULDER (2') |
|---|---|--|

REVISIONS		DATE	DRAWN BY	CHECKED BY
NAME				

ILLINOIS DEPARTMENT OF TRANSPORTATION

**STAGE CONSTRUCTION
STAGE II**

F.A.P. 502 (IL 57) & RADIO ROAD
ADAMS COUNTY
QUINCY, ILLINOIS

SCALE: VERT. _____
HORIZ. _____
DATE _____

c:\projects\d653004\woolpert_080204\radio rd stage 2.dgn
 2/2/2005
 REF 01